PSI
PHOENIX SURVEYS, INC.

VDL CCL GAMMA-RAY CEMENT BOND LOG

Company OVERLAND RESOURCES LLC
Well BRADBURY 11-35
Field PEACE PIPE
County ARAPAHOE
State COLORADO

Company	OVERLAND RESOURCES LLC		
Well	BRADBURY 11-35		
Field	PEACE PIPE		
County	ARAPAHOE	State	COLORADO

Location: API # :

2179' FSL & 660' FEL
NE SE

SEC 35 TWP 4S RGE 62W

Permanent Datum	GL	Elevation	5555'
Log Measured From	KB		
Drilling Measured From	KB		

Other Services

Elevation
K.B. 5565'
D.F. 5564'
G.L. 5555'

Date	DEC. 20 2011		
Run Number	ONE		
Depth Driller	7452'		
Depth Logger	7400'		
Bottom Logged Interval	7388'		
Top Log Interval	5680'		
Open Hole Size	7 7/8"		
Type Fluid	WATER		
Density / Viscosity	NA		
Max. Recorded Temp.	209 DEG. F		
Estimated Cement Top	5980'		
Time Well Ready	NA		
Time Logger on Bottom	NA		
Equipment Number	9605		
Location	FORT MORGAN		
Recorded By	TODD YOUNG		
Witnessed By	RAY BIVENS		

Borehole Record				Tubing Record			
Run Number	Bit	From	To	Size	Weight	From	To

Casing Record	Size	Wgt/Ft	Top	Bottom
Surface String				
Prot. String	4.5	11.6LB.	SURFACE	TD
Production String				
Liner				

<<< Fold Here >>>

All interpretations are opinions based on inferences from electrical or other measurements and we cannot and do not guarantee the accuracy or correctness of any interpretation, and we shall not, except in the case of gross or willful negligence on our part, be liable or responsible for any loss, costs, damages, or expenses incurred or sustained by anyone resulting from any interpretation made by any of our officers, agents or employees. These interpretations are also subject to our general terms and conditions set out in our current Price Schedule.

Comments



Sensor	Offset (ft)	Schematic	Description	Len (ft)	OD (in)	Wt (lb)
			STNDRD Standard Cable Head	1.00	1.69	1.00
CCL	19.06		CCL-titan01 (01t)	1.92	2.75	
			SDSCENT Centralizer	2.88	2.75	20.00
WVF3 WVF5	10.79 9.79		CBL-Probe (050215) 2.75 digital probe	8.75	2.75	93.00
			SDSCENT Centralizer	2.88	2.75	20.00
GR	1.13		GR-probe 2.75 (51013)	3.67	2.75	100.00

Dataset:	bradbury 11-35.db: field/well/run1/pass3
Total Length:	21.08 ft
Total Weight:	234.00 lb
O.D.	2.75 in

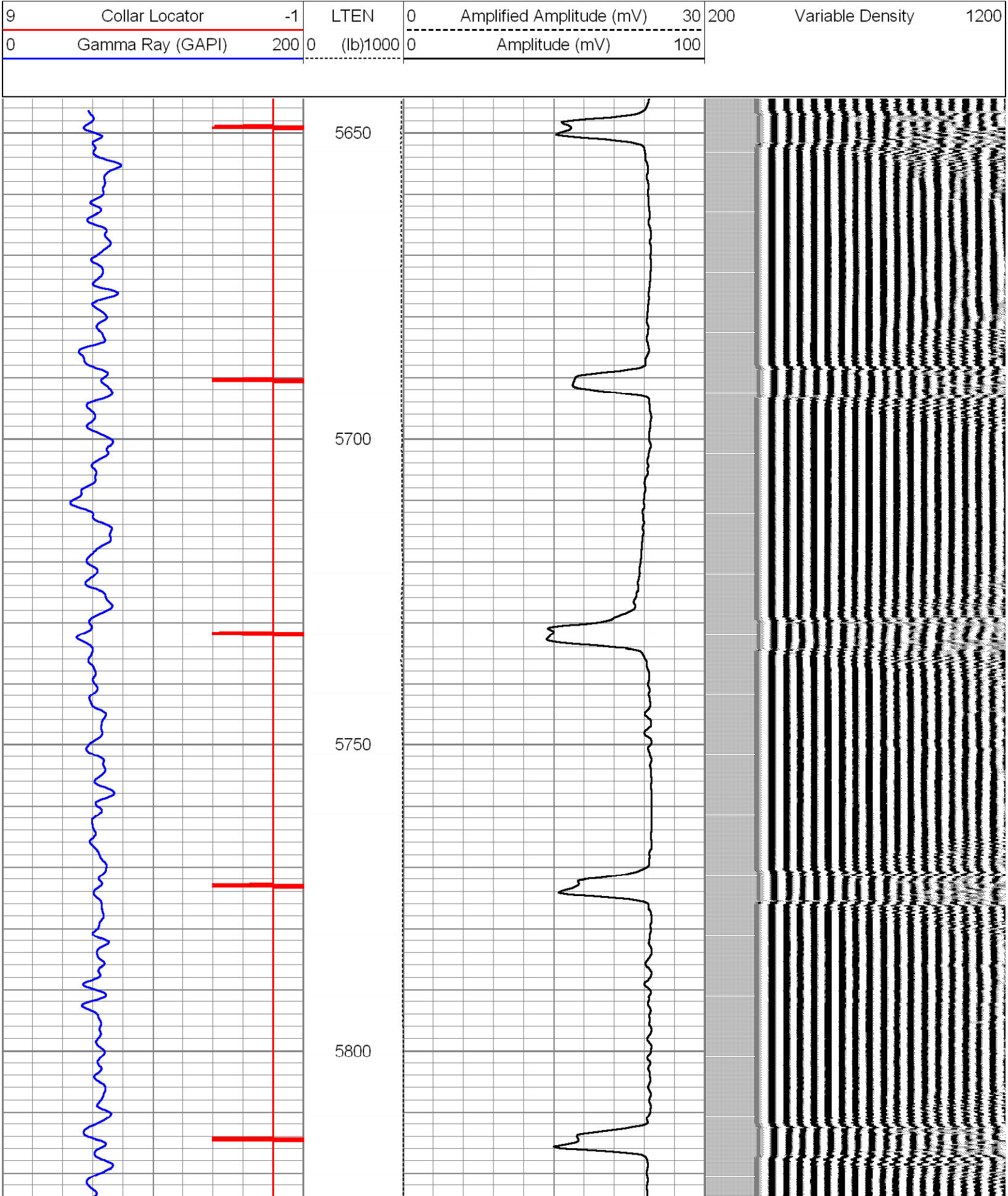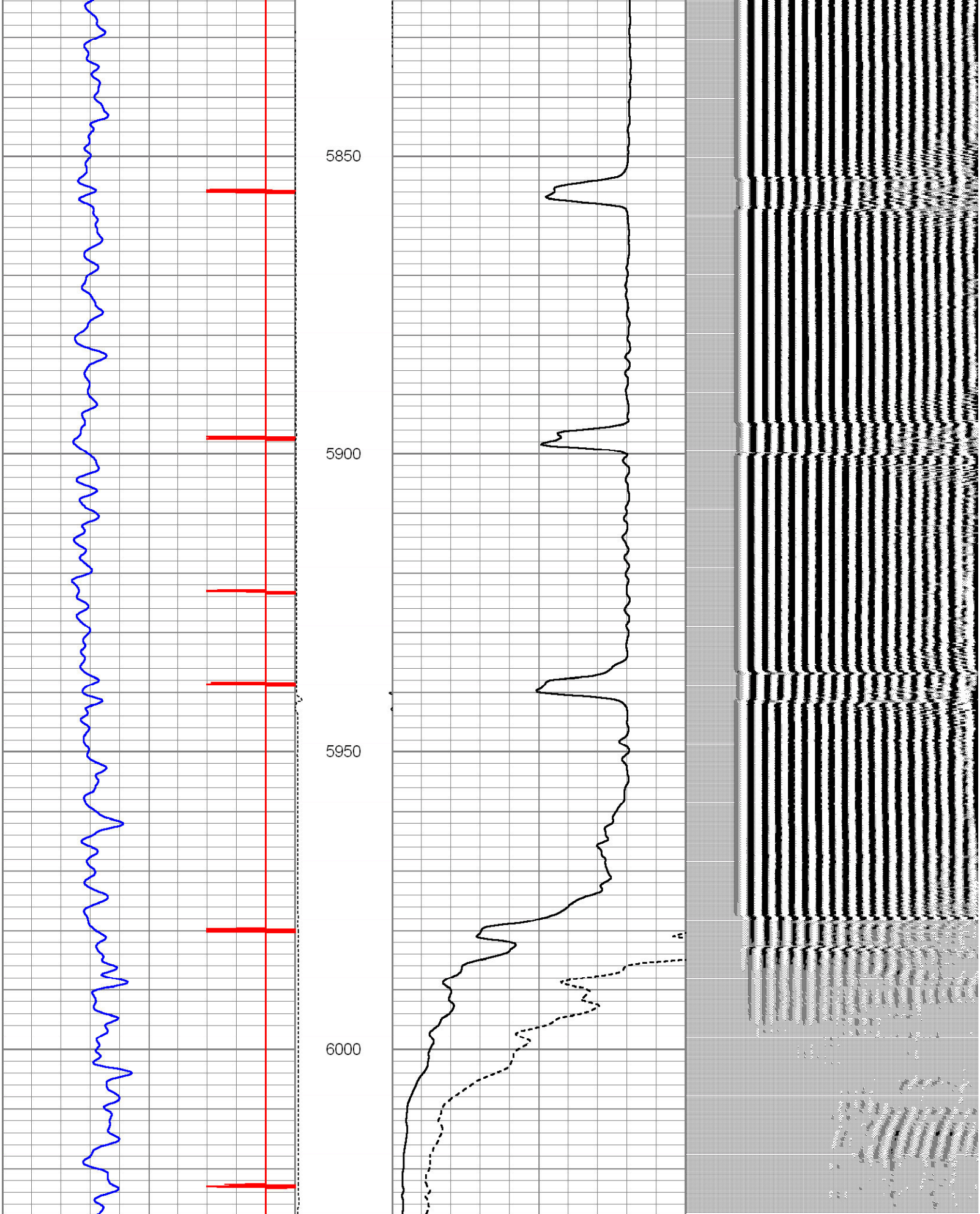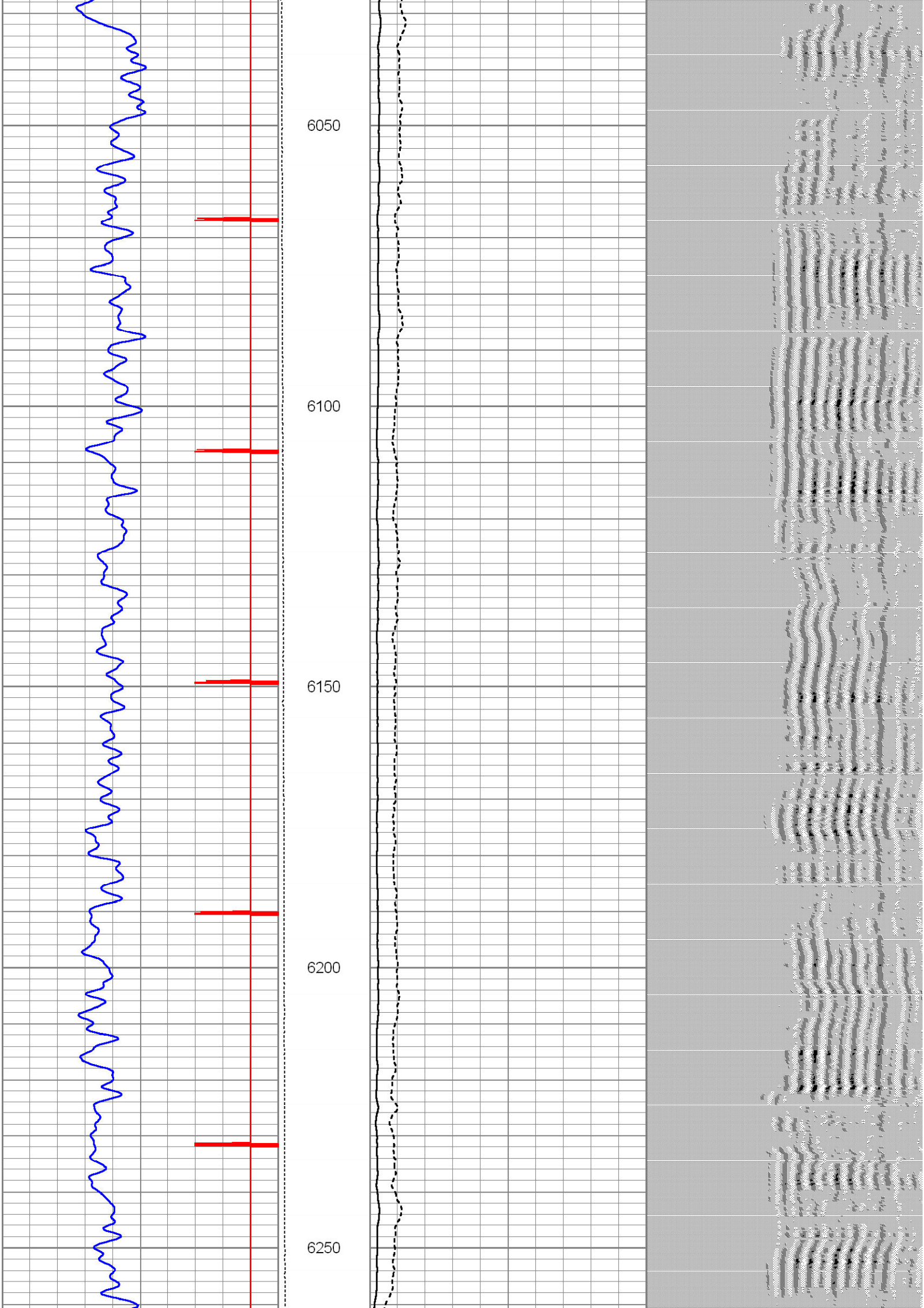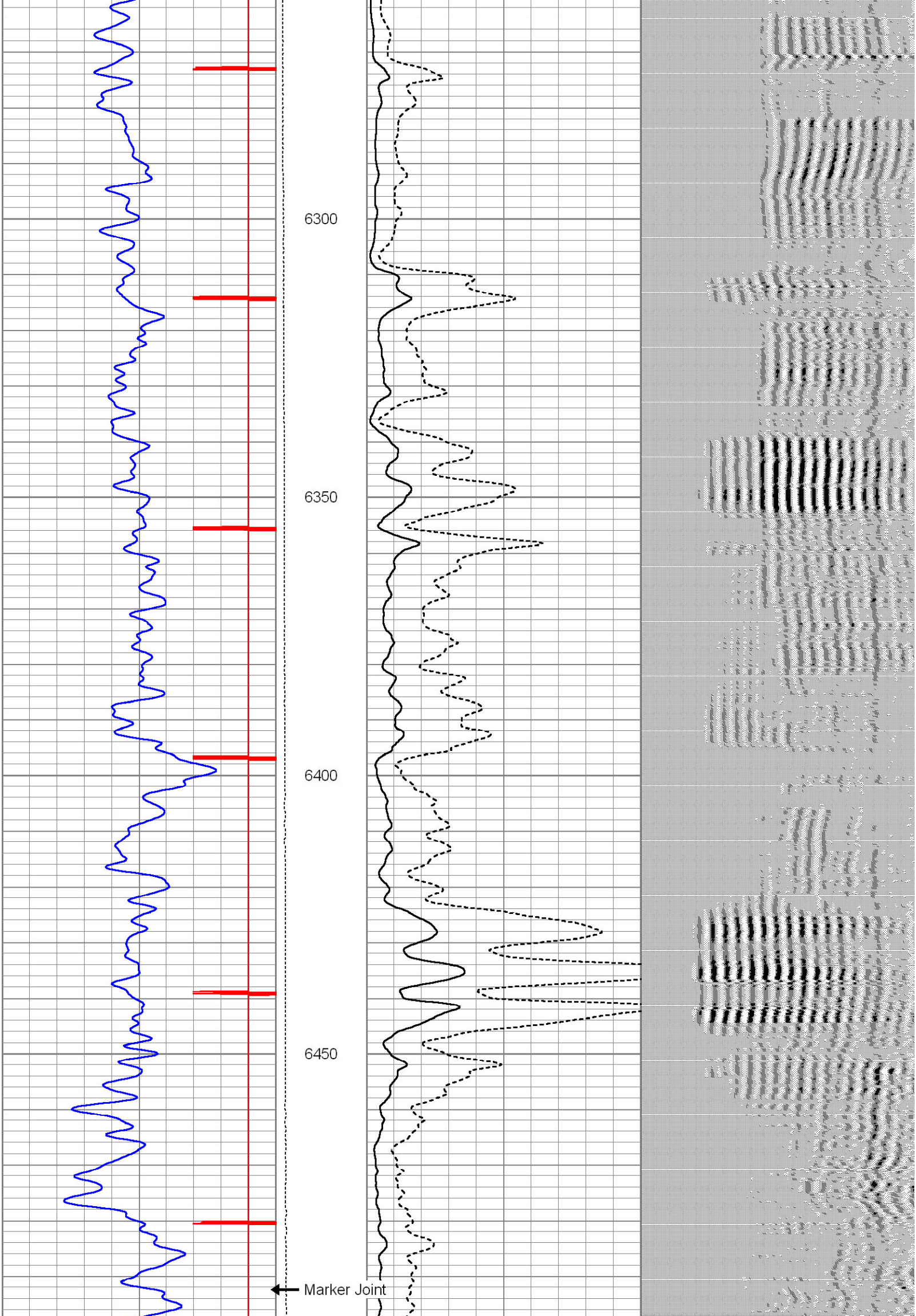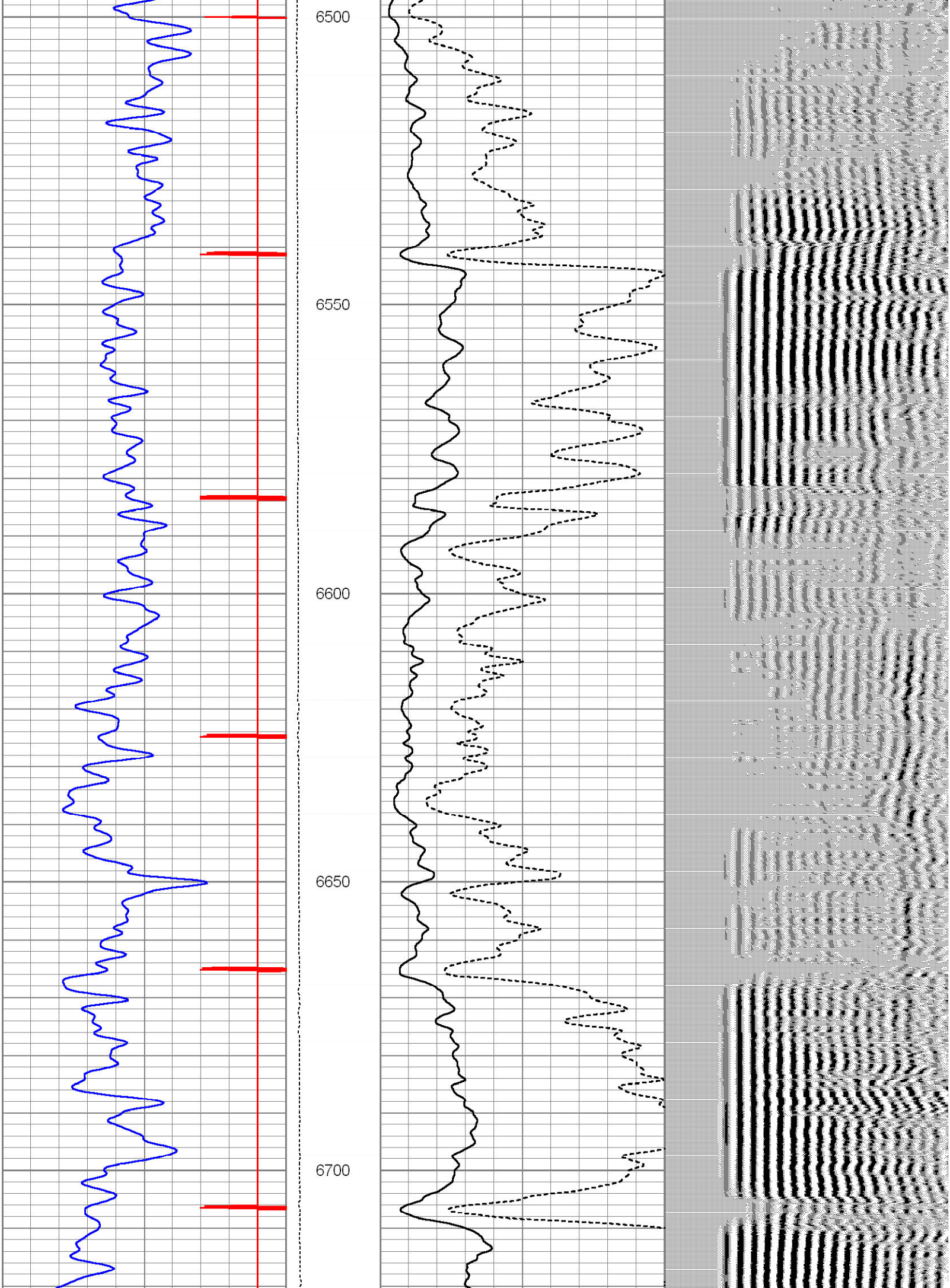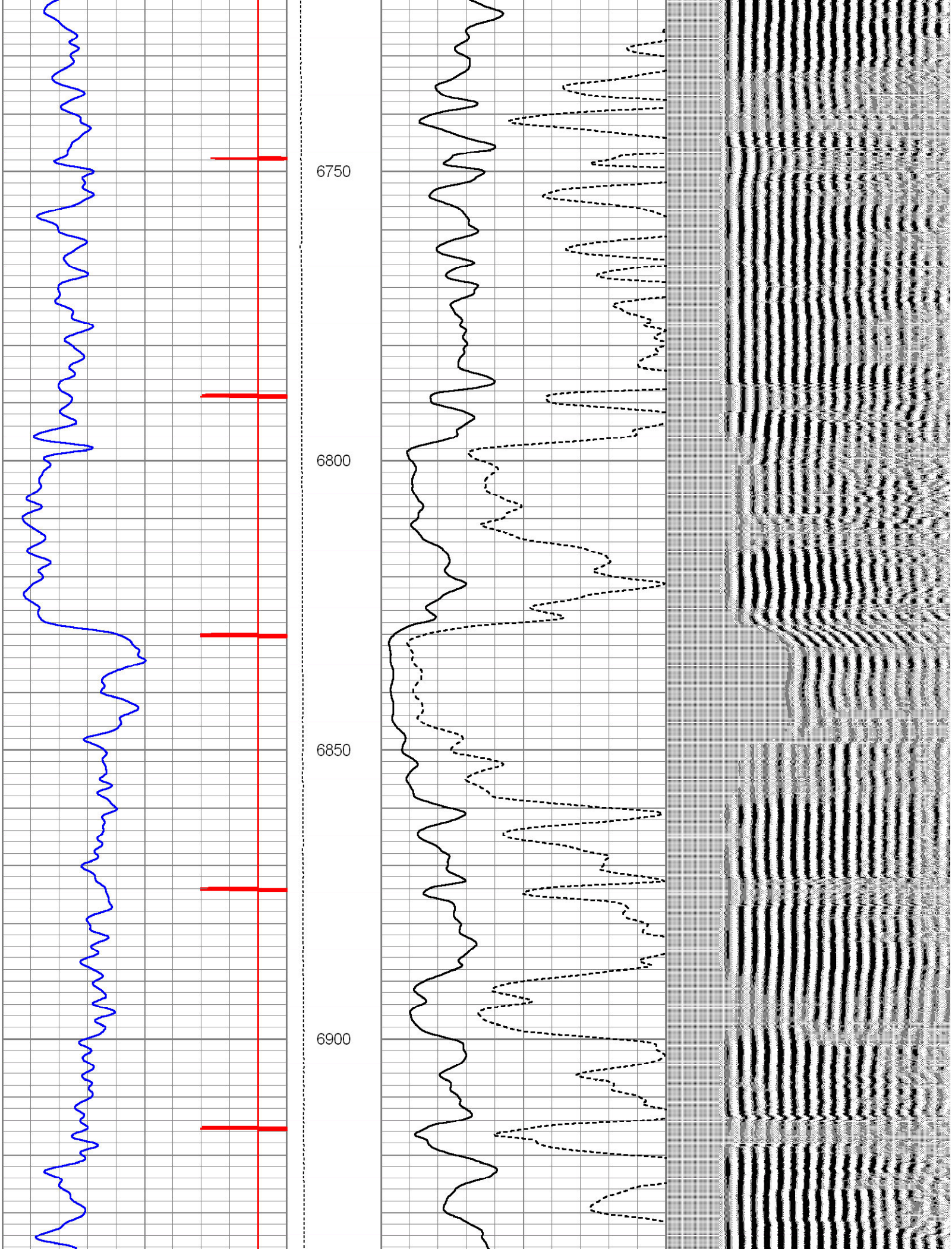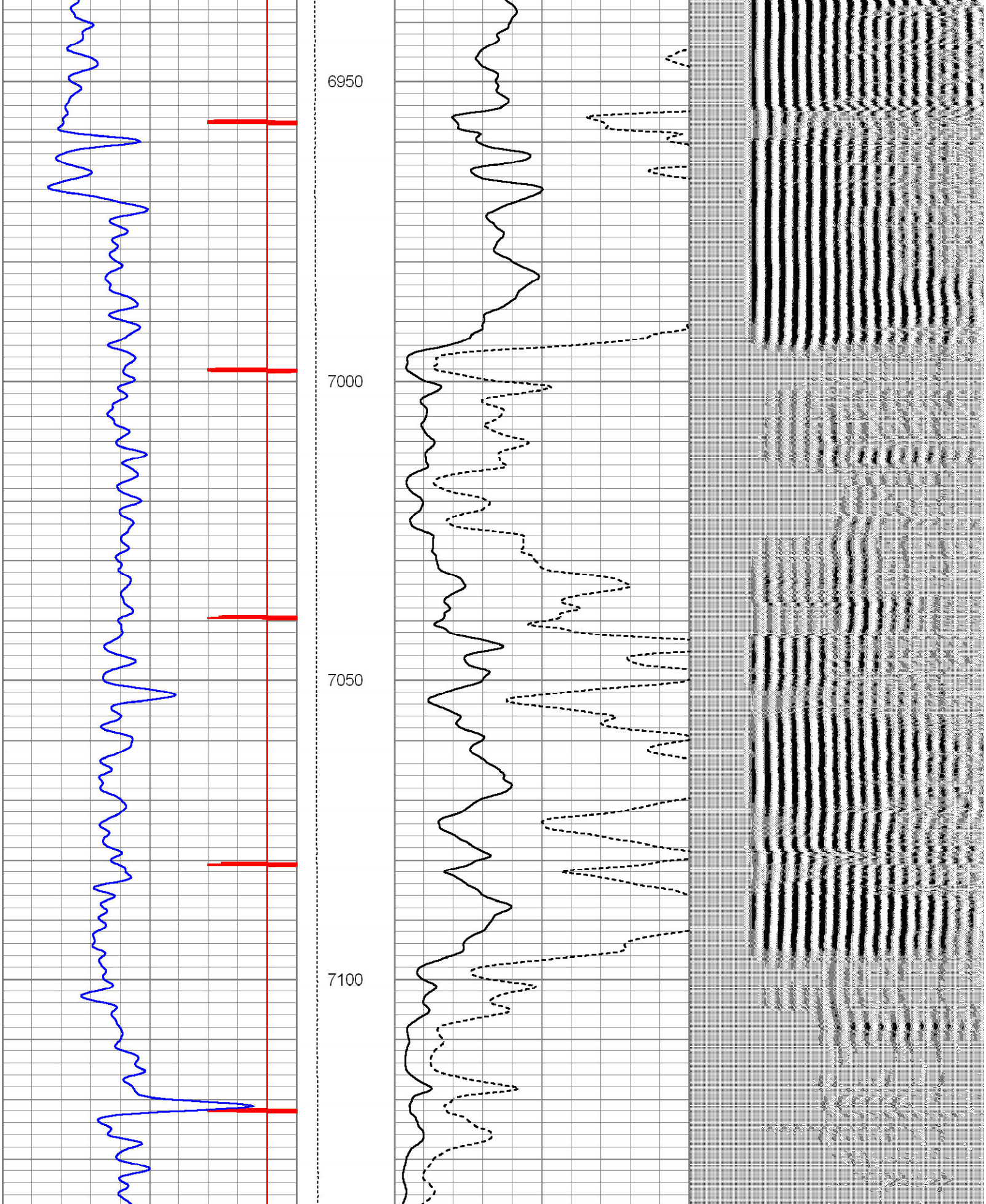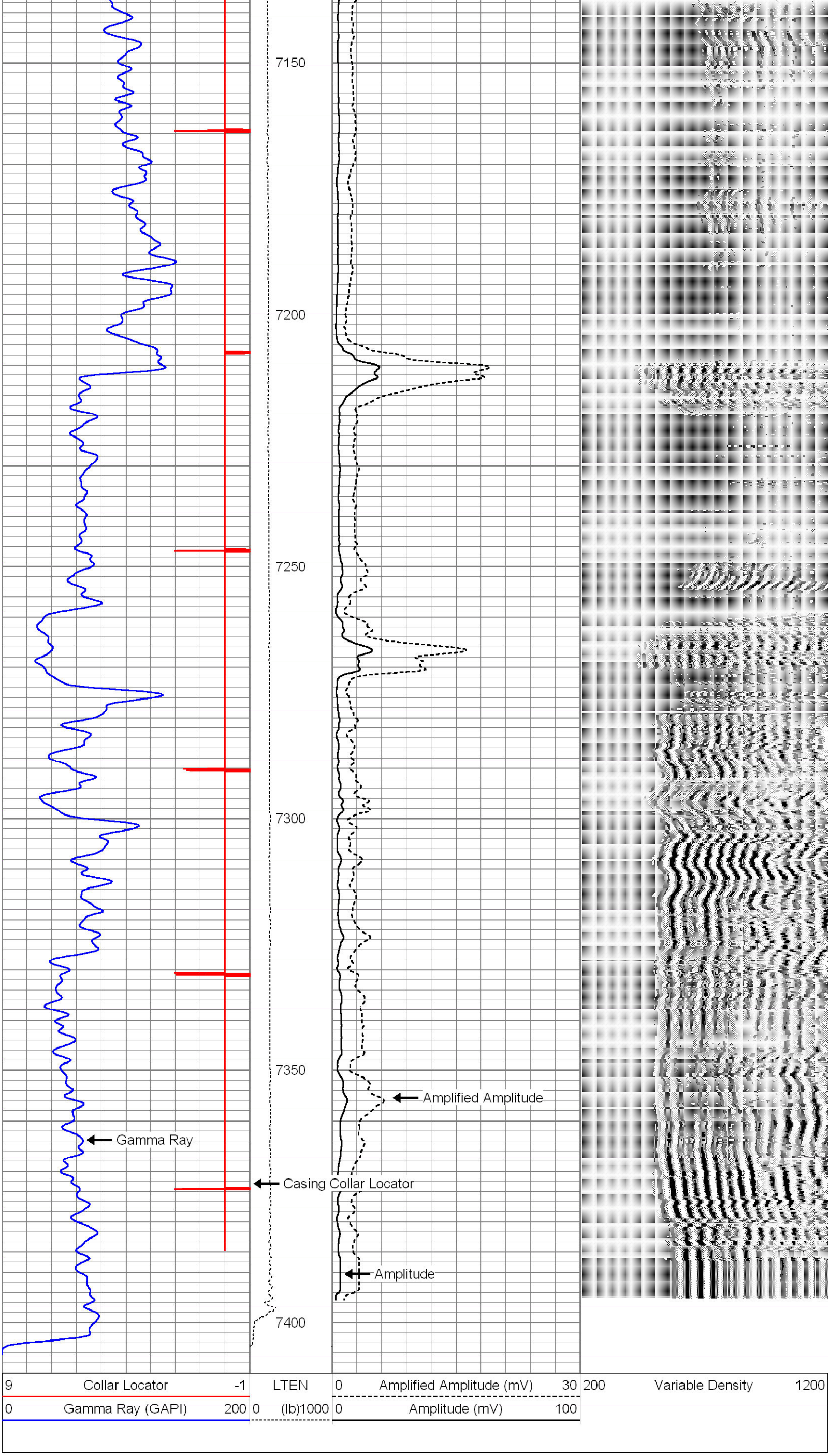Database File: bradbury 11-35.db
Dataset Pathname: pass3
Presentation Format: cbl_dr
Dataset Creation: Tue Dec 20 11:12:18 2011 by Log SCH 110223
Charted by: Depth in Feet scaled 1:240