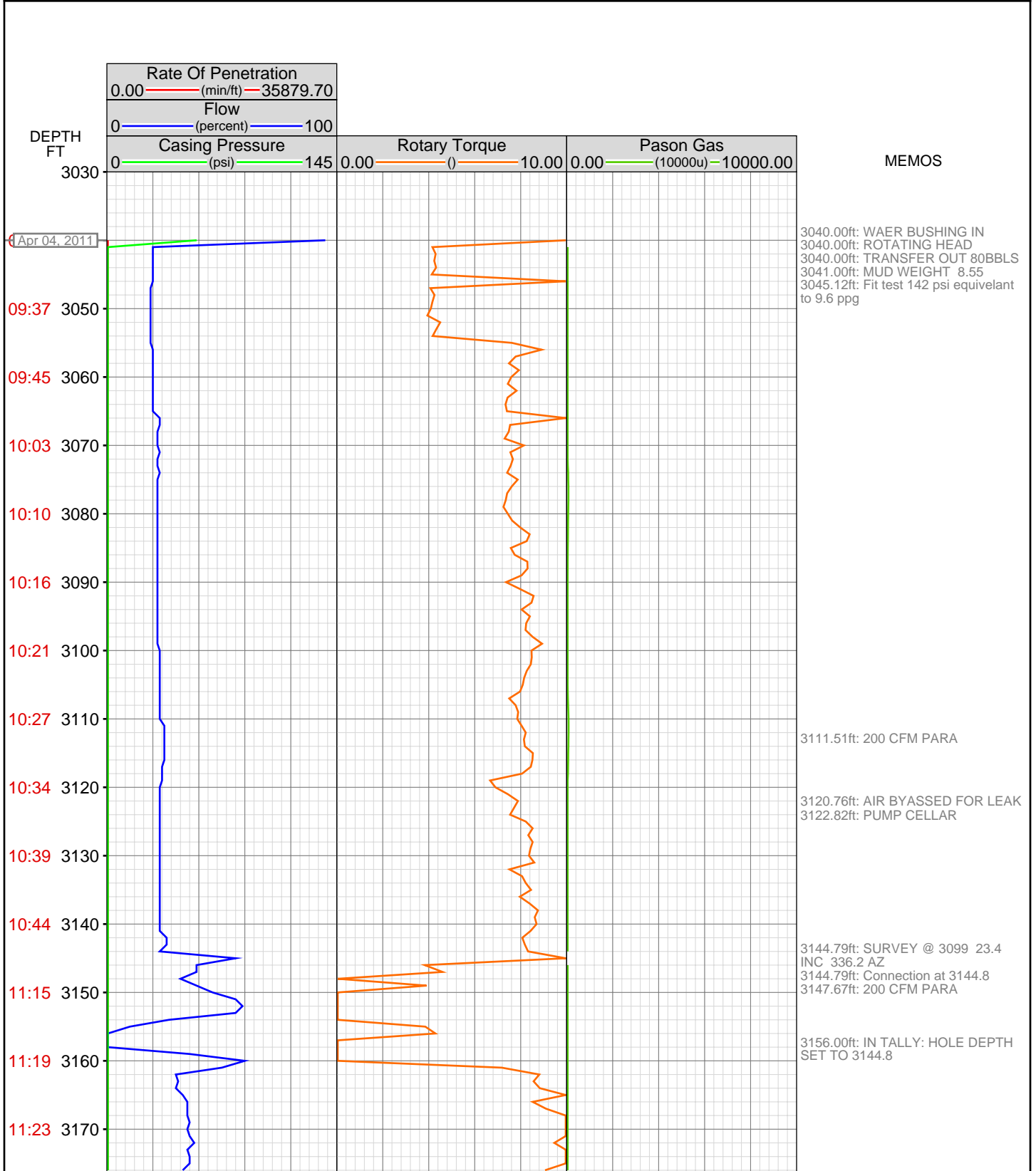


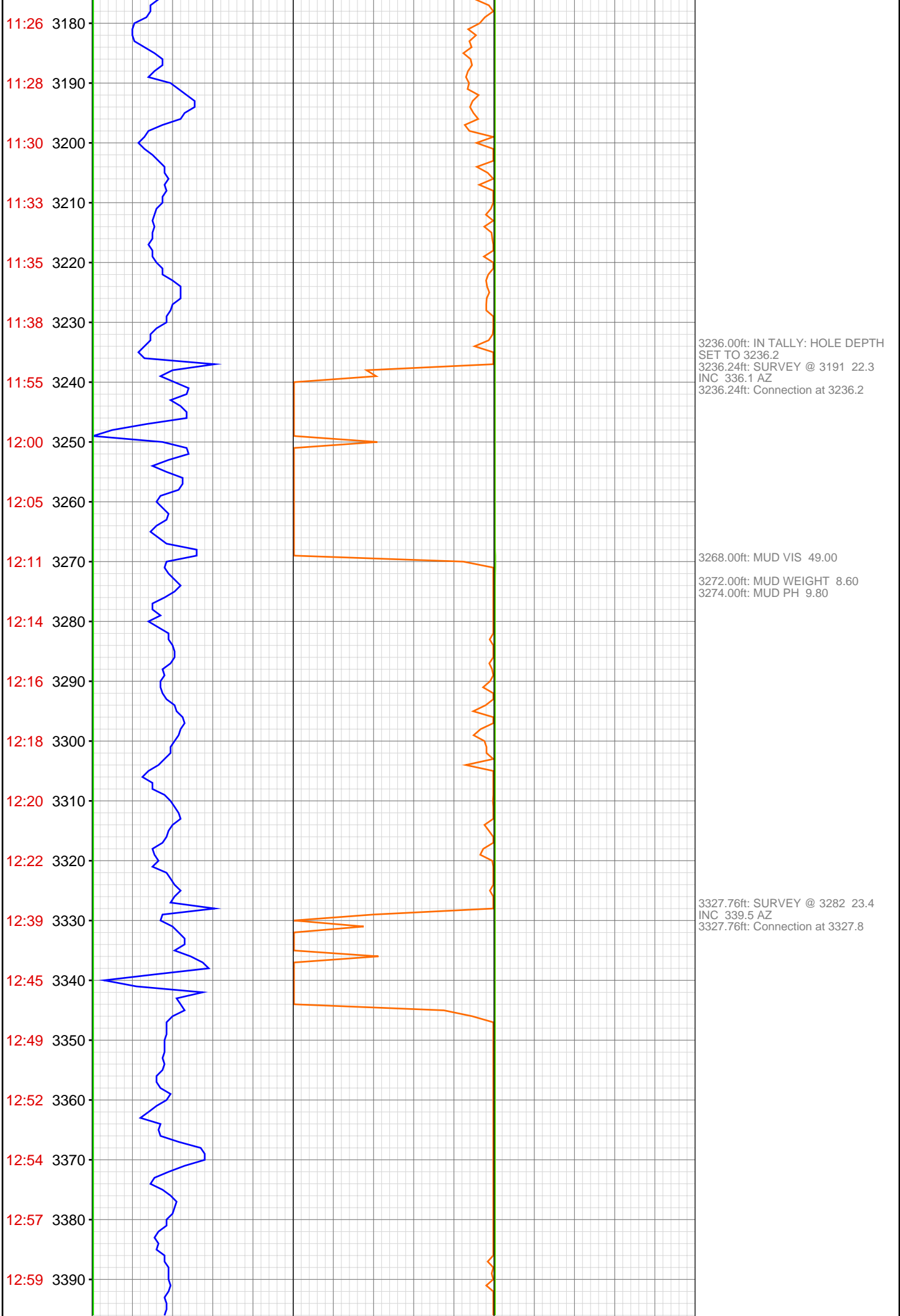
# DataHub EDR Log

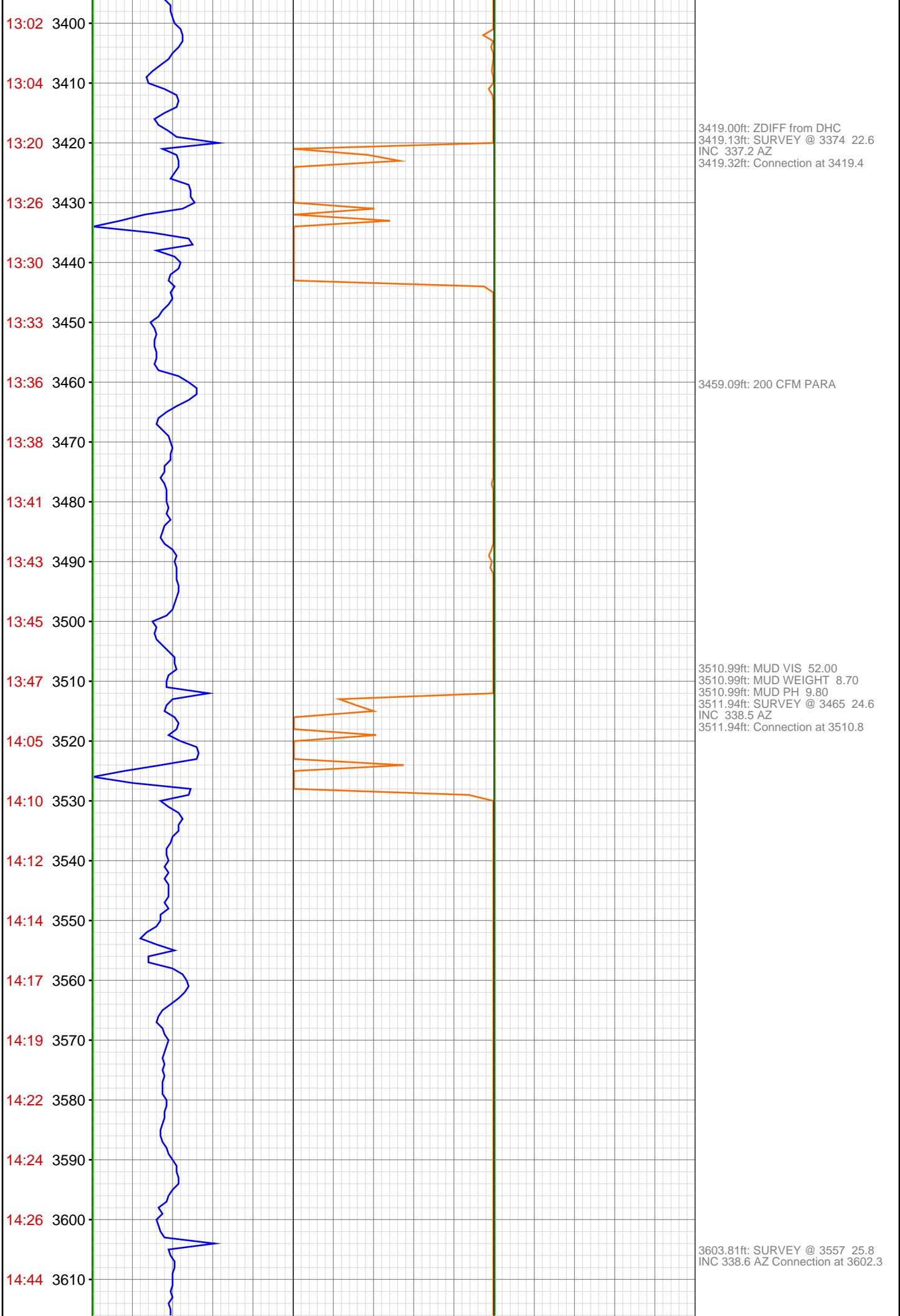
Mon May 02, 2011 08:04:36  
Well Dossier 1301758472  
Marilyn Tucker

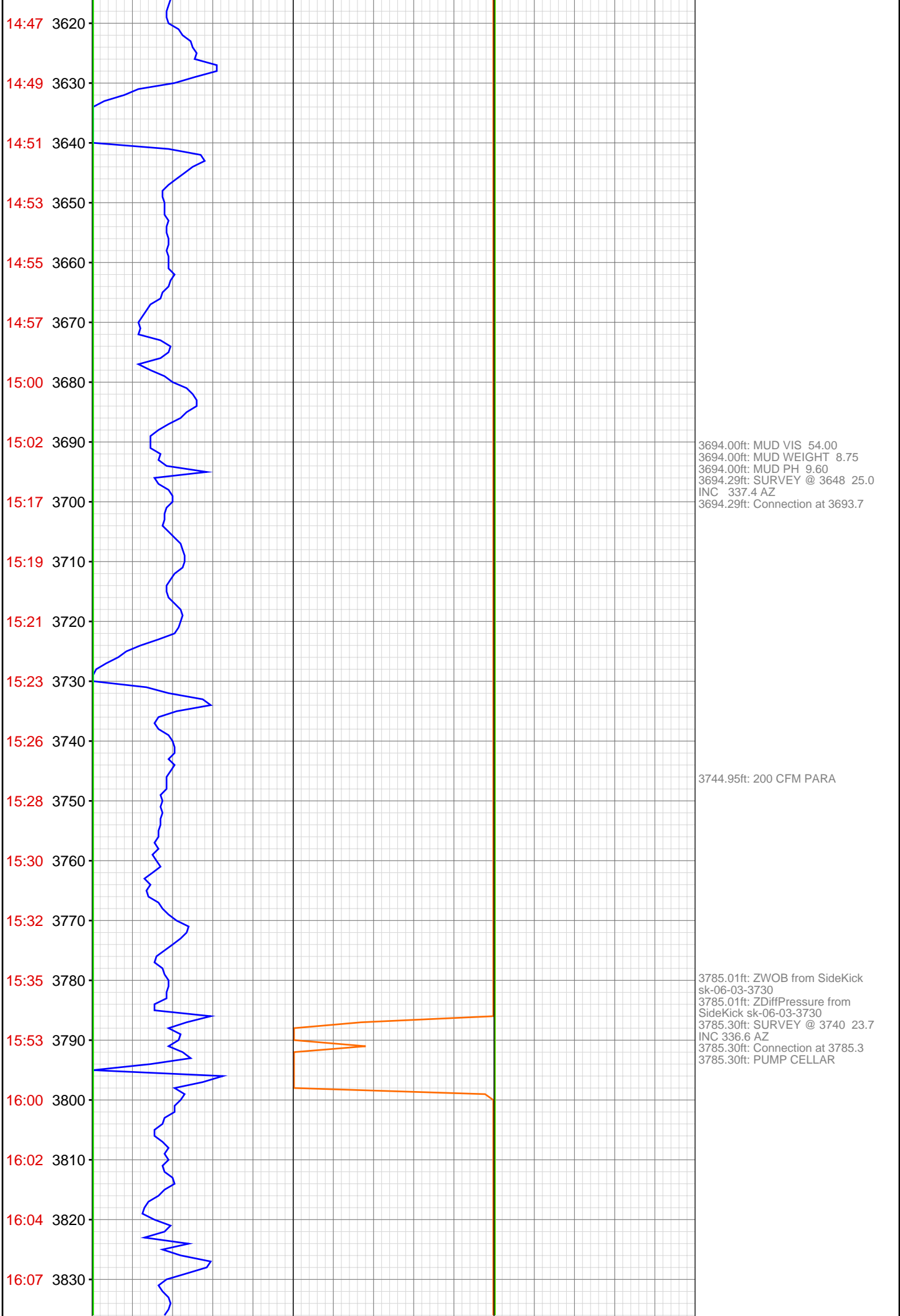
**OPERATOR:** EnCana Oil & Gas (USA), Inc.  
**WELL:** SGU 8513D-24 F25-496  
**FIELD:**  
**LOCATION:** T4S R96W SECTION:25 ALL  
**COUNTRY:** USA  
**RIG:** Pat-UTI 306

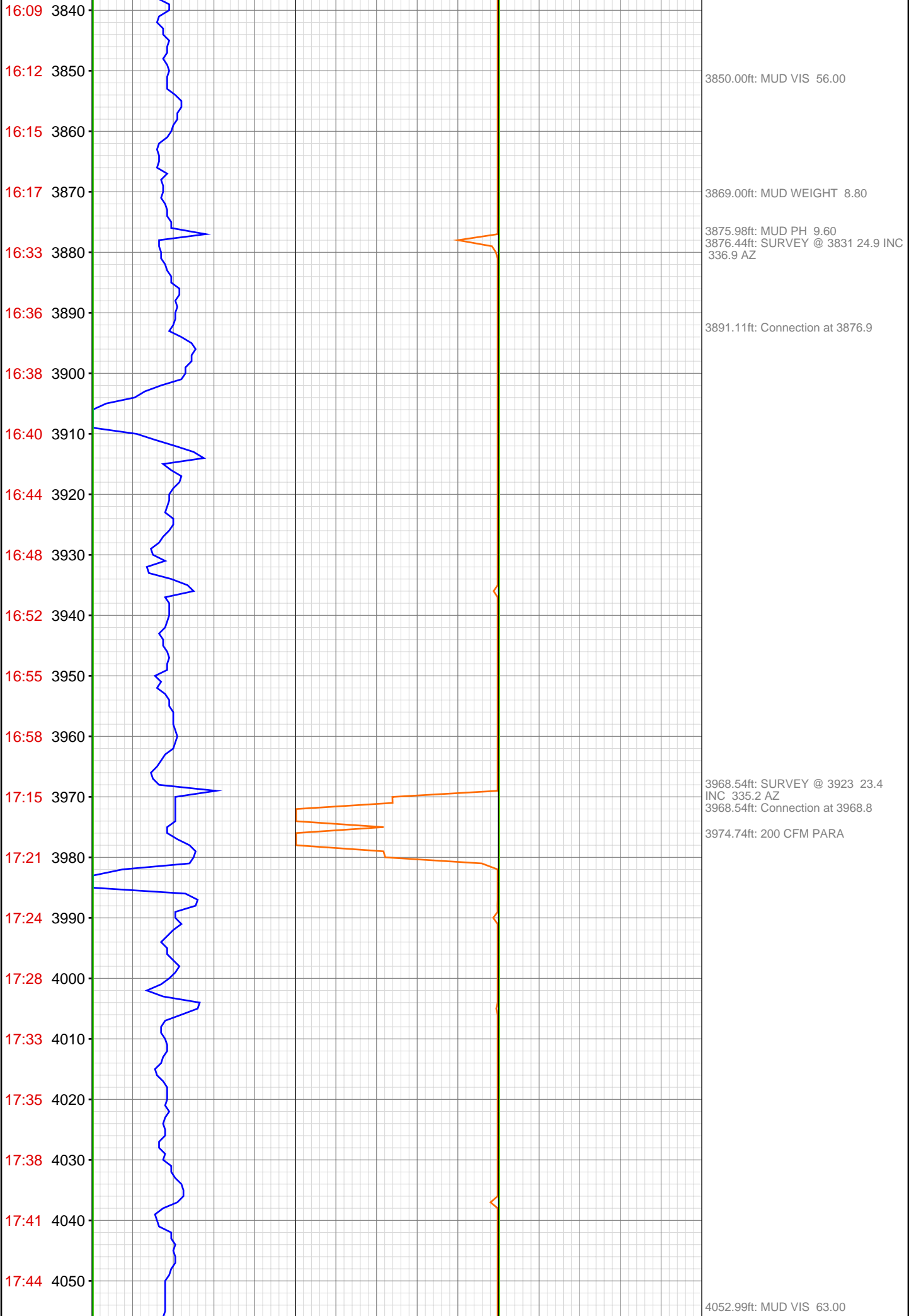
**CONTRACTOR:** Patterson-UTI Drilling Company  
**UNIQUE WELL ID:** 504519770  
**SPUD DATE:** Apr 04, 2011 09:30  
**RELEASE DATE:** Apr 29, 2011 22:00

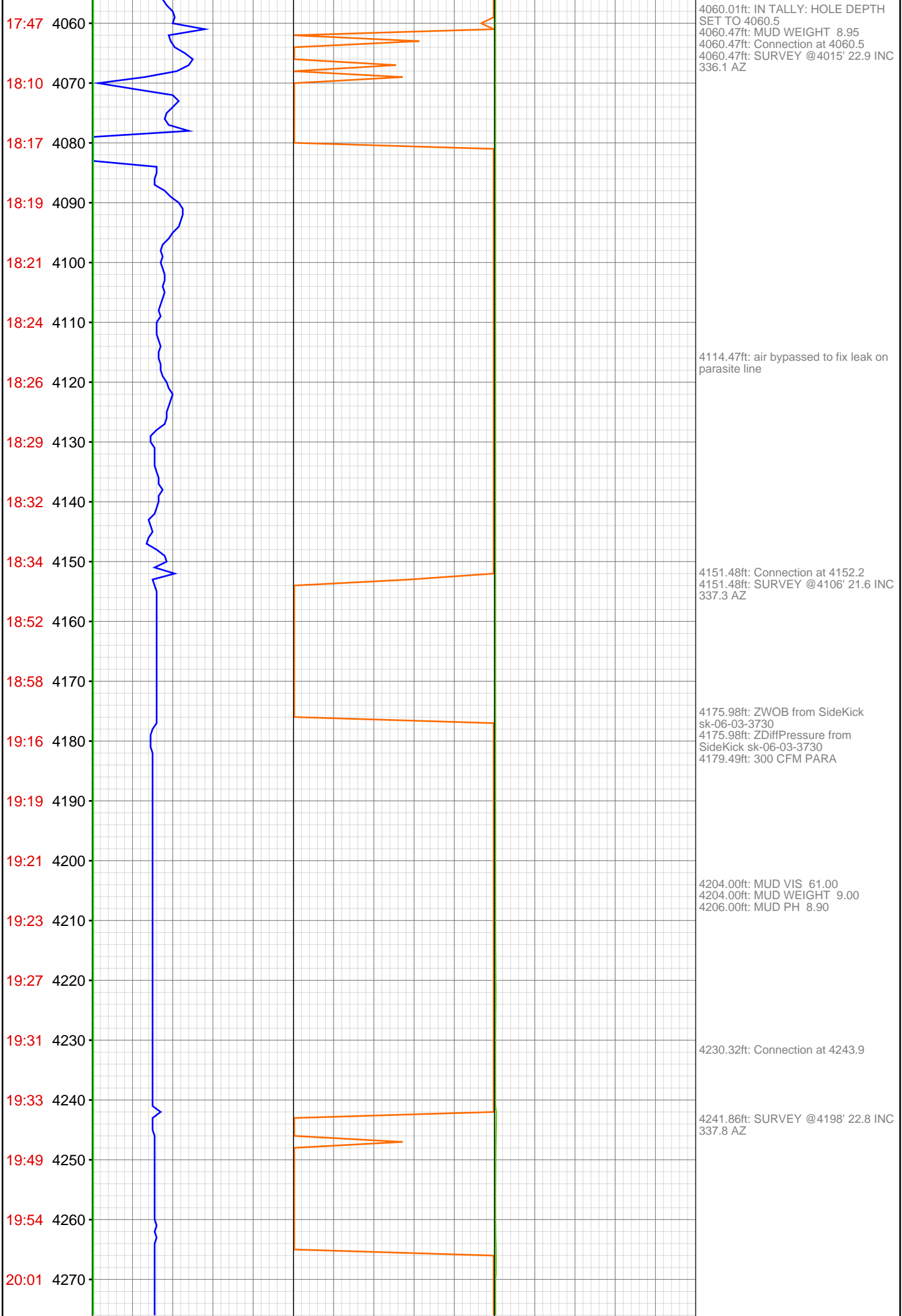


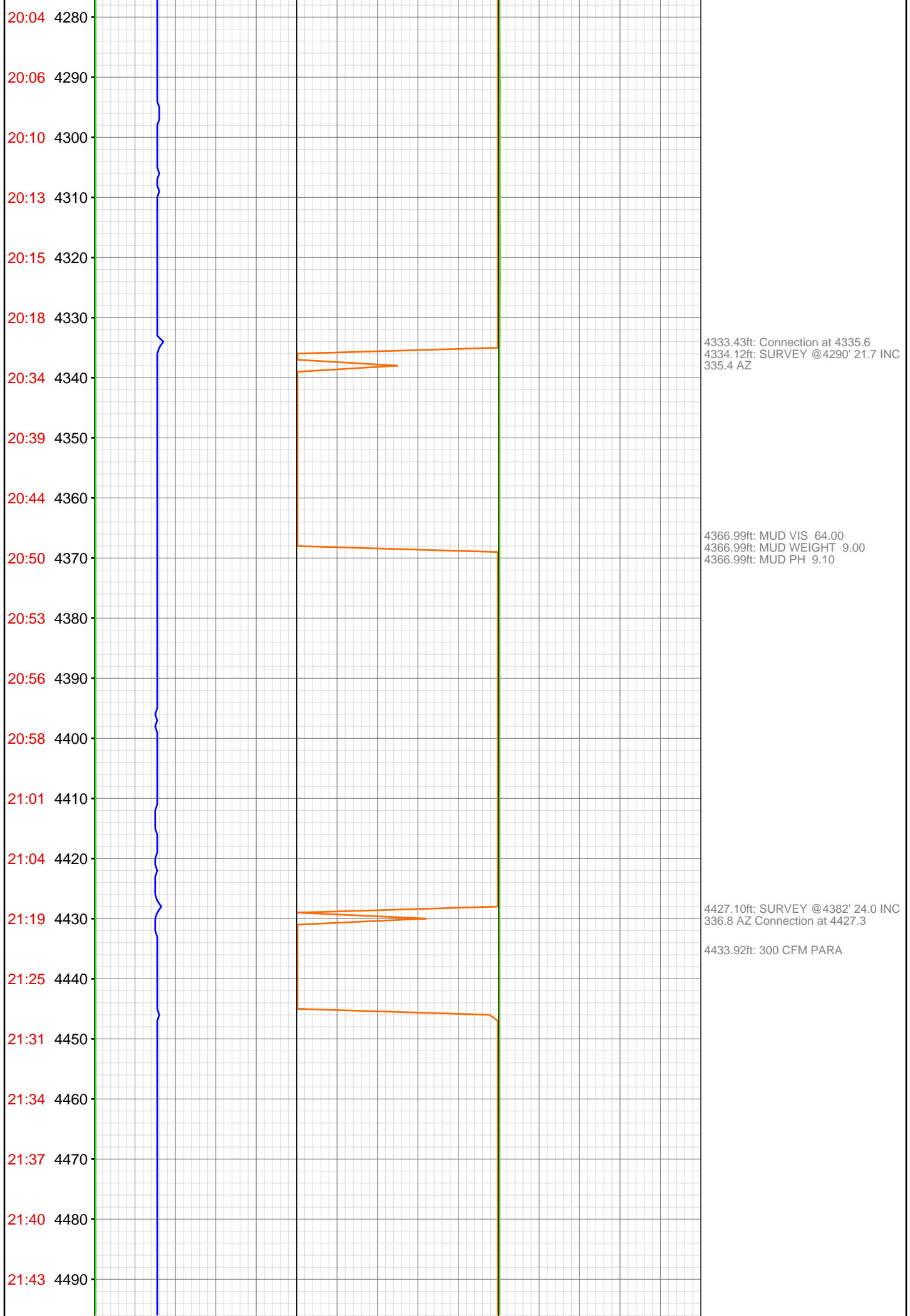












21:45 4500

21:49 4510

22:01 4520

22:04 4530

22:06 4540

22:08 4550

22:10 4560

22:13 4570

22:15 4580

22:18 4590

22:20 4600

22:33 4610

22:35 4620

22:37 4630

22:40 4640

22:42 4650

22:44 4660

22:47 4670

22:49 4680

22:51 4690

22:53 4700

23:23 4710

4516.99ft: 021TGAS 05121363  
SW0.30 HW30.00 - 150 days on  
4517.91ft: Connection at 4519.1

4531.99ft: MUD VIS 67.00  
4533.01ft: MUD WEIGHT 9.05  
4533.99ft: MUD PH 9.00

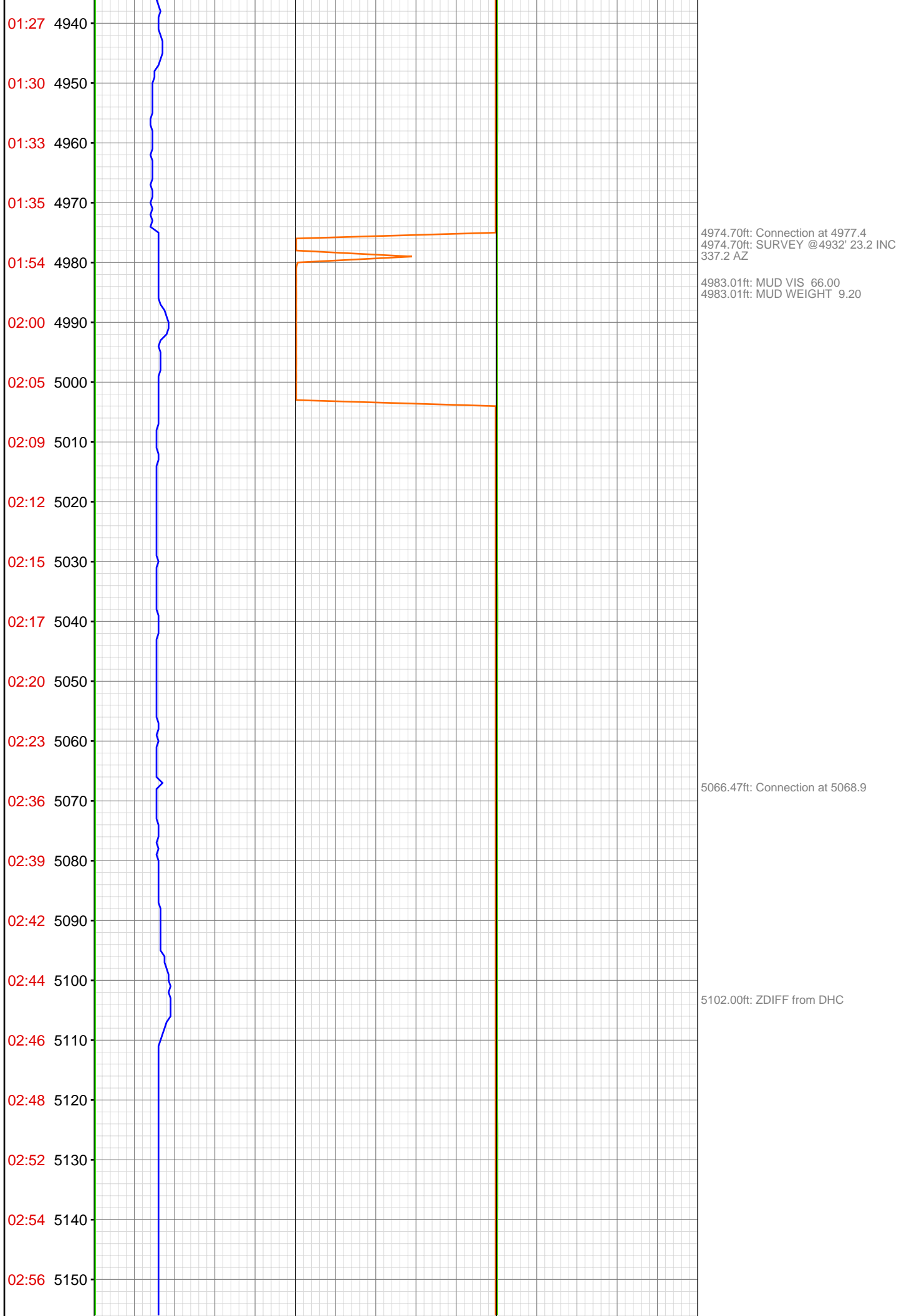
4603.77ft: WATER @ 20 GAL MIN

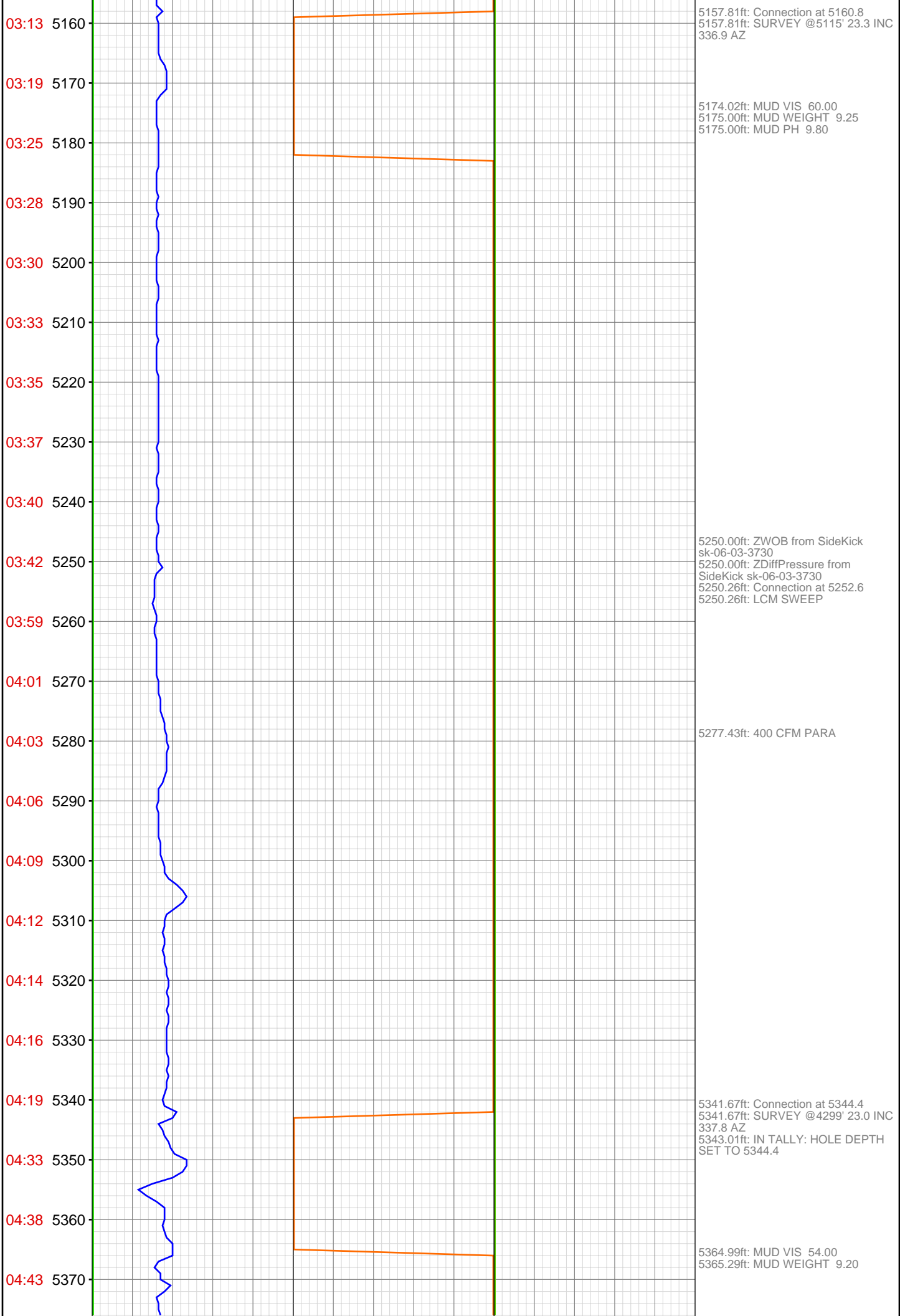
4608.99ft: STANDPIPE PRESSURE  
ZEROED  
4609.42ft: Connection at 4610.9

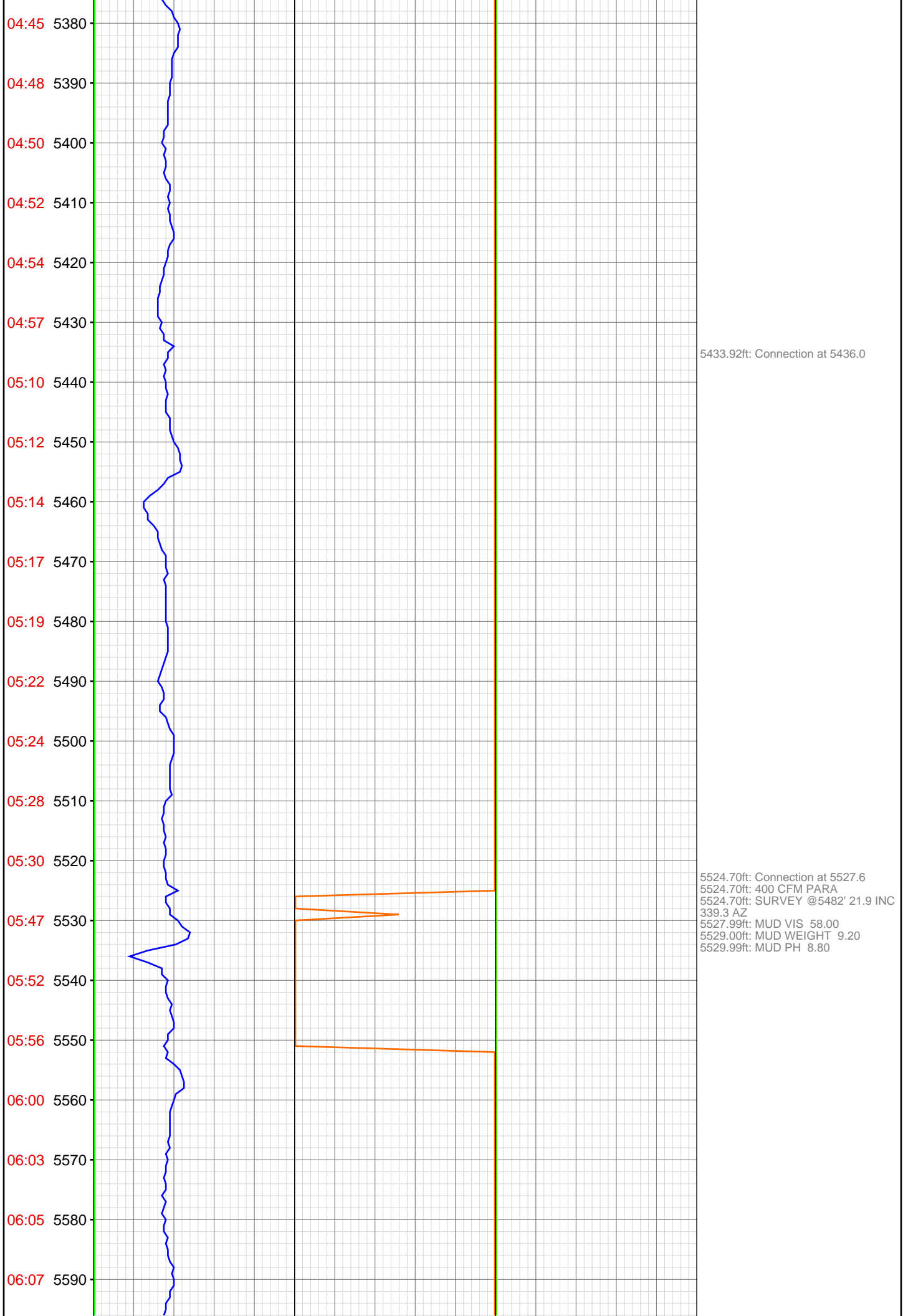
4700.98ft: STANDPIPE PRESSURE  
ZEROED  
4701.67ft: Connection at 4702.6  
4701.67ft: SURVEY @4656' 23.3 INC  
336.7 AZ  
4704.04ft: B.O.P.DRILL  
4705.68ft: 300 CFM PARA

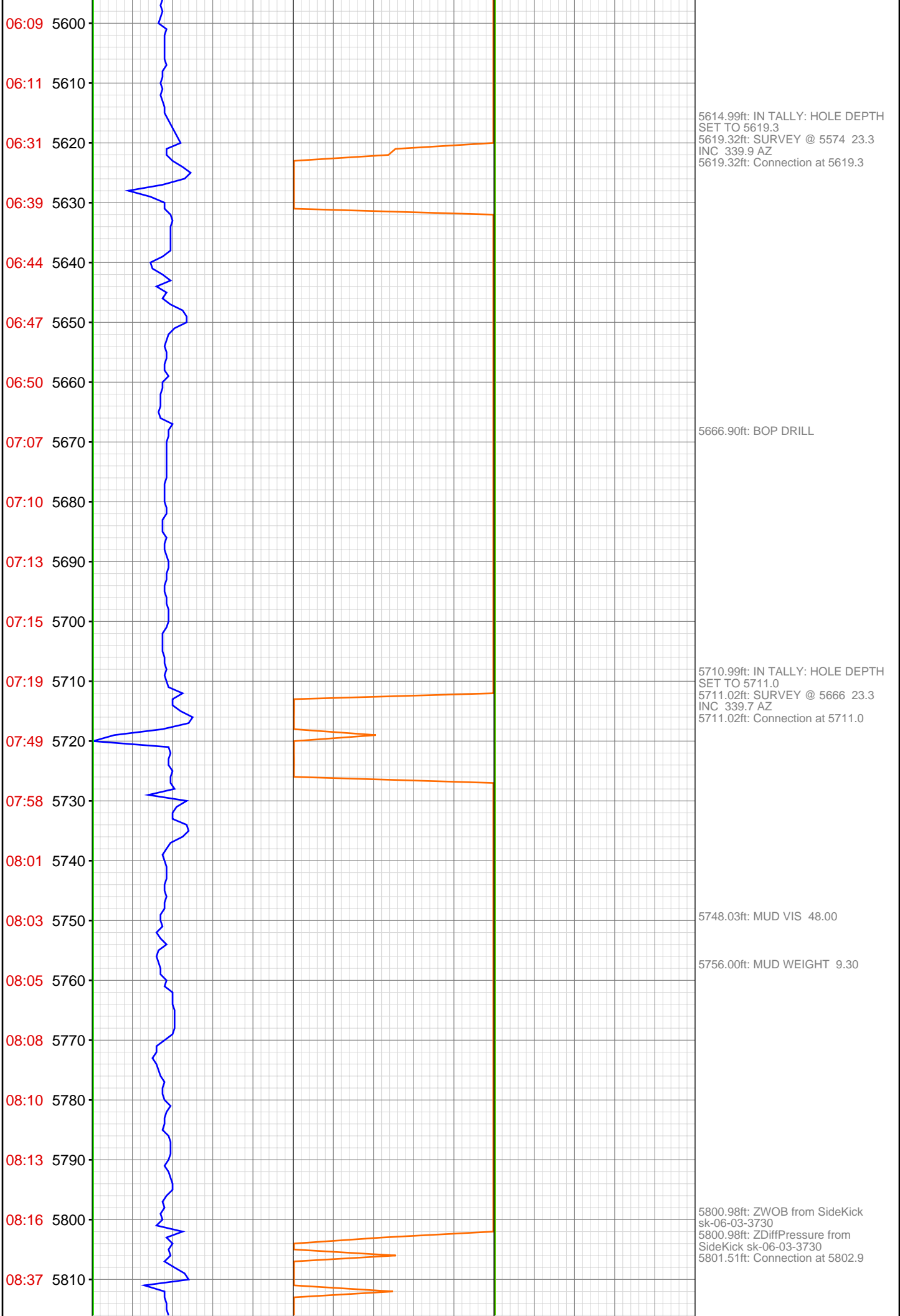


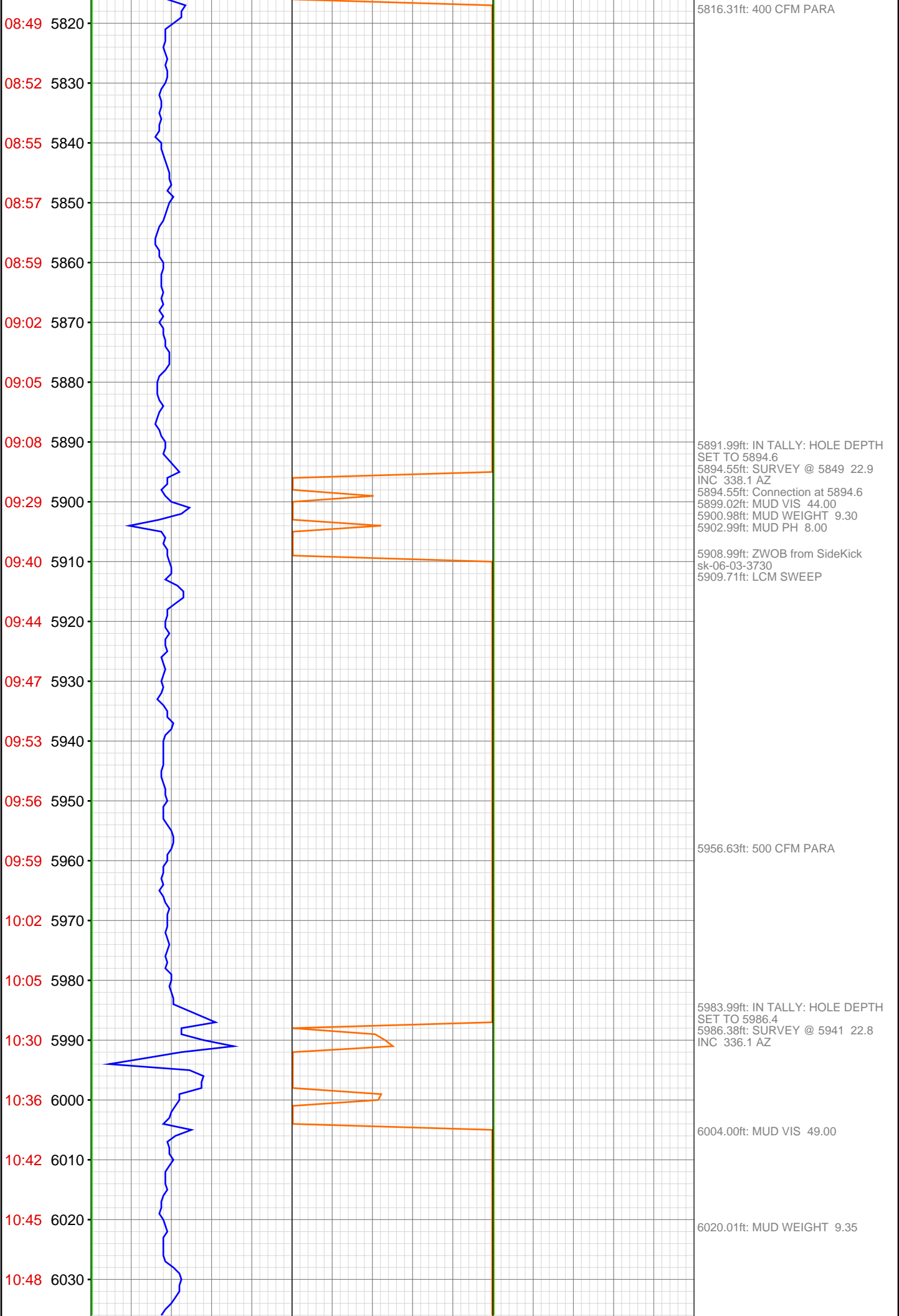


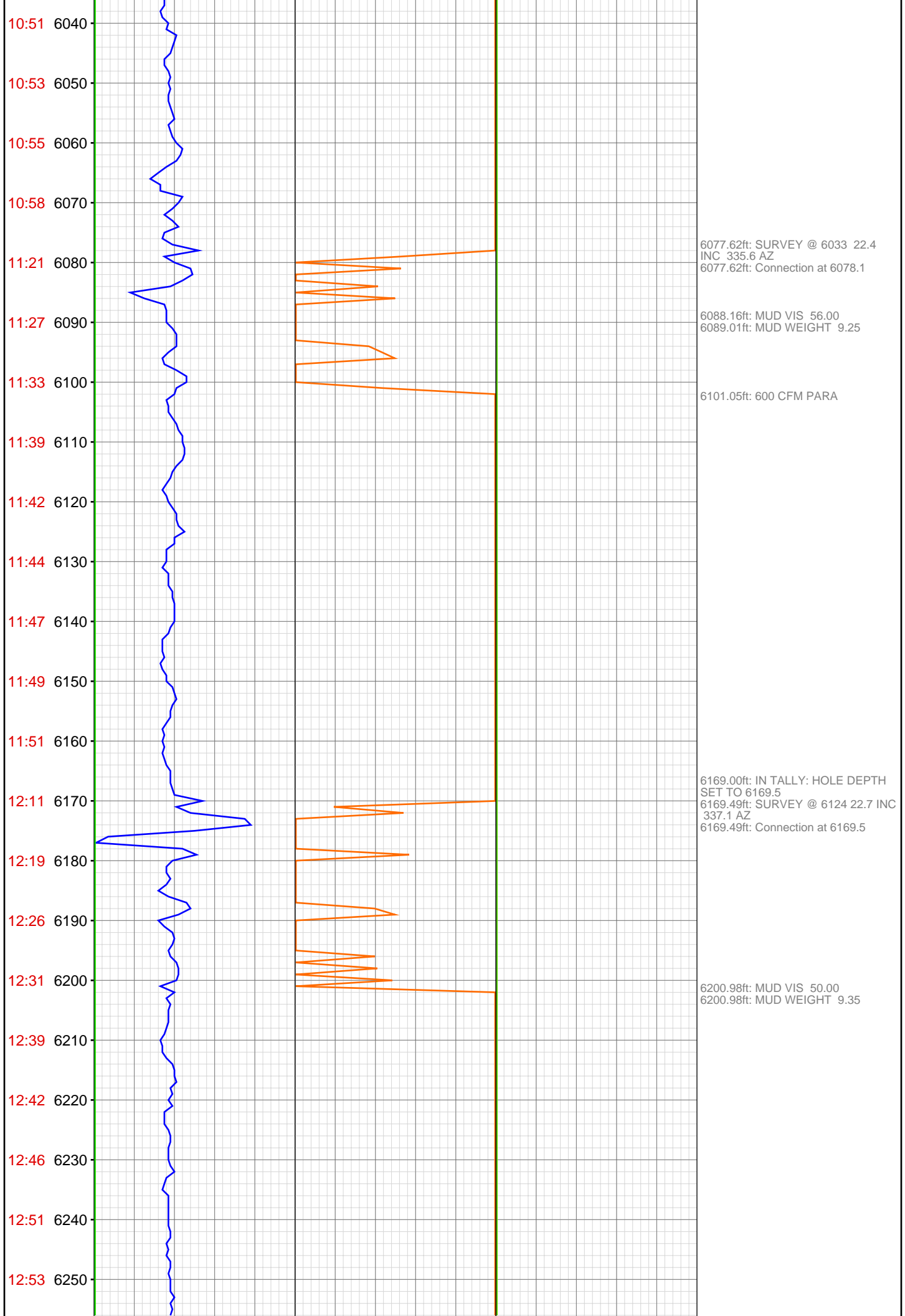


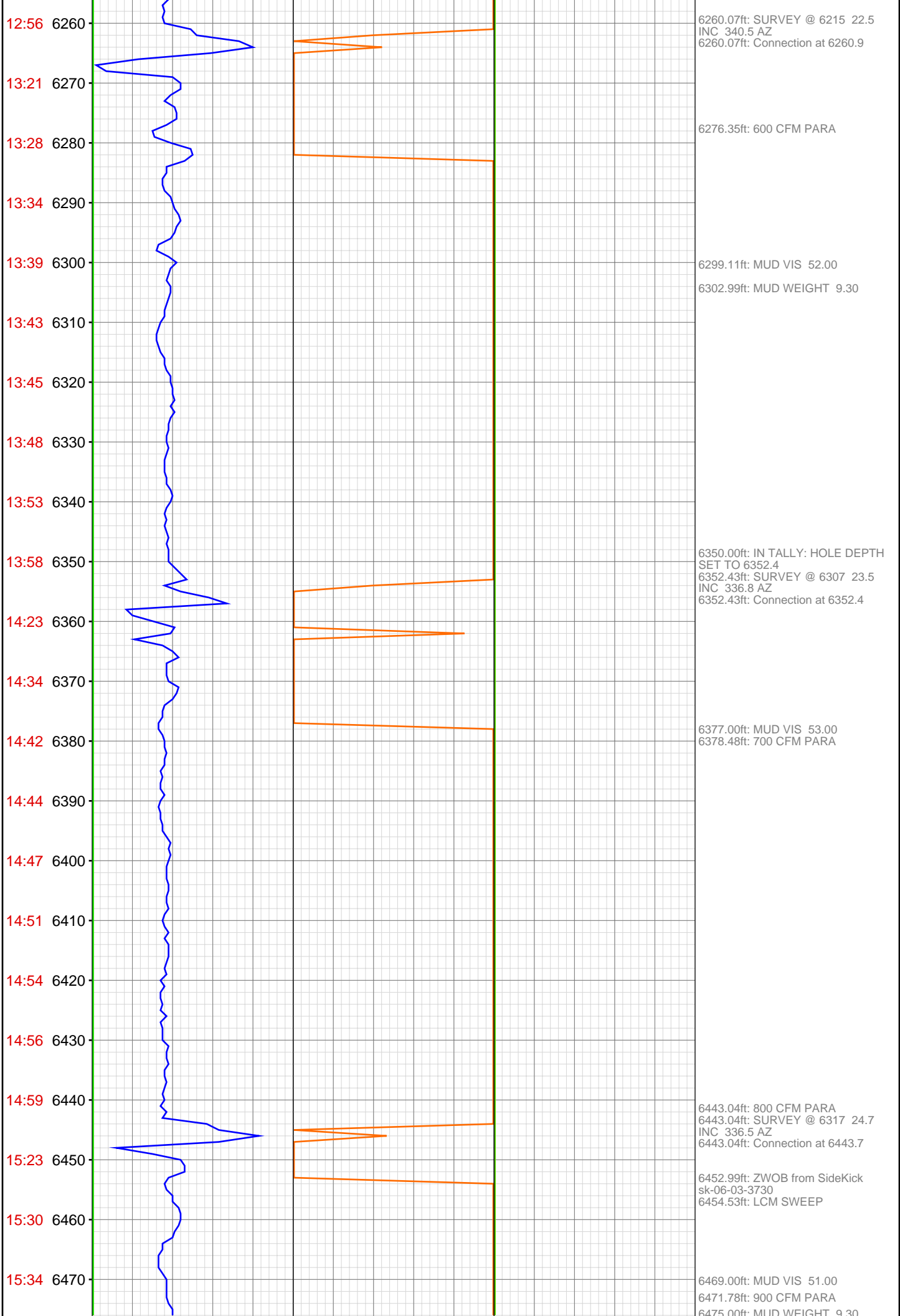




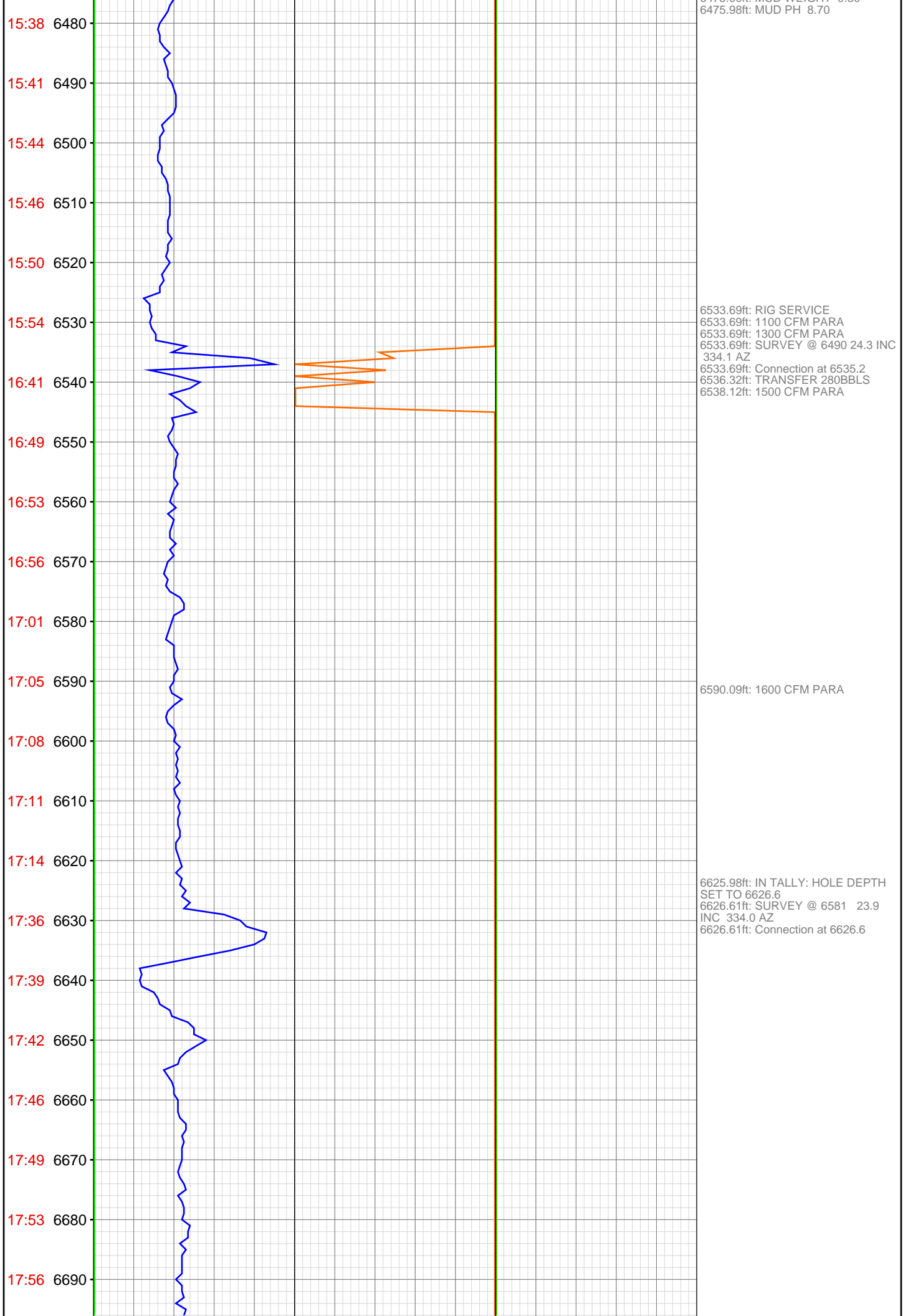


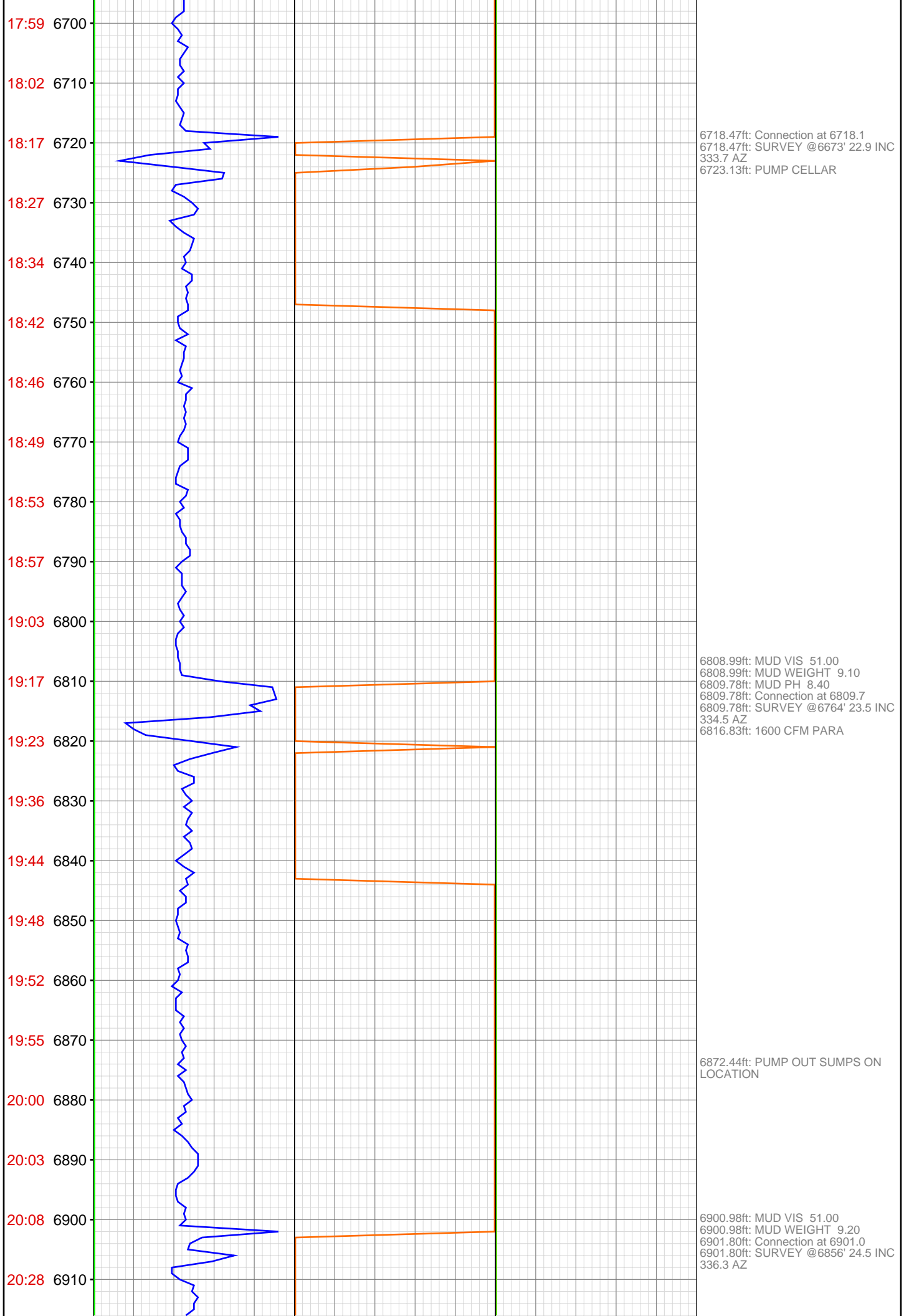


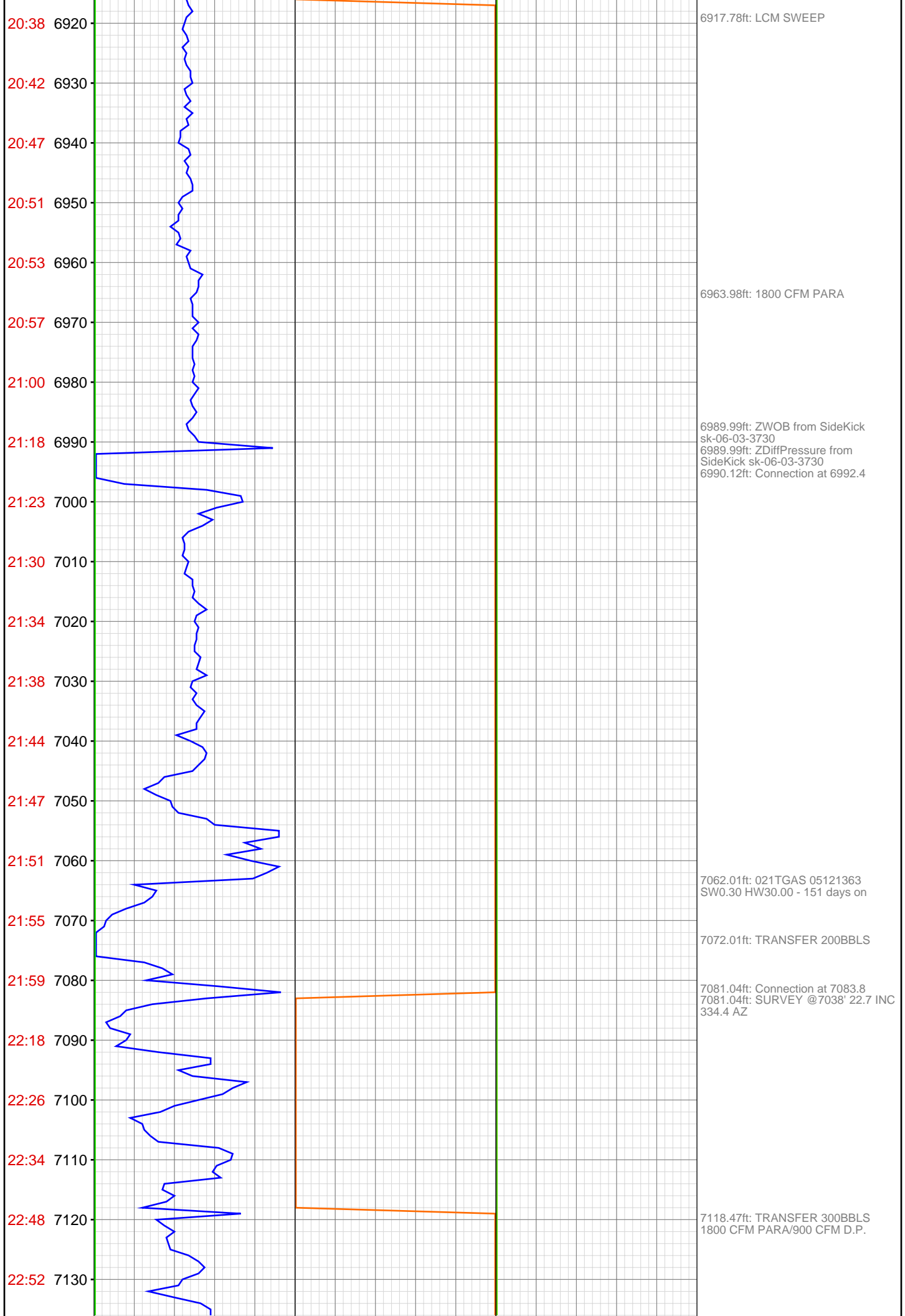


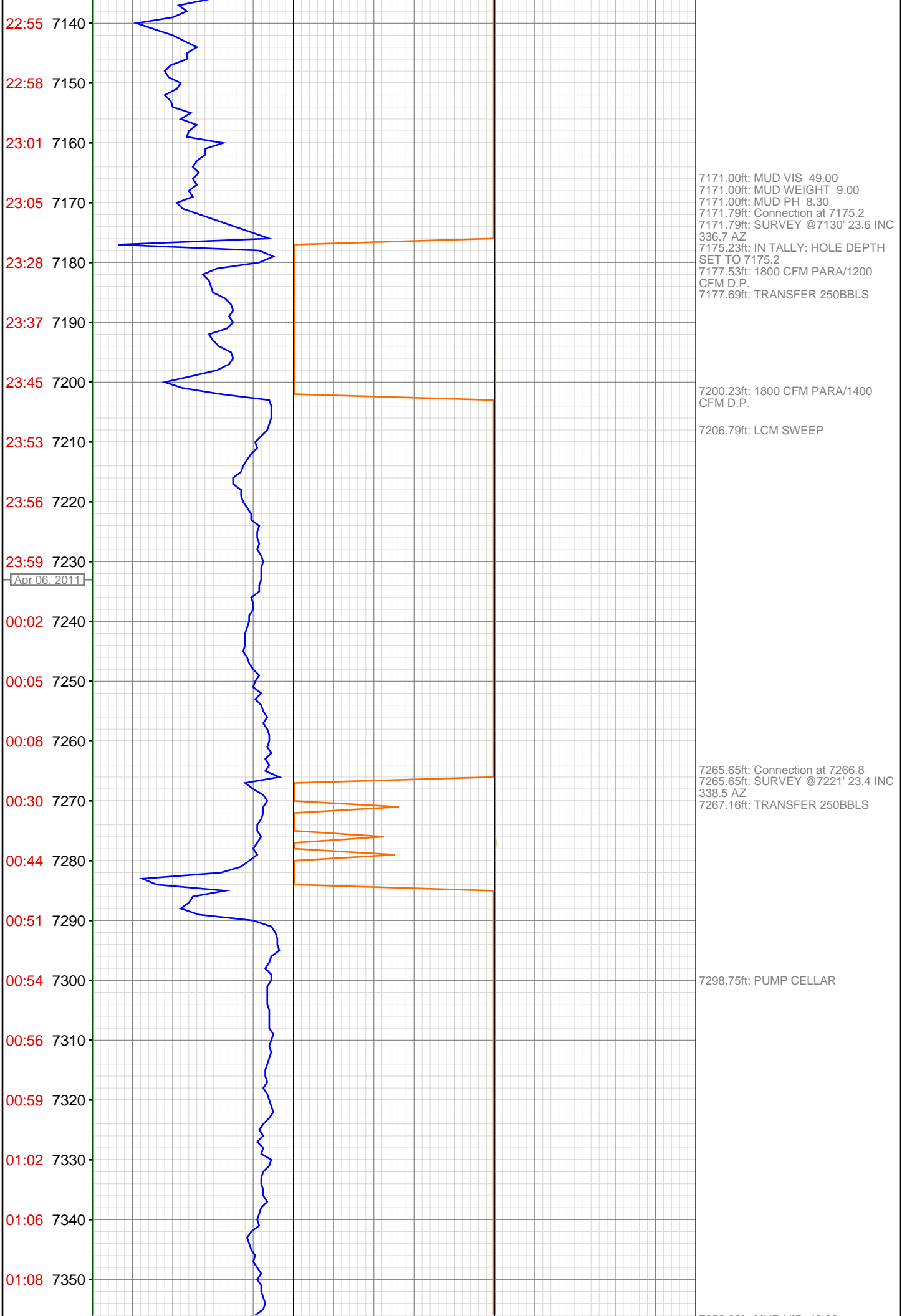


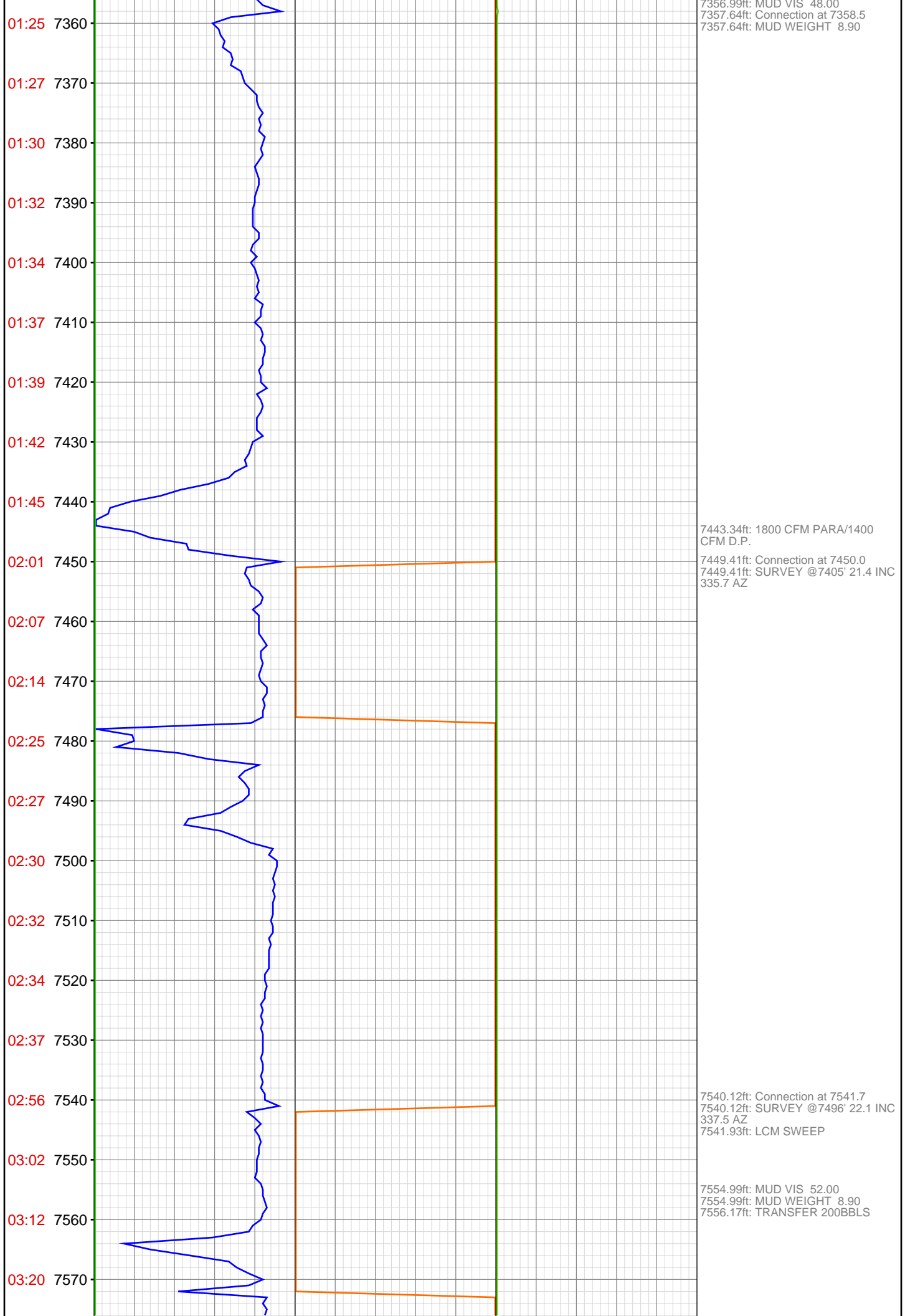


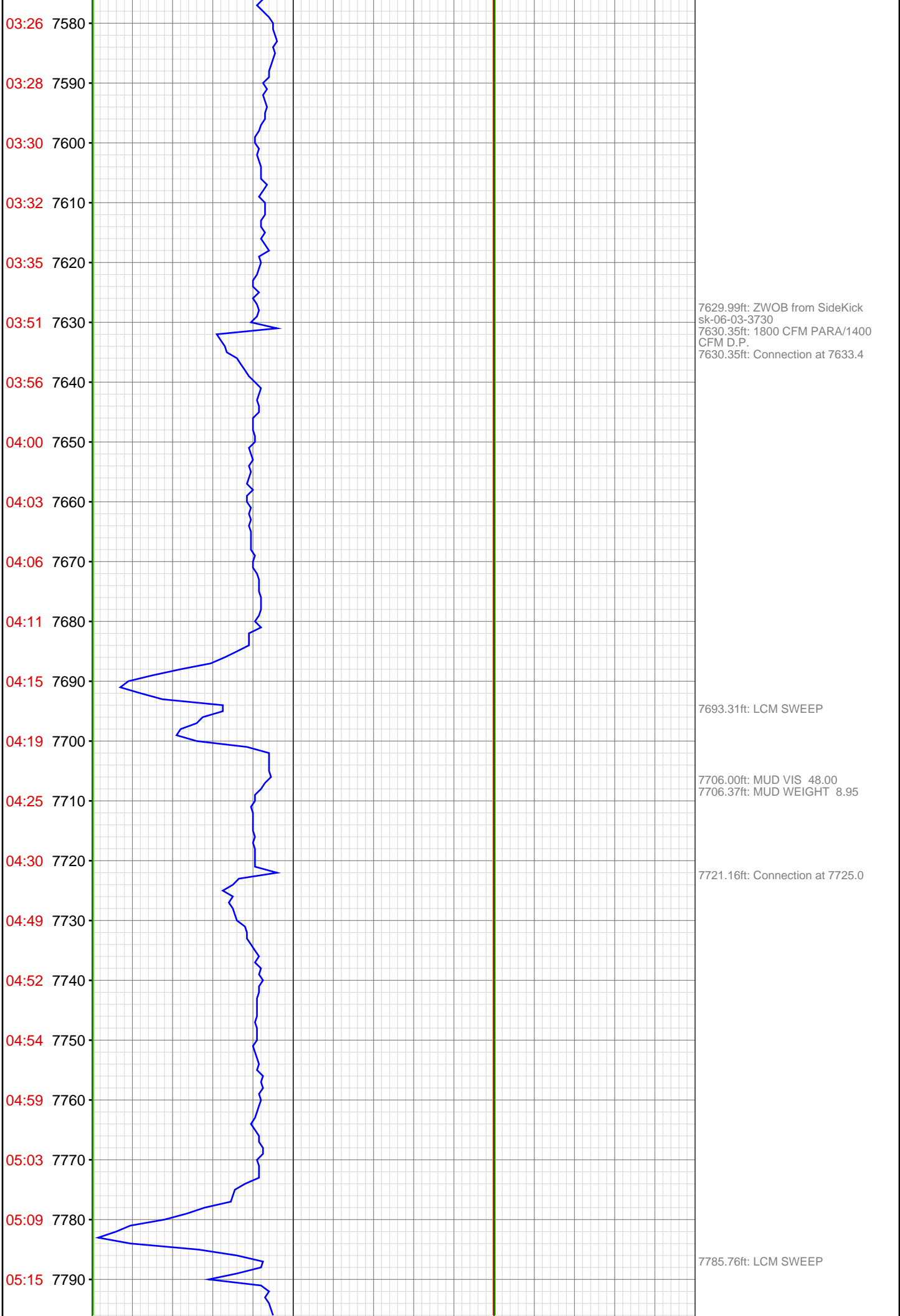


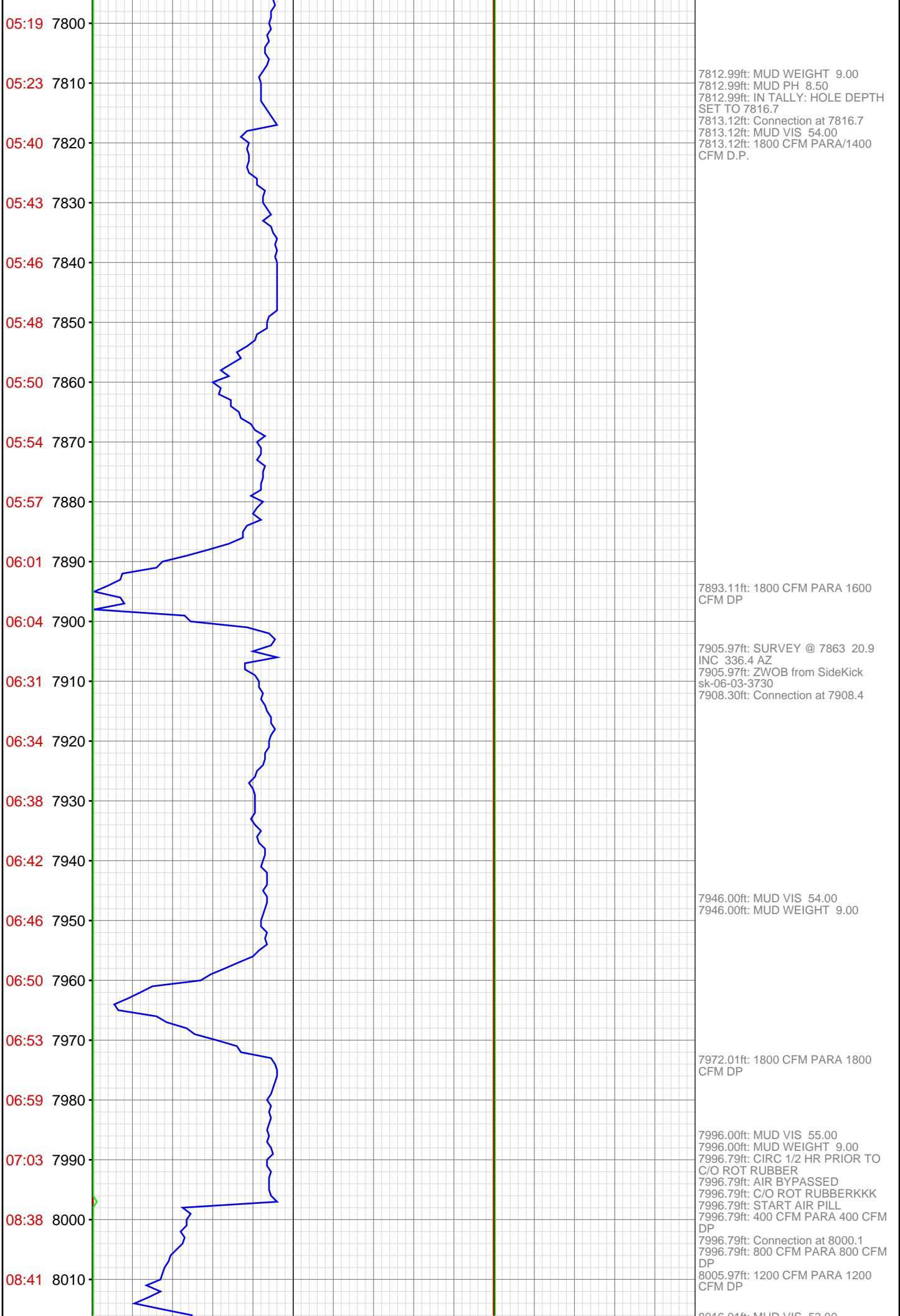




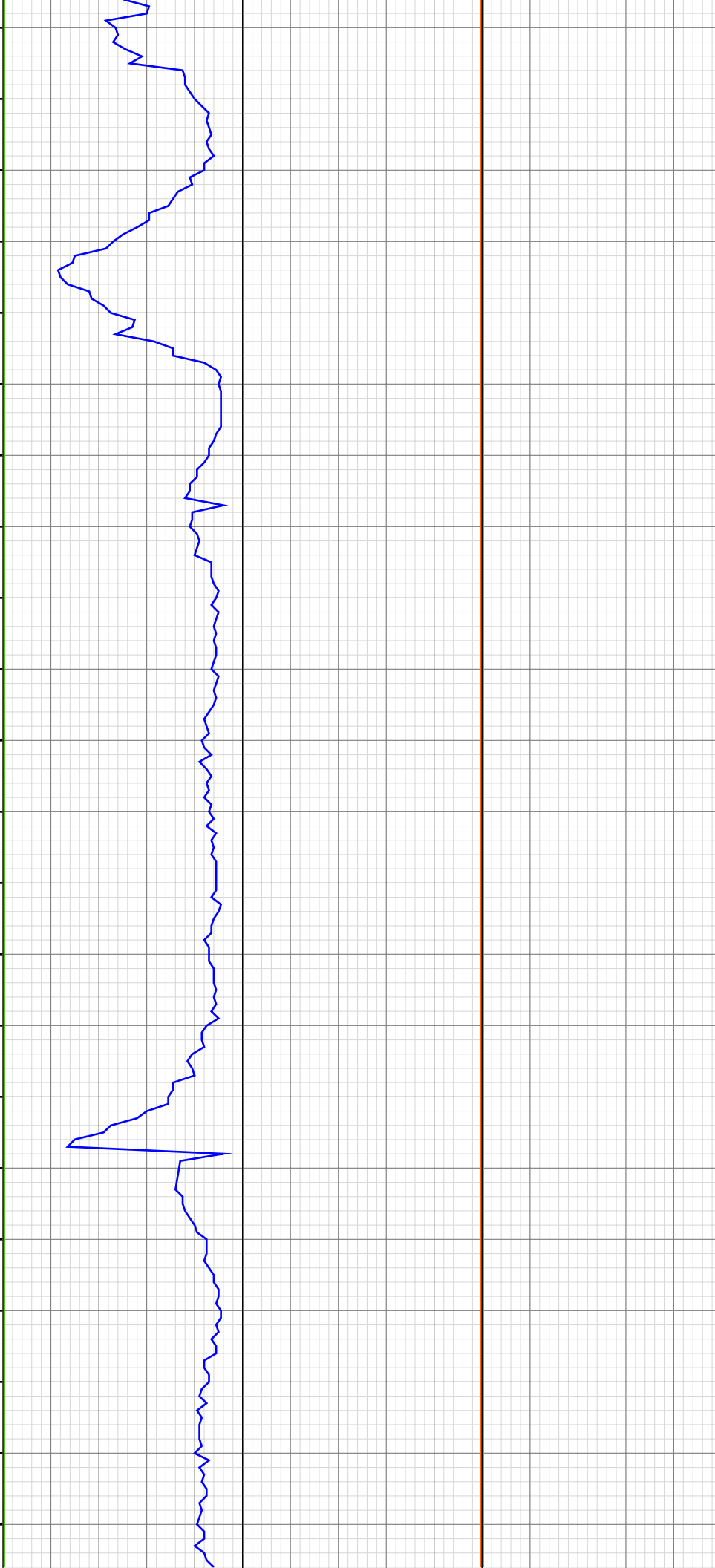






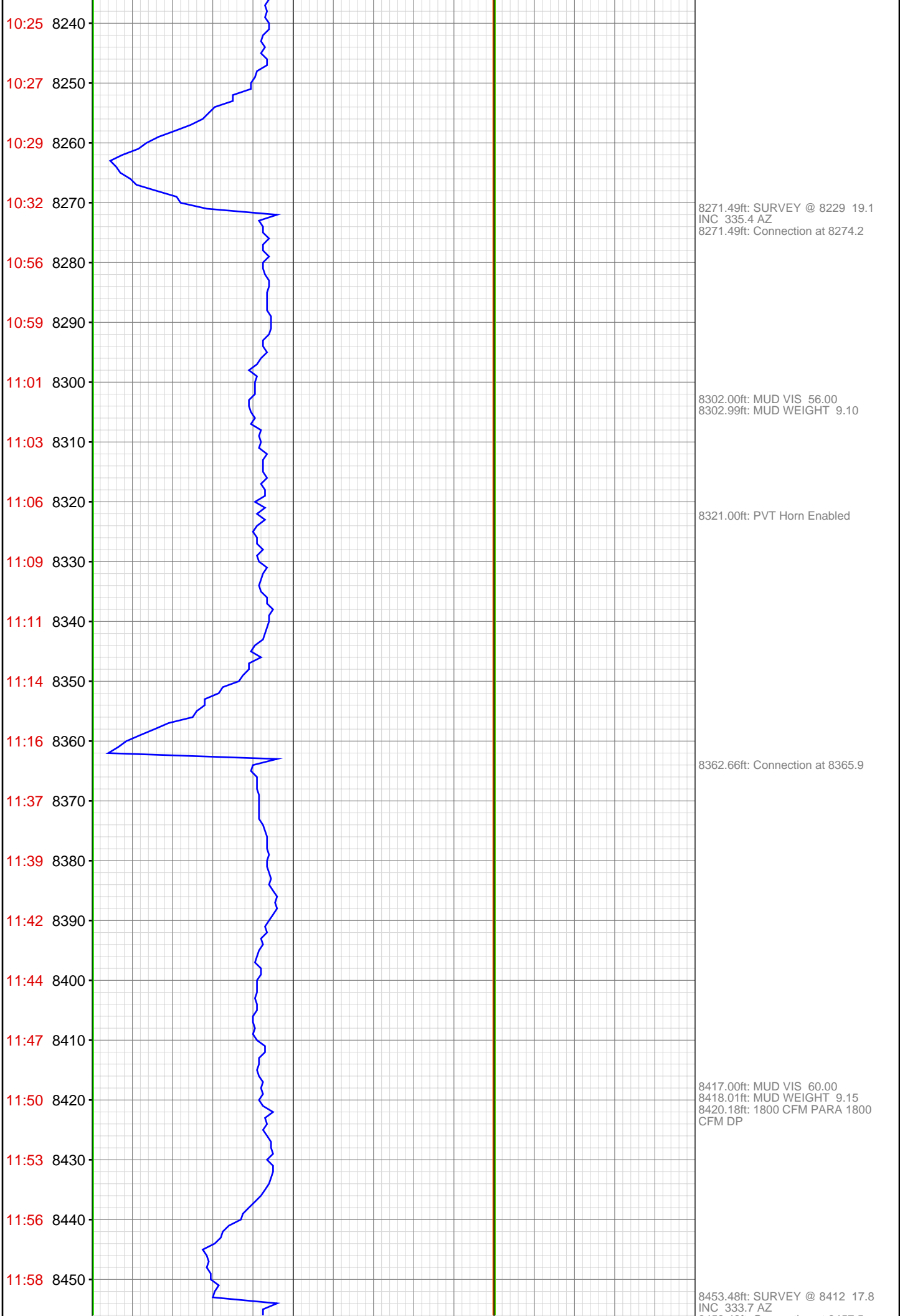


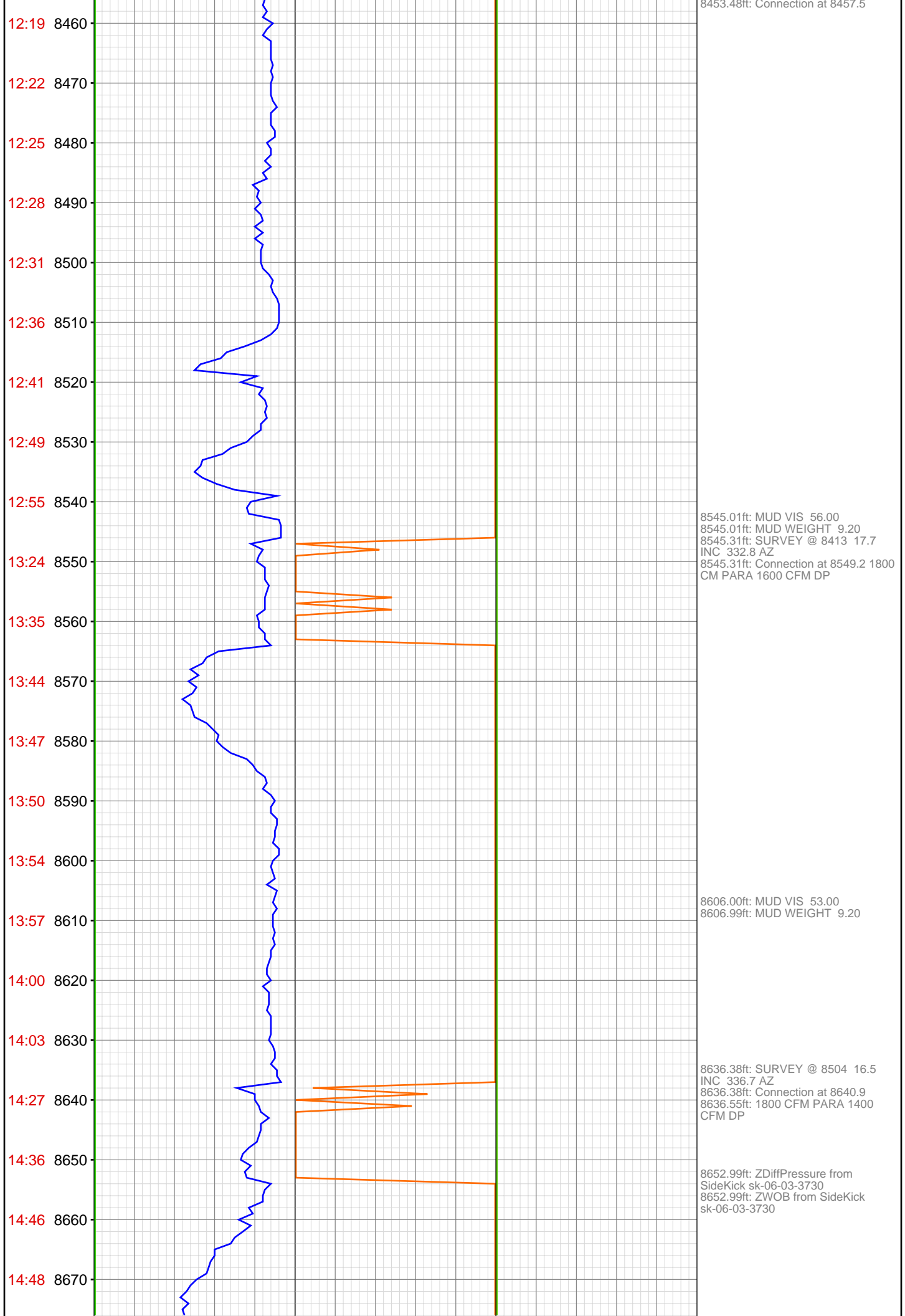
08:43 8020  
08:50 8030  
08:53 8040  
08:55 8050  
08:58 8060  
09:01 8070  
09:05 8080  
09:26 8090  
09:28 8100  
09:30 8110  
09:33 8120  
09:36 8130  
09:38 8140  
09:40 8150  
09:43 8160  
09:45 8170  
10:07 8180  
10:09 8190  
10:11 8200  
10:14 8210  
10:19 8220  
10:22 8230

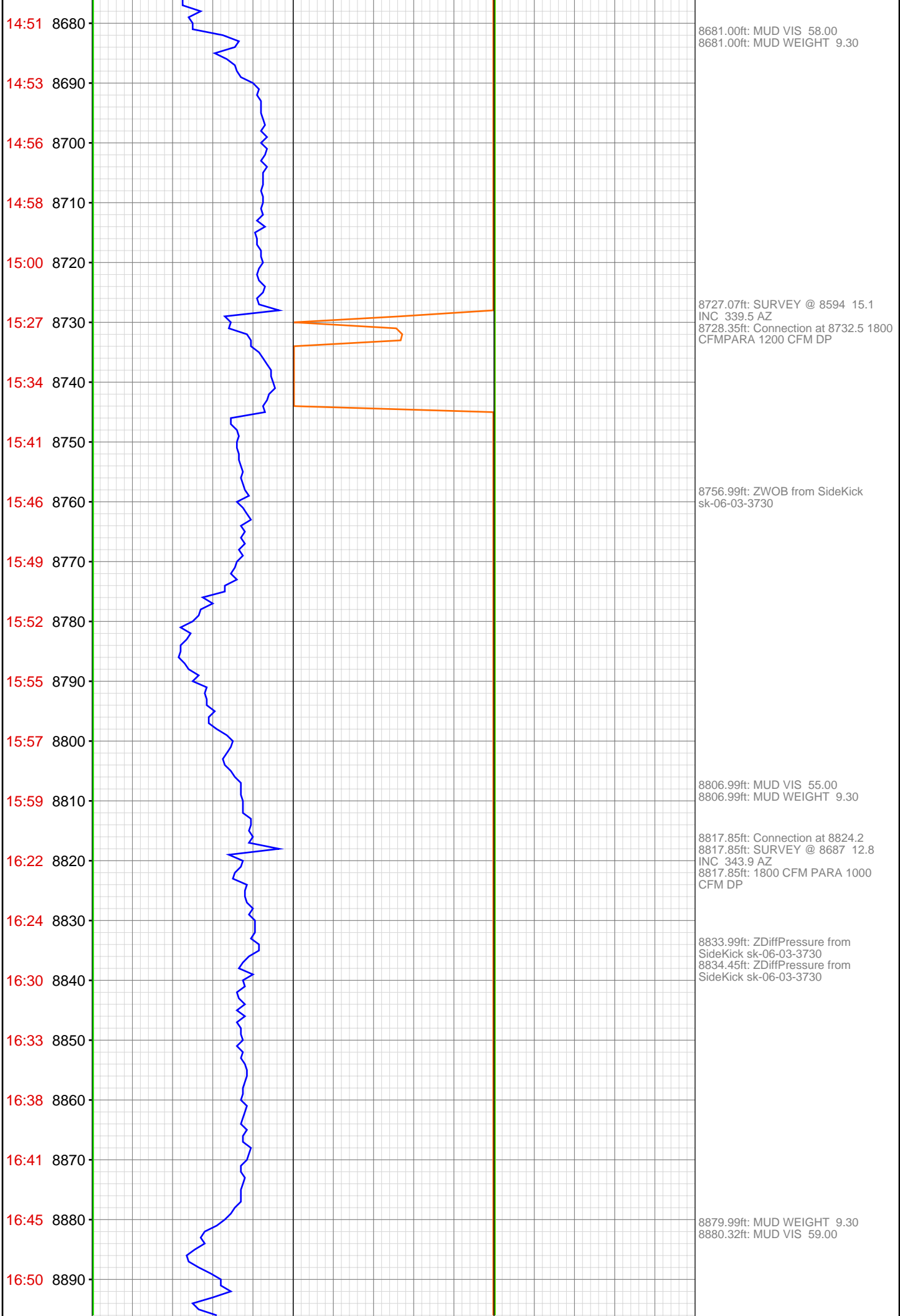


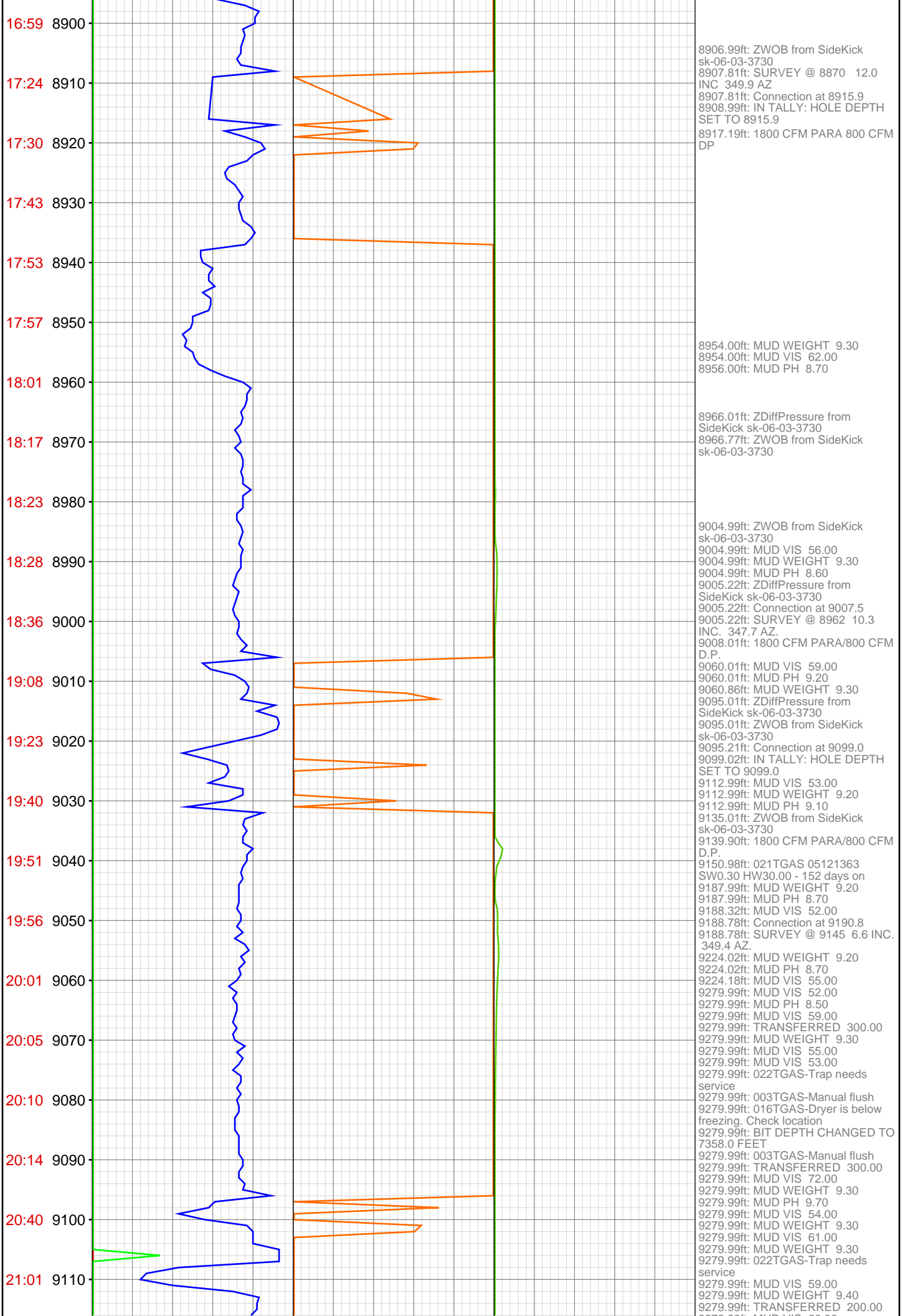
8016.01ft: MUD VIS 33.00  
8016.01ft: MUD WEIGHT 9.00  
  
8025.00ft: ZWOB from SideKick  
sk-06-03-3730  
8025.00ft: ZDiffPressure from  
SideKick sk-06-03-3730  
8025.82ft: 1800 CFM PARA 1800  
CFM DP  
  
8056.99ft: TRANSFERRED 300.00  
  
8086.25ft: Connection at 8090.7  
  
8177.43ft: SURVEY @ 8137 19.8  
INC 335.4 AZ  
8177.43ft: PVT Horn Disabled  
8177.43ft: Connection at 8182.5  
8179.00ft: IN TALLY: HOLE DEPTH  
SET TO 8182.5  
  
8212.01ft: ZWOB from SideKick  
sk-06-03-3730

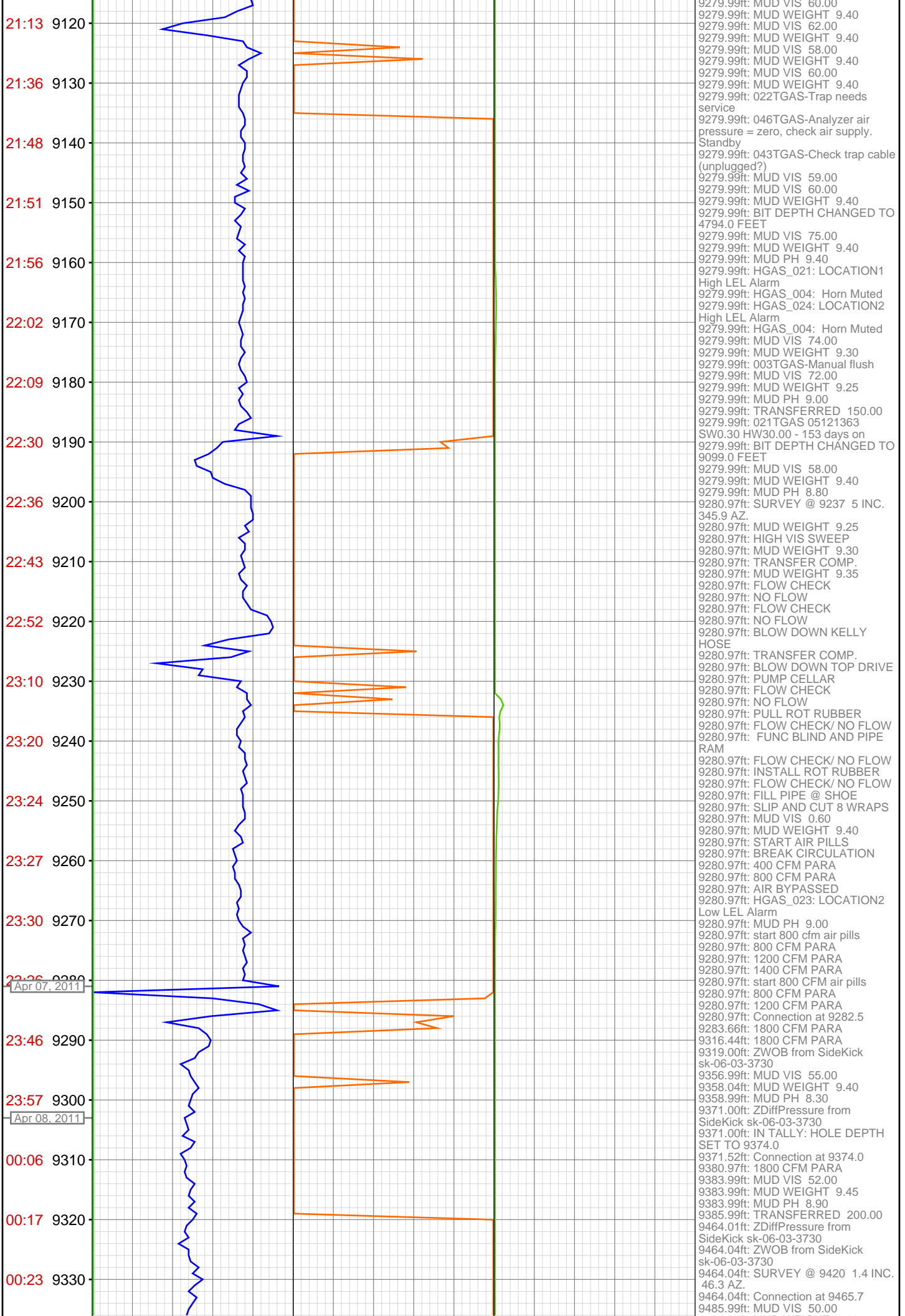


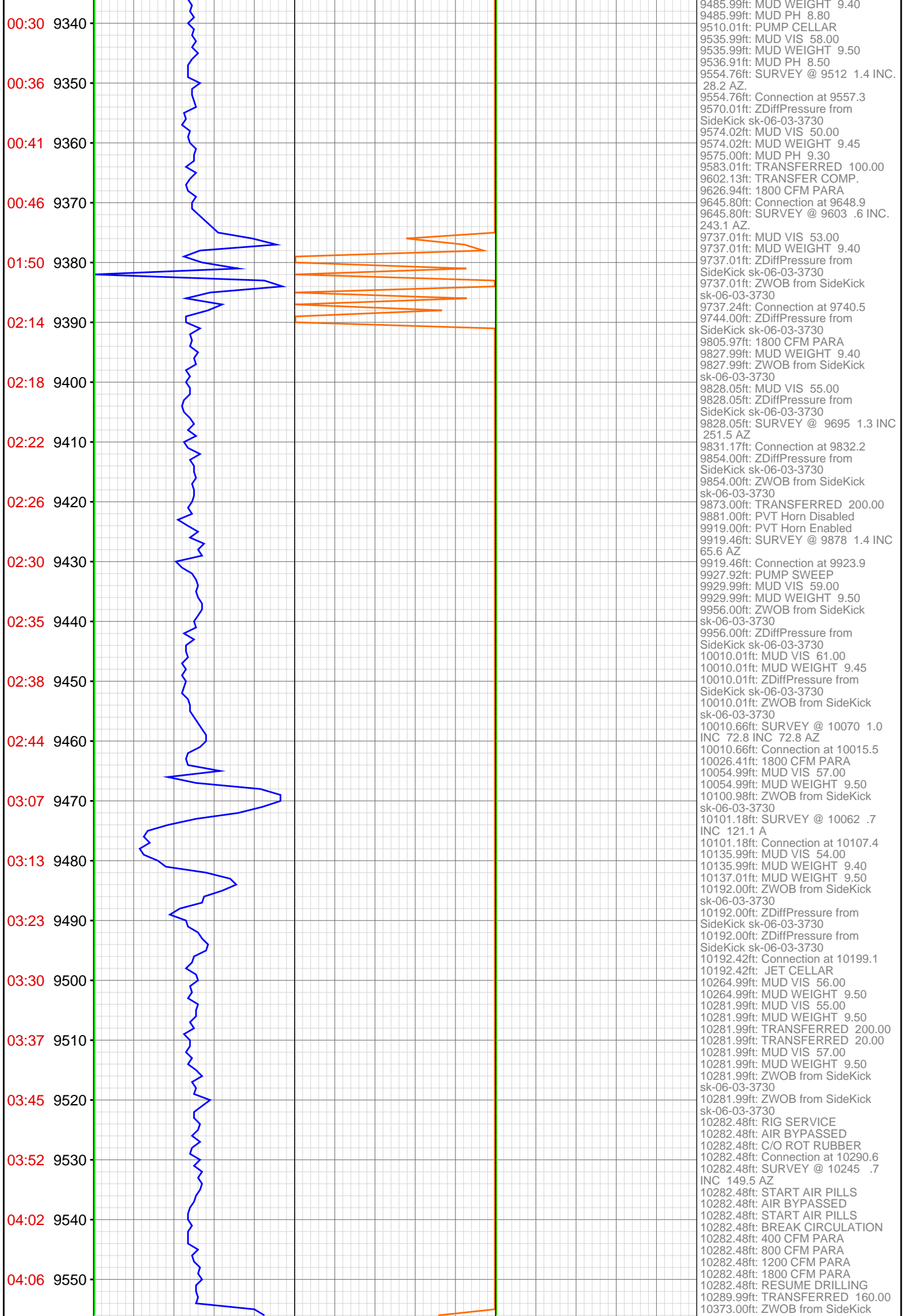




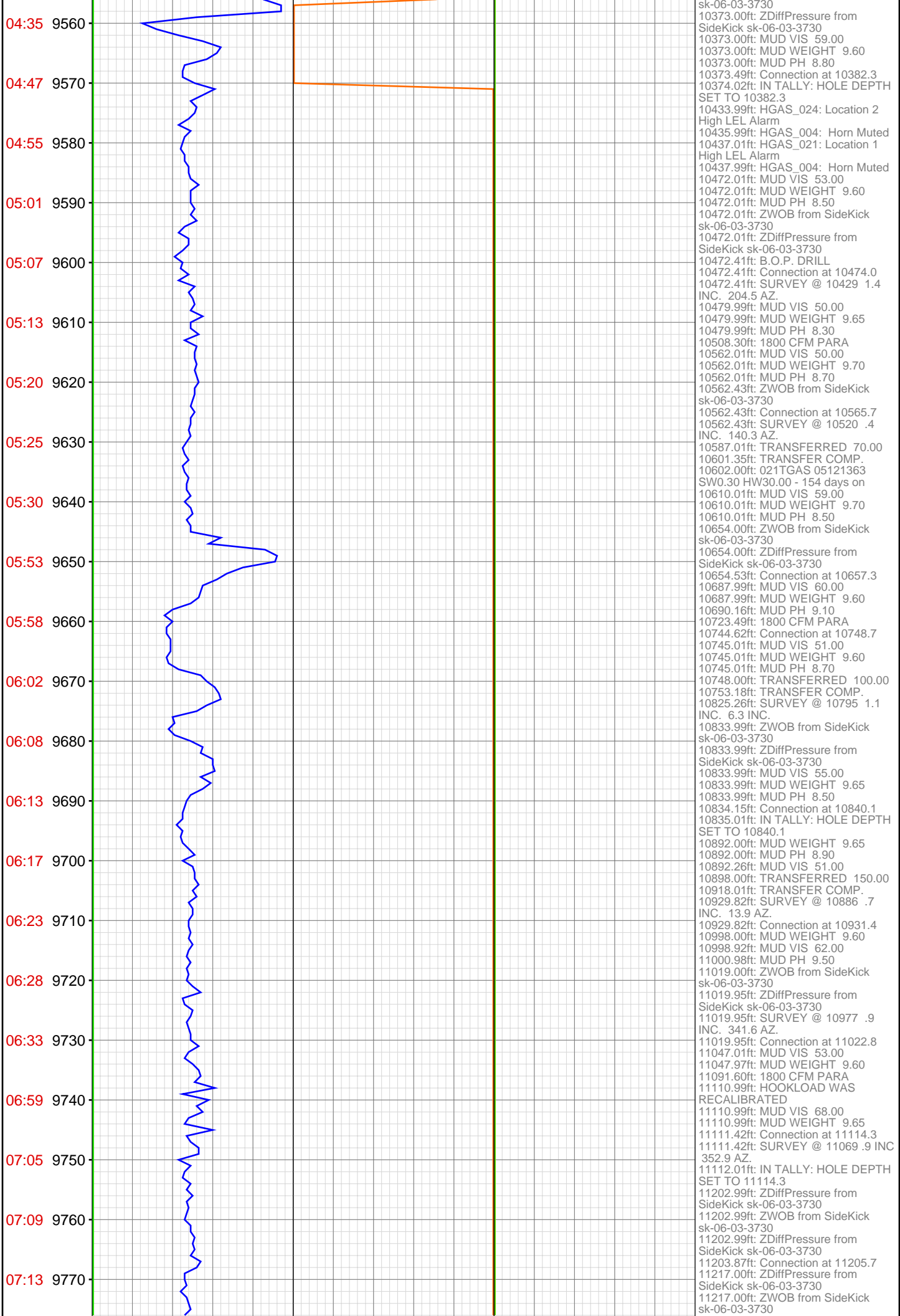


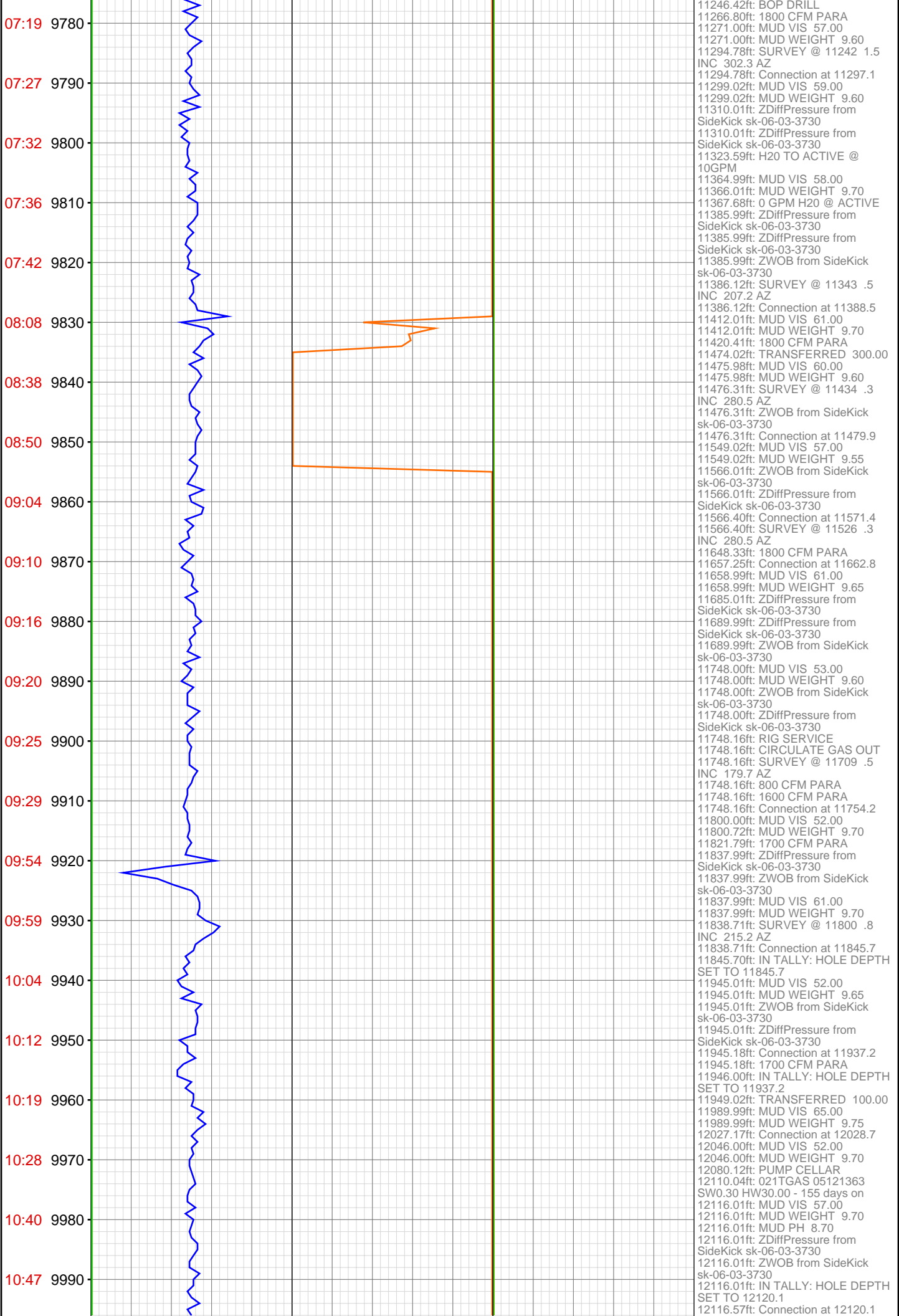




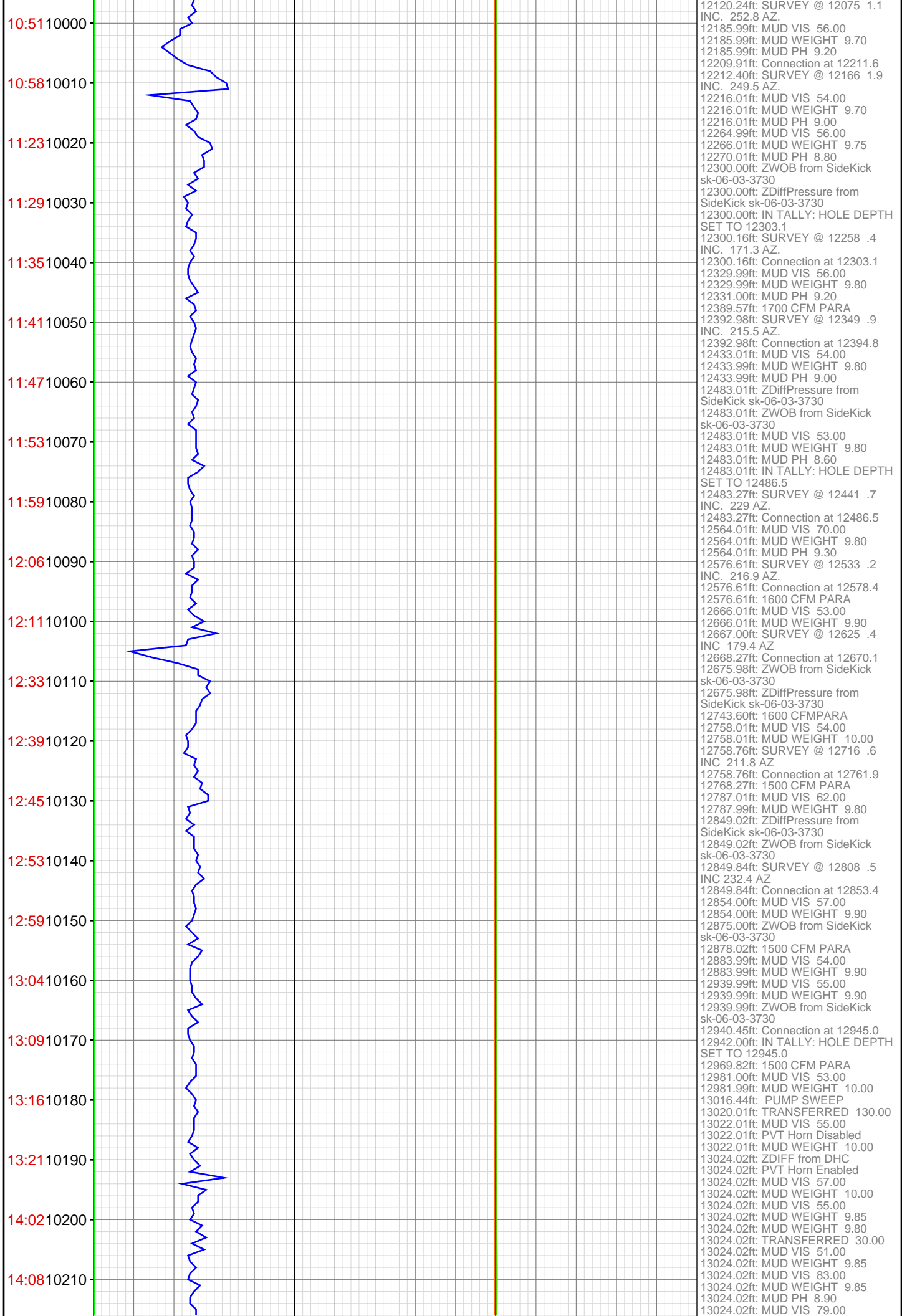


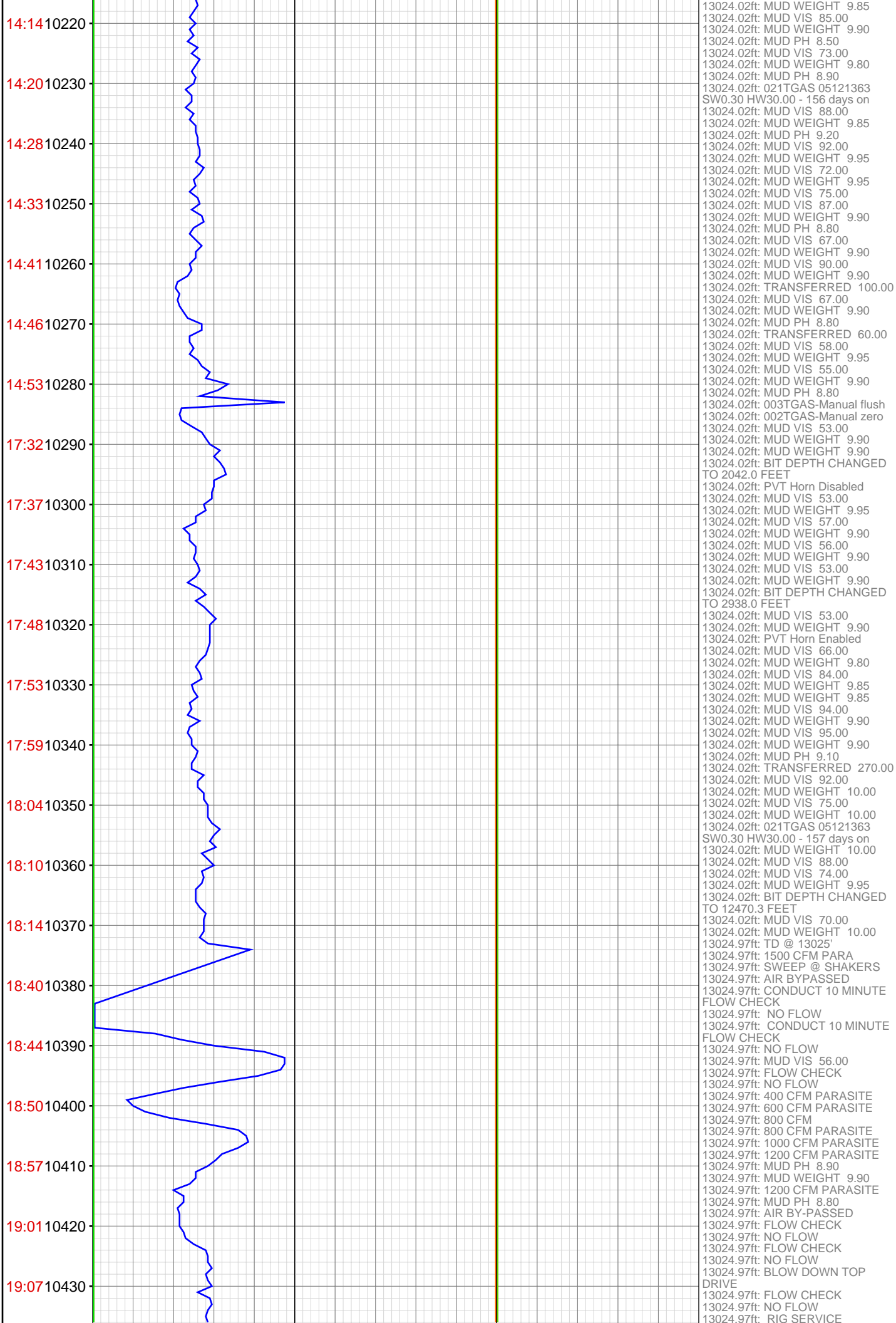


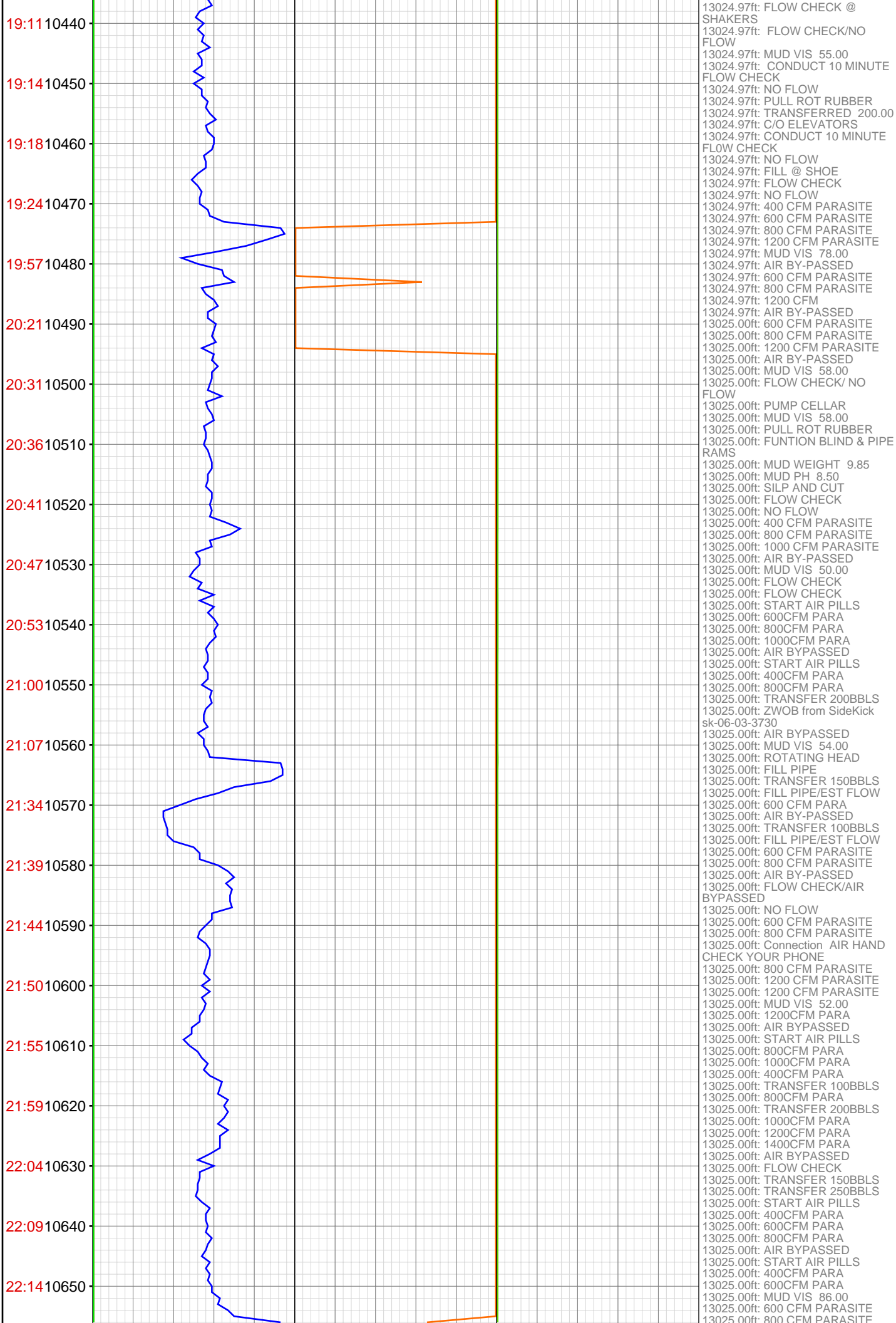


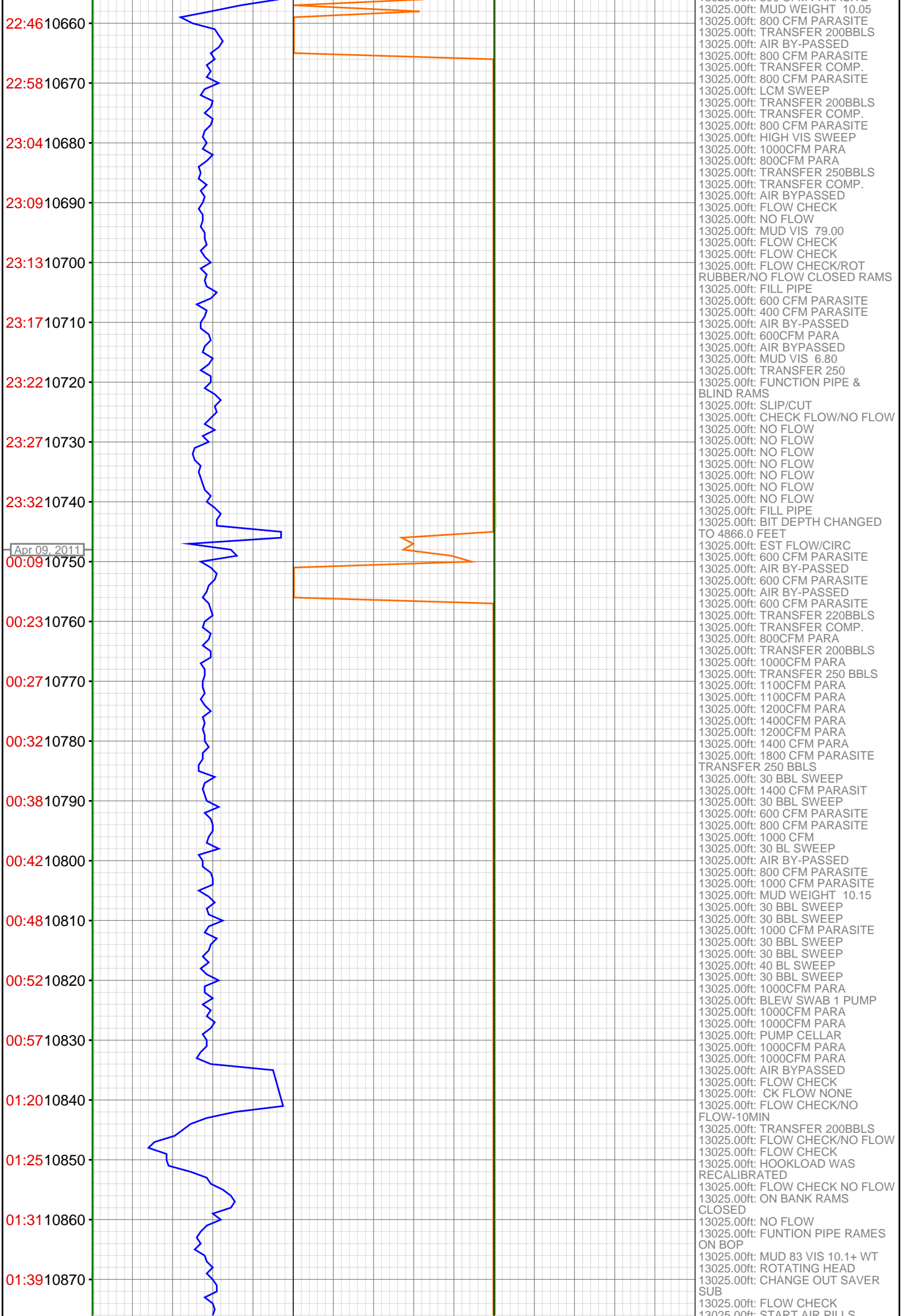


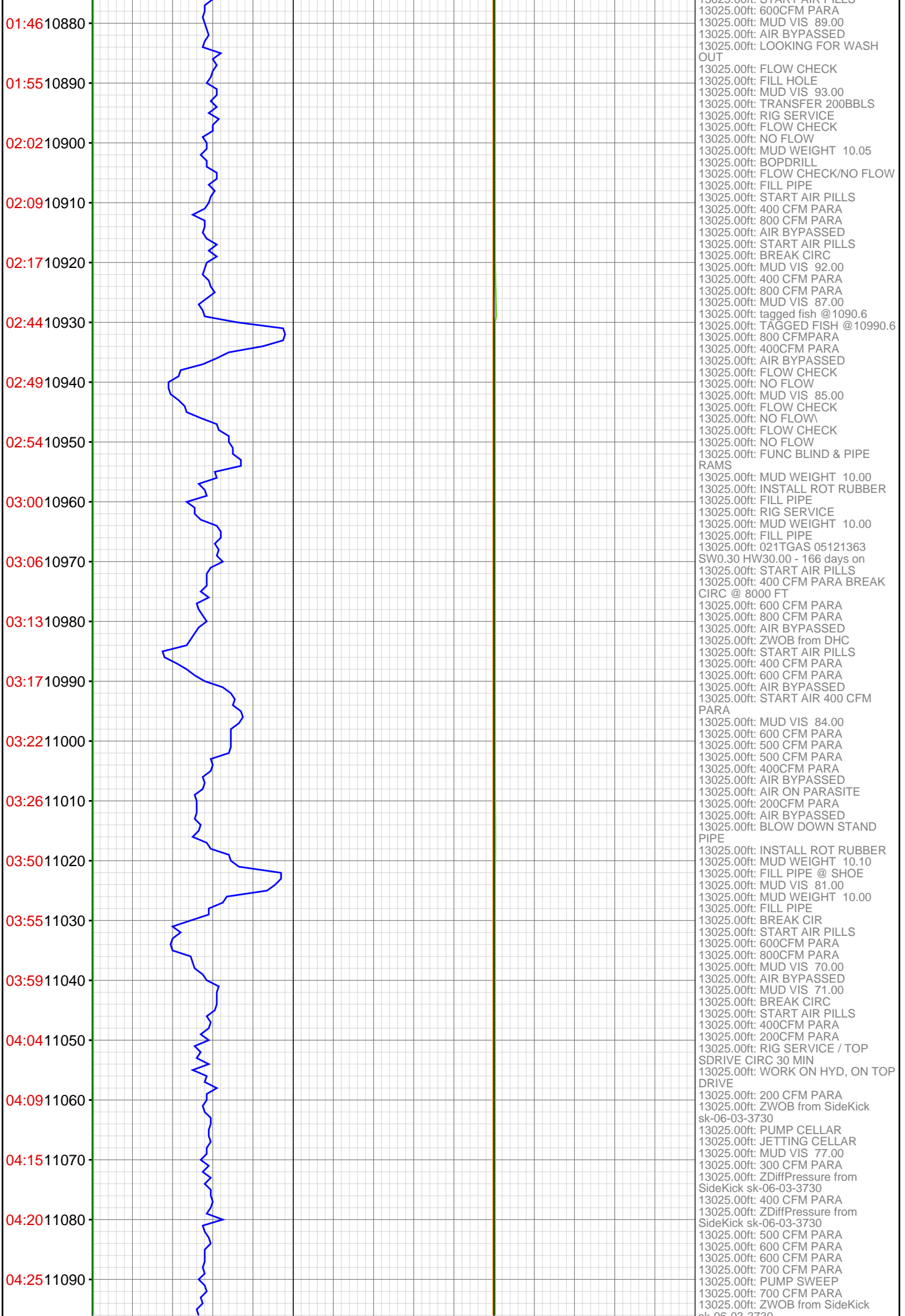




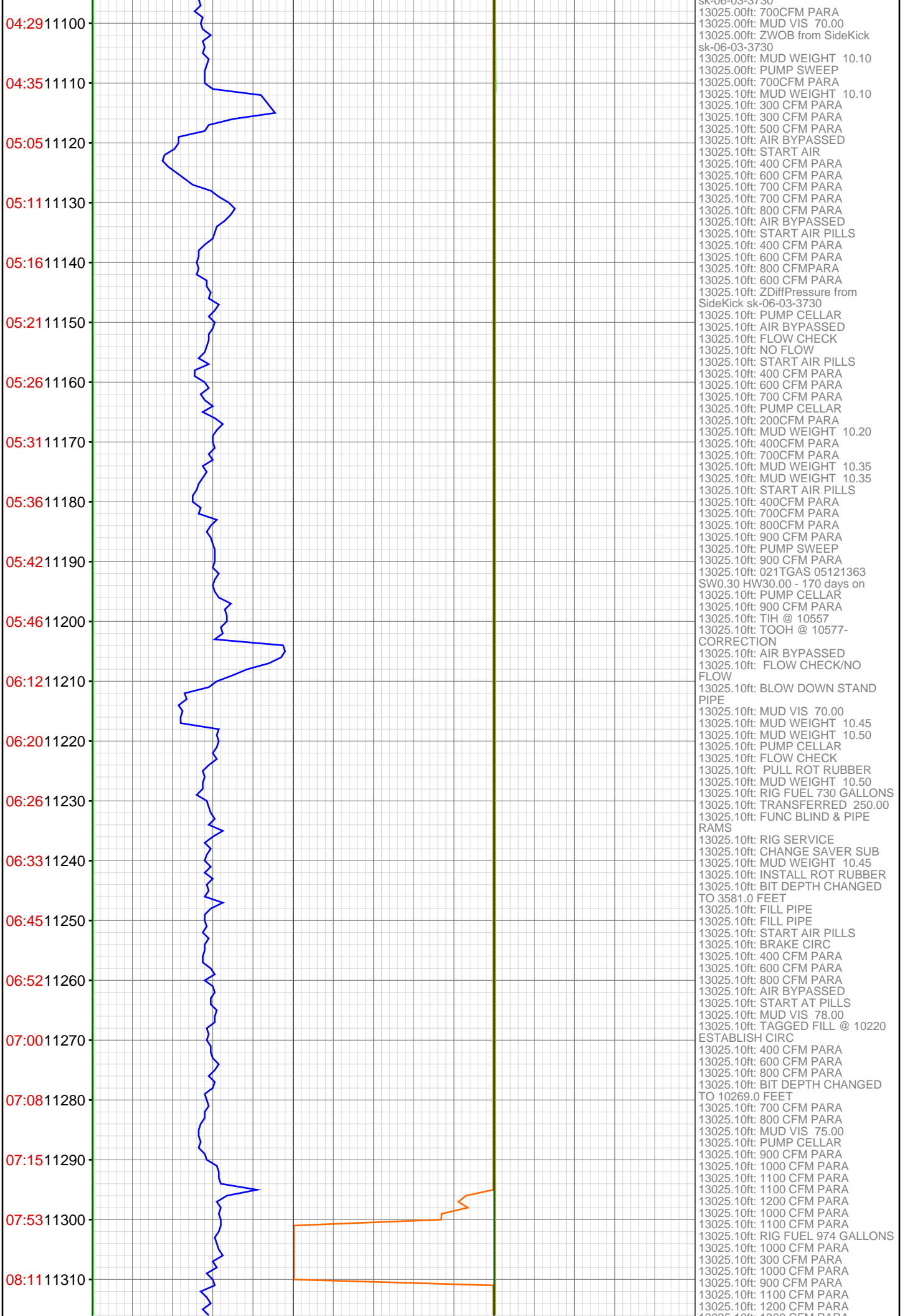


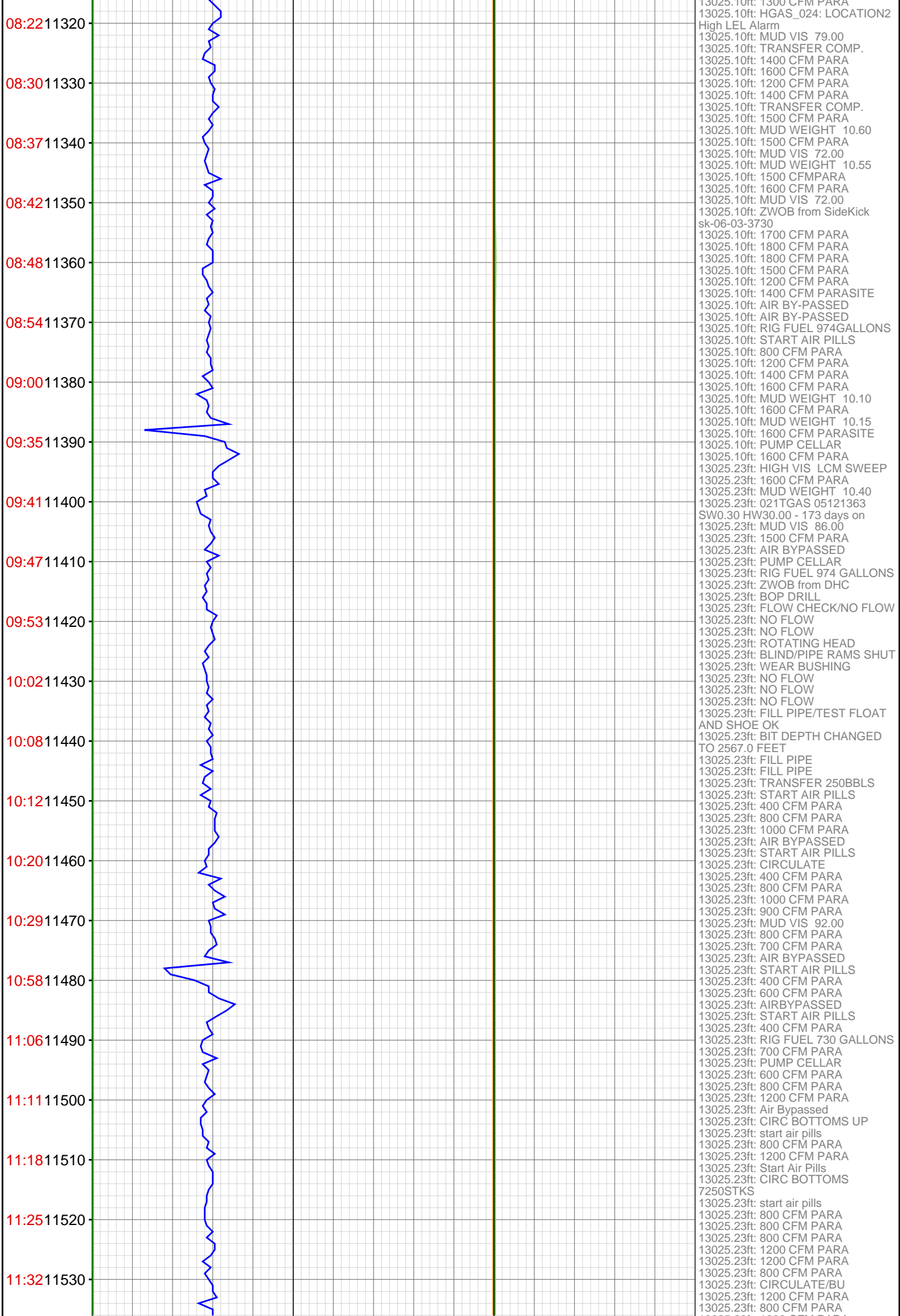


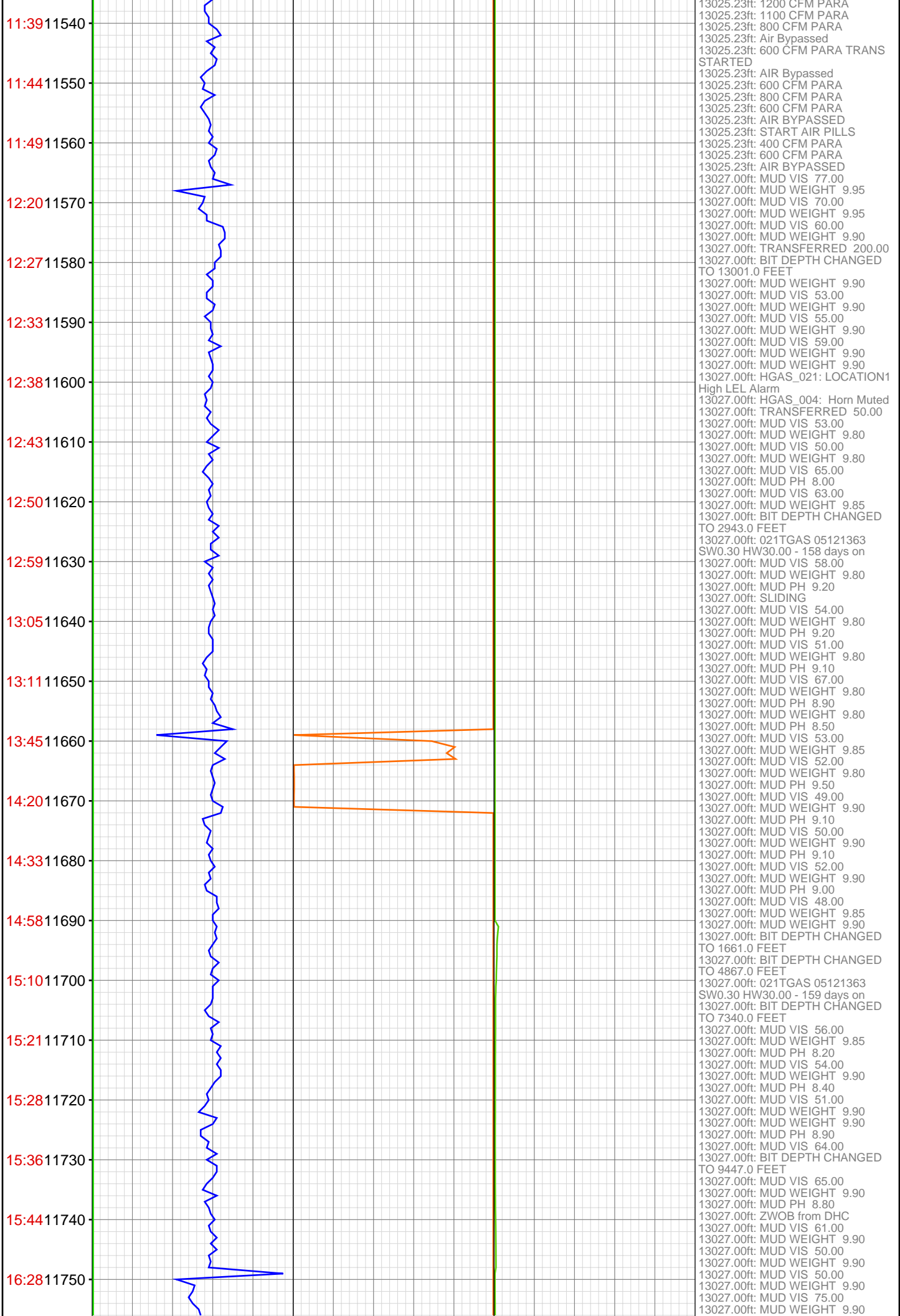




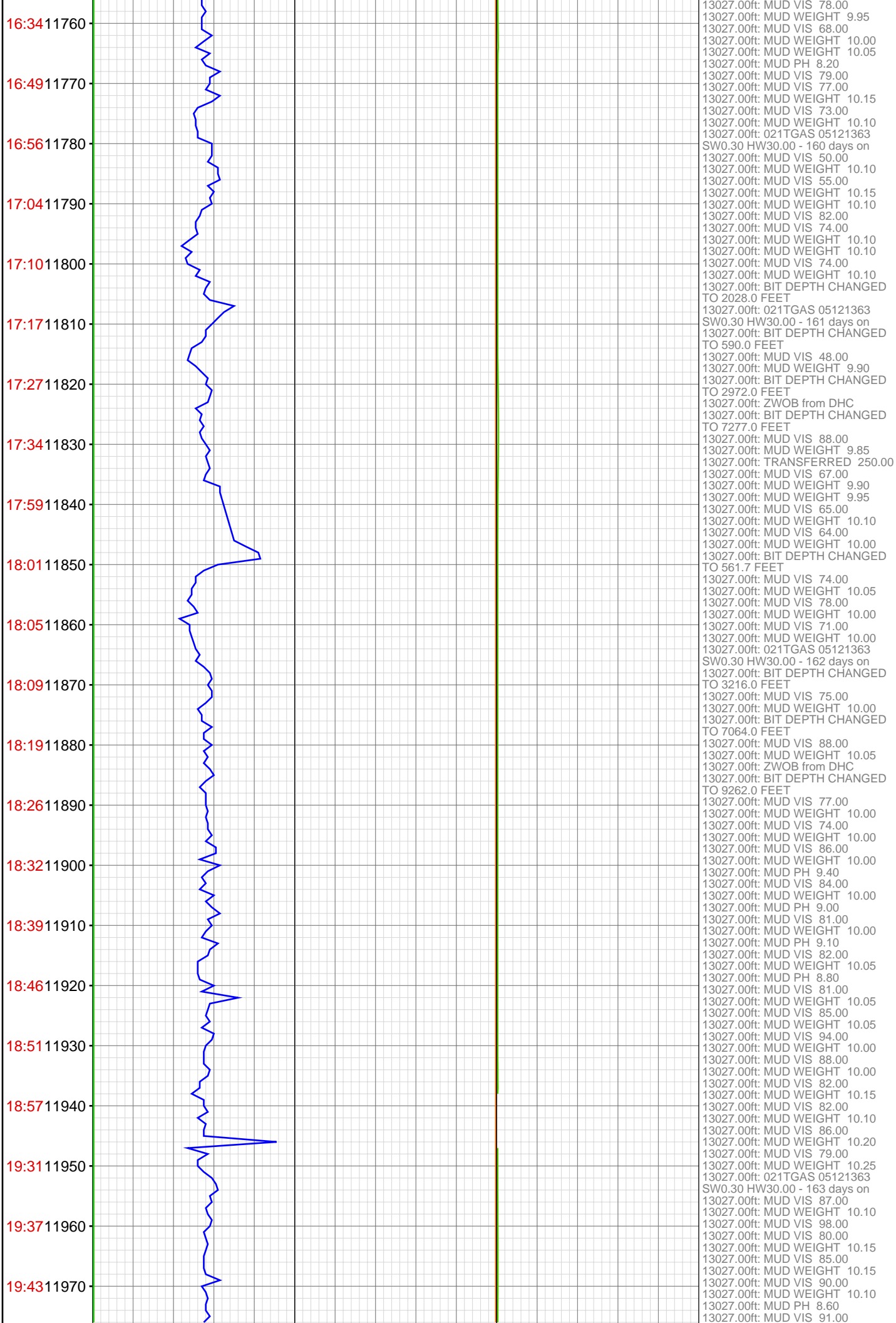


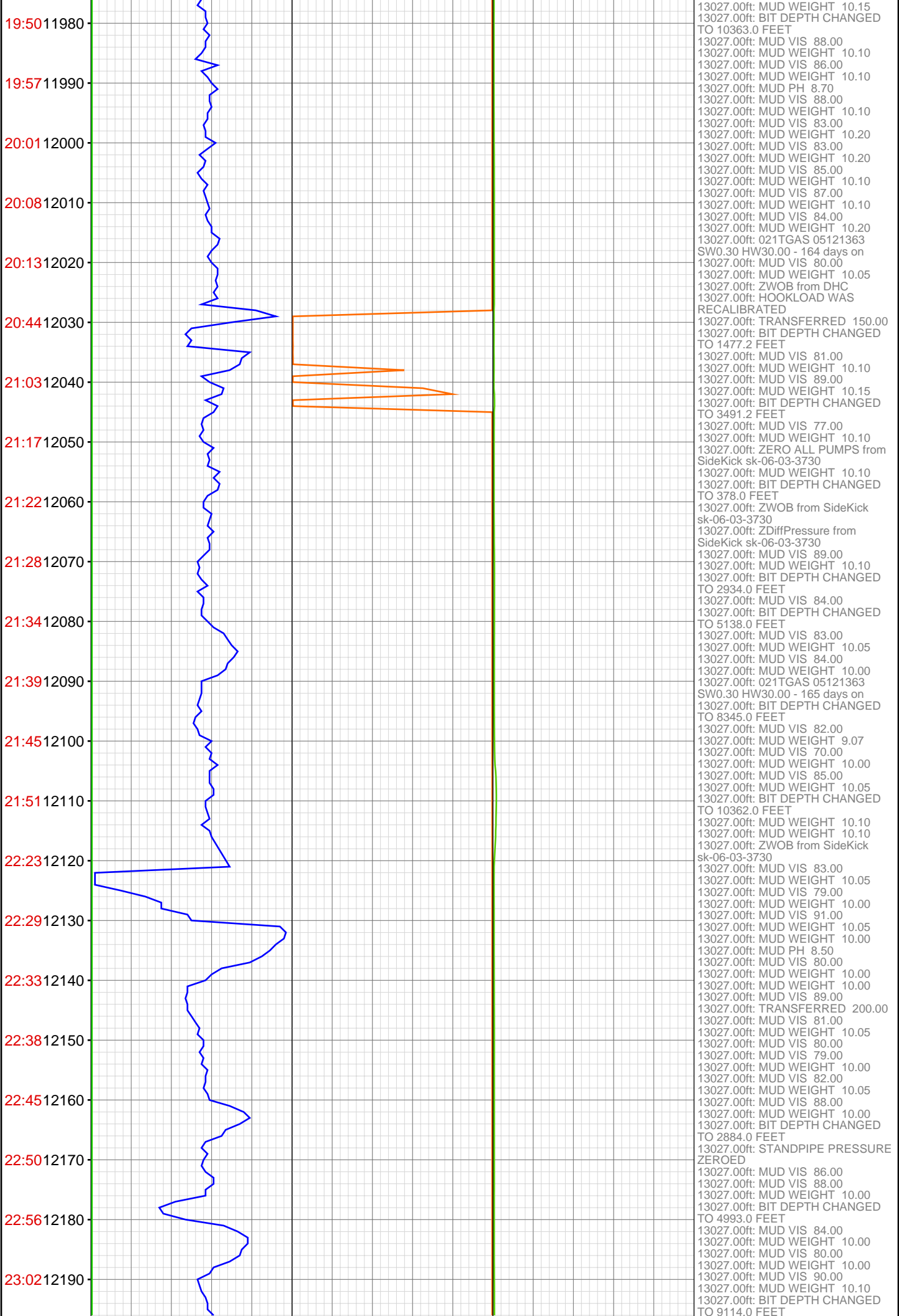


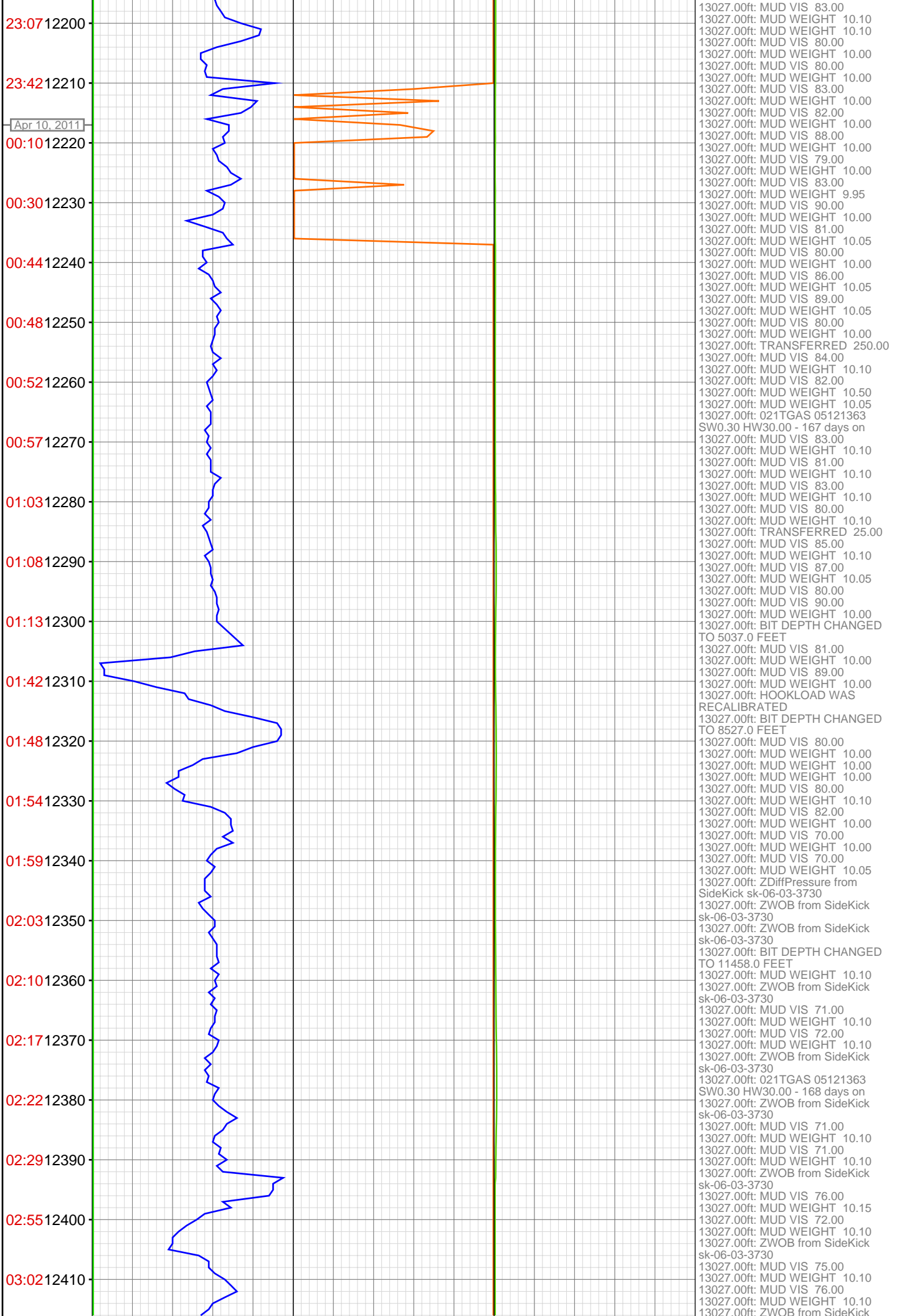


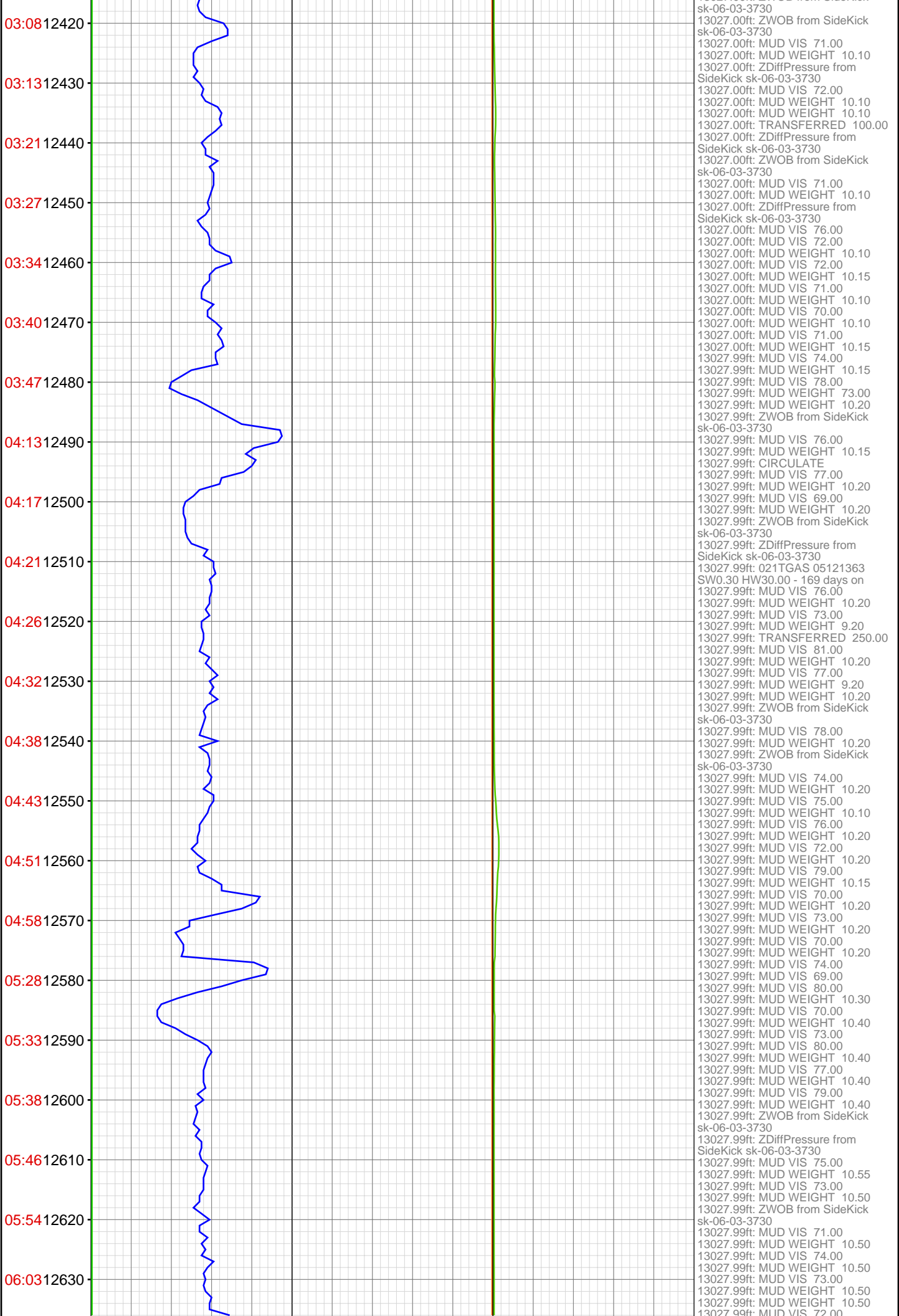






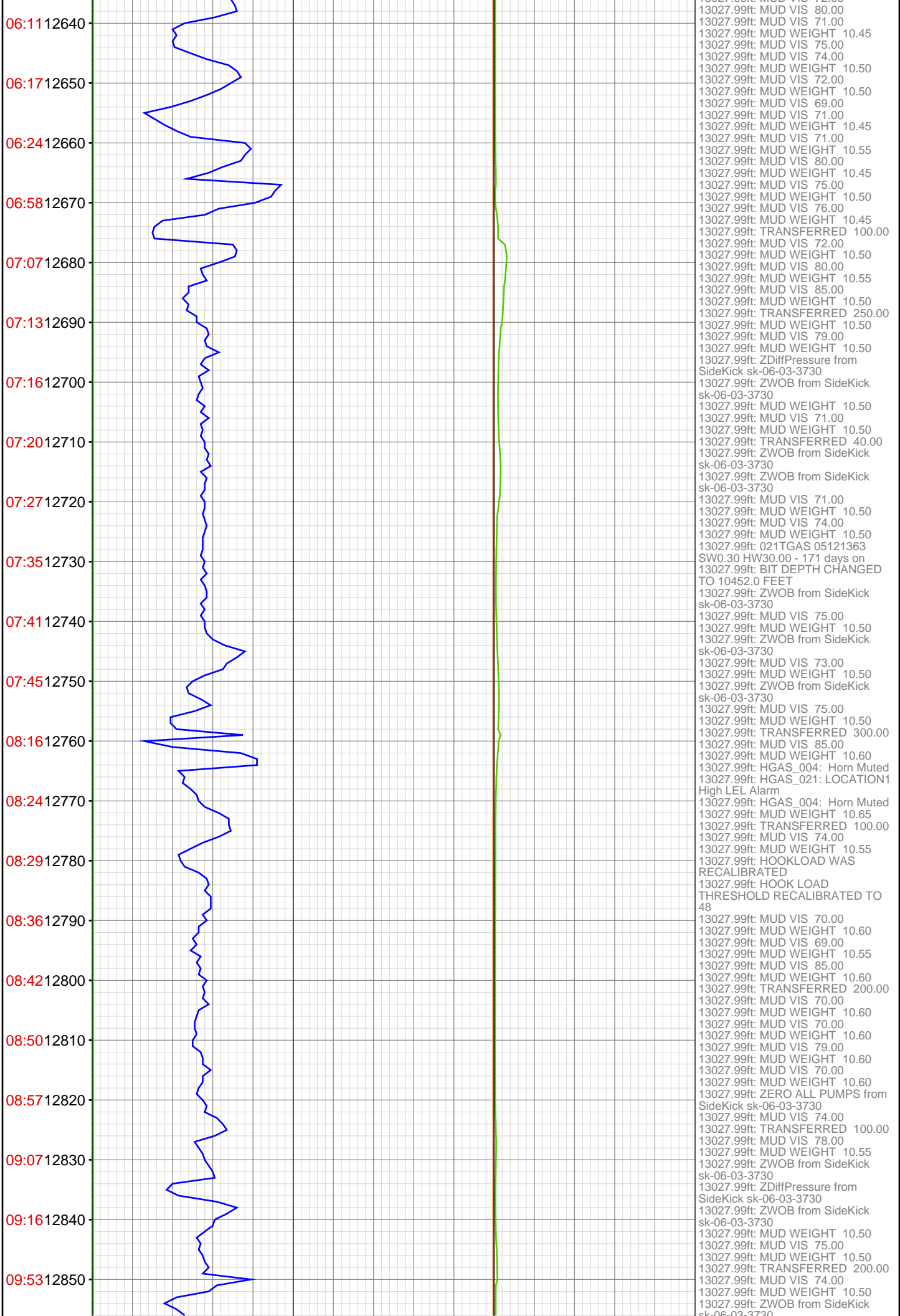




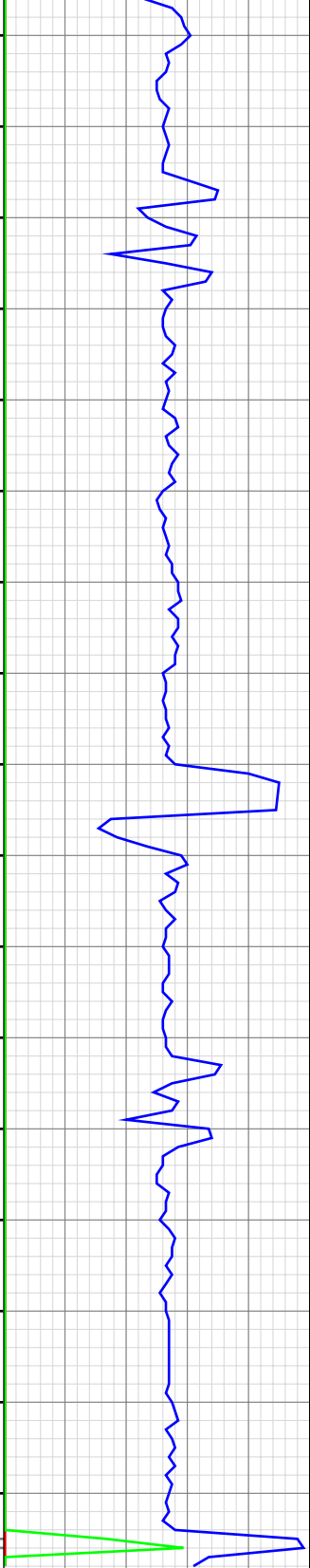


sk-06-03-3730  
13027.00ft: ZWOB from SideKick  
sk-06-03-3730  
13027.00ft: MUD VIS 71.00  
13027.00ft: MUD WEIGHT 10.10  
13027.00ft: ZDiffPressure from  
SideKick sk-06-03-3730  
13027.00ft: MUD VIS 72.00  
13027.00ft: MUD WEIGHT 10.10  
13027.00ft: MUD WEIGHT 10.10  
13027.00ft: TRANSFERRED 100.00  
13027.00ft: ZDiffPressure from  
SideKick sk-06-03-3730  
13027.00ft: ZWOB from SideKick  
sk-06-03-3730  
13027.00ft: MUD VIS 71.00  
13027.00ft: MUD WEIGHT 10.10  
13027.00ft: ZDiffPressure from  
SideKick sk-06-03-3730  
13027.00ft: MUD VIS 76.00  
13027.00ft: MUD VIS 72.00  
13027.00ft: MUD WEIGHT 10.10  
13027.00ft: MUD VIS 72.00  
13027.00ft: MUD WEIGHT 10.15  
13027.00ft: MUD VIS 71.00  
13027.00ft: MUD WEIGHT 10.10  
13027.00ft: MUD VIS 70.00  
13027.00ft: MUD WEIGHT 10.10  
13027.00ft: MUD VIS 71.00  
13027.00ft: MUD WEIGHT 10.15  
13027.99ft: MUD VIS 74.00  
13027.99ft: MUD WEIGHT 10.15  
13027.99ft: MUD VIS 78.00  
13027.99ft: MUD WEIGHT 73.00  
13027.99ft: MUD WEIGHT 10.20  
13027.99ft: ZWOB from SideKick  
sk-06-03-3730  
13027.99ft: MUD VIS 76.00  
13027.99ft: MUD WEIGHT 10.15  
13027.99ft: CIRCULATE  
13027.99ft: MUD VIS 77.00  
13027.99ft: MUD WEIGHT 10.20  
13027.99ft: MUD VIS 69.00  
13027.99ft: MUD WEIGHT 10.20  
13027.99ft: ZWOB from SideKick  
sk-06-03-3730  
13027.99ft: ZDiffPressure from  
SideKick sk-06-03-3730  
13027.99ft: 021TGAS 05121363  
SW0.30 HW30.00 - 169 days on  
13027.99ft: MUD VIS 76.00  
13027.99ft: MUD WEIGHT 10.20  
13027.99ft: MUD VIS 73.00  
13027.99ft: MUD WEIGHT 9.20  
13027.99ft: TRANSFERRED 250.00  
13027.99ft: MUD VIS 81.00  
13027.99ft: MUD WEIGHT 10.20  
13027.99ft: MUD VIS 77.00  
13027.99ft: MUD WEIGHT 9.20  
13027.99ft: MUD WEIGHT 10.20  
13027.99ft: ZWOB from SideKick  
sk-06-03-3730  
13027.99ft: MUD VIS 78.00  
13027.99ft: MUD WEIGHT 10.20  
13027.99ft: ZWOB from SideKick  
sk-06-03-3730  
13027.99ft: MUD VIS 74.00  
13027.99ft: MUD WEIGHT 10.20  
13027.99ft: MUD VIS 75.00  
13027.99ft: MUD WEIGHT 10.10  
13027.99ft: MUD VIS 76.00  
13027.99ft: MUD WEIGHT 10.20  
13027.99ft: MUD VIS 72.00  
13027.99ft: MUD WEIGHT 10.20  
13027.99ft: MUD VIS 79.00  
13027.99ft: MUD WEIGHT 10.15  
13027.99ft: MUD VIS 70.00  
13027.99ft: MUD WEIGHT 10.20  
13027.99ft: MUD VIS 73.00  
13027.99ft: MUD WEIGHT 10.20  
13027.99ft: MUD VIS 70.00  
13027.99ft: MUD WEIGHT 10.20  
13027.99ft: MUD VIS 74.00  
13027.99ft: MUD VIS 69.00  
13027.99ft: MUD VIS 80.00  
13027.99ft: MUD WEIGHT 10.30  
13027.99ft: MUD VIS 70.00  
13027.99ft: MUD WEIGHT 10.40  
13027.99ft: MUD VIS 73.00  
13027.99ft: MUD VIS 80.00  
13027.99ft: MUD WEIGHT 10.40  
13027.99ft: MUD VIS 77.00  
13027.99ft: MUD WEIGHT 10.40  
13027.99ft: MUD VIS 79.00  
13027.99ft: MUD WEIGHT 10.40  
13027.99ft: ZWOB from SideKick  
sk-06-03-3730  
13027.99ft: ZDiffPressure from  
SideKick sk-06-03-3730  
13027.99ft: MUD VIS 75.00  
13027.99ft: MUD WEIGHT 10.55  
13027.99ft: MUD VIS 73.00  
13027.99ft: MUD WEIGHT 10.50  
13027.99ft: ZWOB from SideKick  
sk-06-03-3730  
13027.99ft: MUD VIS 71.00  
13027.99ft: MUD WEIGHT 10.50  
13027.99ft: MUD VIS 74.00  
13027.99ft: MUD WEIGHT 10.50  
13027.99ft: MUD VIS 73.00  
13027.99ft: MUD WEIGHT 10.50  
13027.99ft: MUD WEIGHT 10.50  
13027.99ft: MUD VIS 72.00





10:02 12860  
10:10 12870  
10:43 12880  
10:55 12890  
11:03 12900  
11:10 12910  
11:18 12920  
11:31 12930  
12:08 12940  
12:16 12950  
12:29 12960  
12:45 12970  
13:02 12980  
13:15 12990  
13:28 13000  
13:42 13010  
13:56 13020  
Apr 13, 2011  
Apr 23, 2011  
13030



13027.99ft: ZWOB from SideKick  
sk-06-03-3730  
13027.99ft: MUD VIS 71.00  
13027.99ft: MUD WEIGHT 10.50  
13027.99ft: 021TGAS 05121363  
SW0.30 HW30.00 - 172 days on  
13027.99ft: ZWOB from SideKick  
sk-06-03-3730  
13027.99ft: ZWOB from SideKick  
sk-06-03-3730  
13027.99ft: MUD VIS 74.00  
13027.99ft: MUD WEIGHT 10.50  
13027.99ft: ZWOB from SideKick  
sk-06-03-3730  
13027.99ft: MUD VIS 74.00  
13027.99ft: MUD WEIGHT 10.55  
13027.99ft: ZWOB from SideKick  
sk-06-03-3730  
13027.99ft: ZWOB from SideKick  
sk-06-03-3730  
13027.99ft: MUD VIS 72.00  
13027.99ft: MUD WEIGHT 10.55  
13027.99ft: TRANSFERRED 300.00  
13027.99ft: PVT Horn Disabled  
13027.99ft: TRANSFERRED 300.00  
13027.99ft: PVT Horn Enabled  
13027.99ft: MUD VIS 96.00  
13027.99ft: MUD WEIGHT 10.10  
13027.99ft: MUD VIS 92.00  
13027.99ft: MUD VIS 92.00  
13027.99ft: MUD WEIGHT 10.10  
13027.99ft: MUD PH 8.80  
13027.99ft: MUD VIS 86.00  
13027.99ft: MUD VIS 98.00  
13027.99ft: MUD WEIGHT 10.20  
13027.99ft: MUD VIS 84.00  
13027.99ft: MUD WEIGHT 10.25  
13027.99ft: MUD PH 9.00  
13027.99ft: MUD VIS 85.00  
13027.99ft: MUD WEIGHT 10.25  
13027.99ft: MUD VIS 86.00  
13027.99ft: MUD WEIGHT 10.30  
13027.99ft: MUD PH 8.90  
13027.99ft: MUD VIS 88.00  
13027.99ft: MUD WEIGHT 10.30  
13027.99ft: MUD PH 9.10  
13027.99ft: MUD VIS 85.00  
13027.99ft: MUD WEIGHT 10.30  
13027.99ft: MUD VIS 81.00  
13027.99ft: MUD VIS 80.00  
13027.99ft: MUD WEIGHT 10.40  
13027.99ft: MUD WEIGHT 10.50  
13027.99ft: ZWOB from SideKick  
sk-06-03-3730  
13027.99ft: BIT DEPTH CHANGED  
TO 0.0 FEET  
13027.99ft: BIT DEPTH CHANGED  
TO 597.0 FEET  
13027.99ft: BIT DEPTH CHANGED  
TO 1056.0 FEET  
13027.99ft: BIT DEPTH CHANGED  
TO 1097.0 FEET  
13027.99ft: ZWOB from SideKick  
sk-06-03-3730  
13027.99ft: BIT DEPTH CHANGED  
TO 3468.0 FEET  
13027.99ft: BIT DEPTH CHANGED  
TO 4632.0 FEET  
13027.99ft: BIT DEPTH CHANGED  
TO 5747.0 FEET  
13027.99ft: BIT DEPTH CHANGED  
TO 6739.0 FEET  
13027.99ft: MUD VIS 81.00  
13027.99ft: MUD WEIGHT 10.50  
13027.99ft: MUD VIS 78.00  
13027.99ft: MUD WEIGHT 10.45  
13027.99ft: 021TGAS 05121363  
SW0.30 HW30.00 - 174 days on  
13027.99ft: BIT DEPTH CHANGED  
TO 8384.7 FEET  
13027.99ft: BIT DEPTH CHANGED  
TO 9459.8 FEET  
13027.99ft: MUD WEIGHT 10.50  
13027.99ft: MUD VIS 76.00  
13027.99ft: MUD WEIGHT 10.45  
13027.99ft: BIT DEPTH CHANGED  
TO 11148.0 FEET  
13027.99ft: ZWOB from DHC  
13027.99ft: MUD VIS 77.00  
13027.99ft: MUD WEIGHT 10.40  
13027.99ft: BIT DEPTH CHANGED  
TO 12970.0 FEET  
13027.99ft: 021TGAS 05121363  
SW0.30 HW30.00 - 175 days on