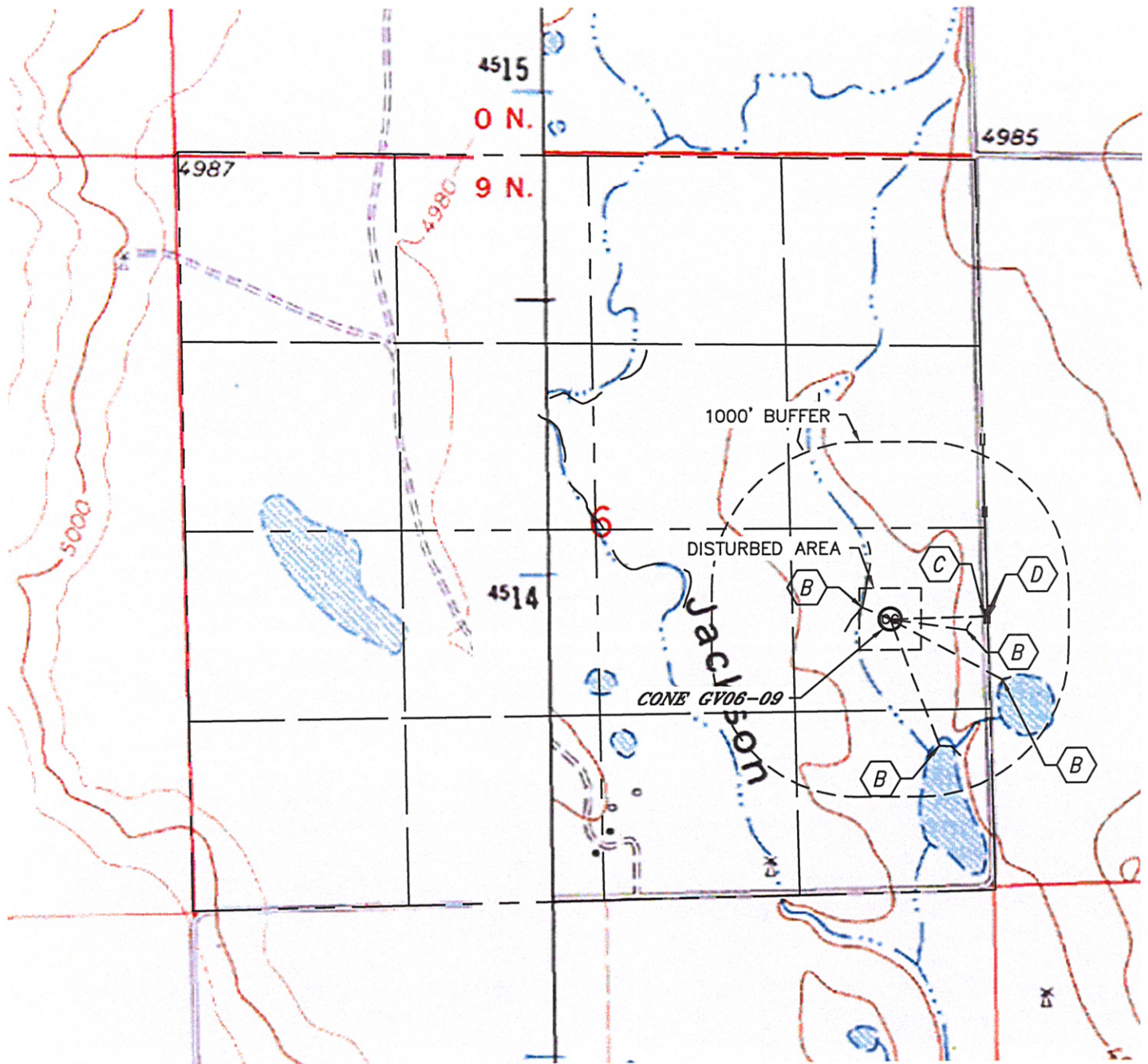





Lat40°, Inc. 1635 Foxtrail Drive, Suite 325 Loveland, CO 970-776-3321

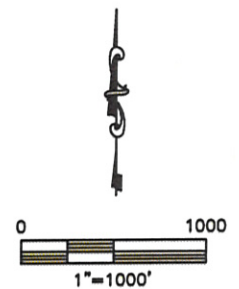
HYDROLOGY MAP

CONE GV06-09

SECTION: 6
TOWNSHIP: 9N
RANGE: 61W



-  LOW AREA 206' NW, 526' SE, 869' SE & 929' SE
-  DITCH 639' E
-  BARROW DITCH 639' & 673' E



DATE: 6/13/2012
PROJECT#: 2012085