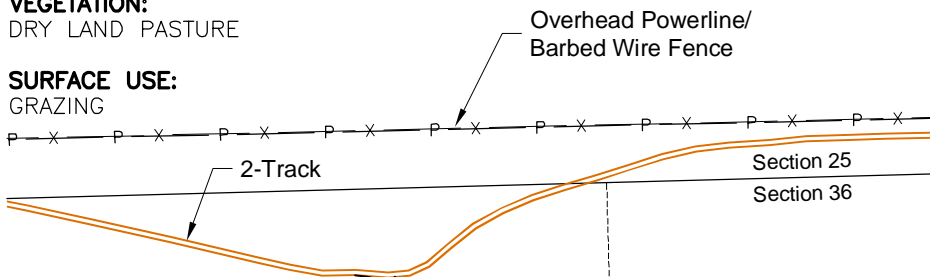


LOCATION DRAWING

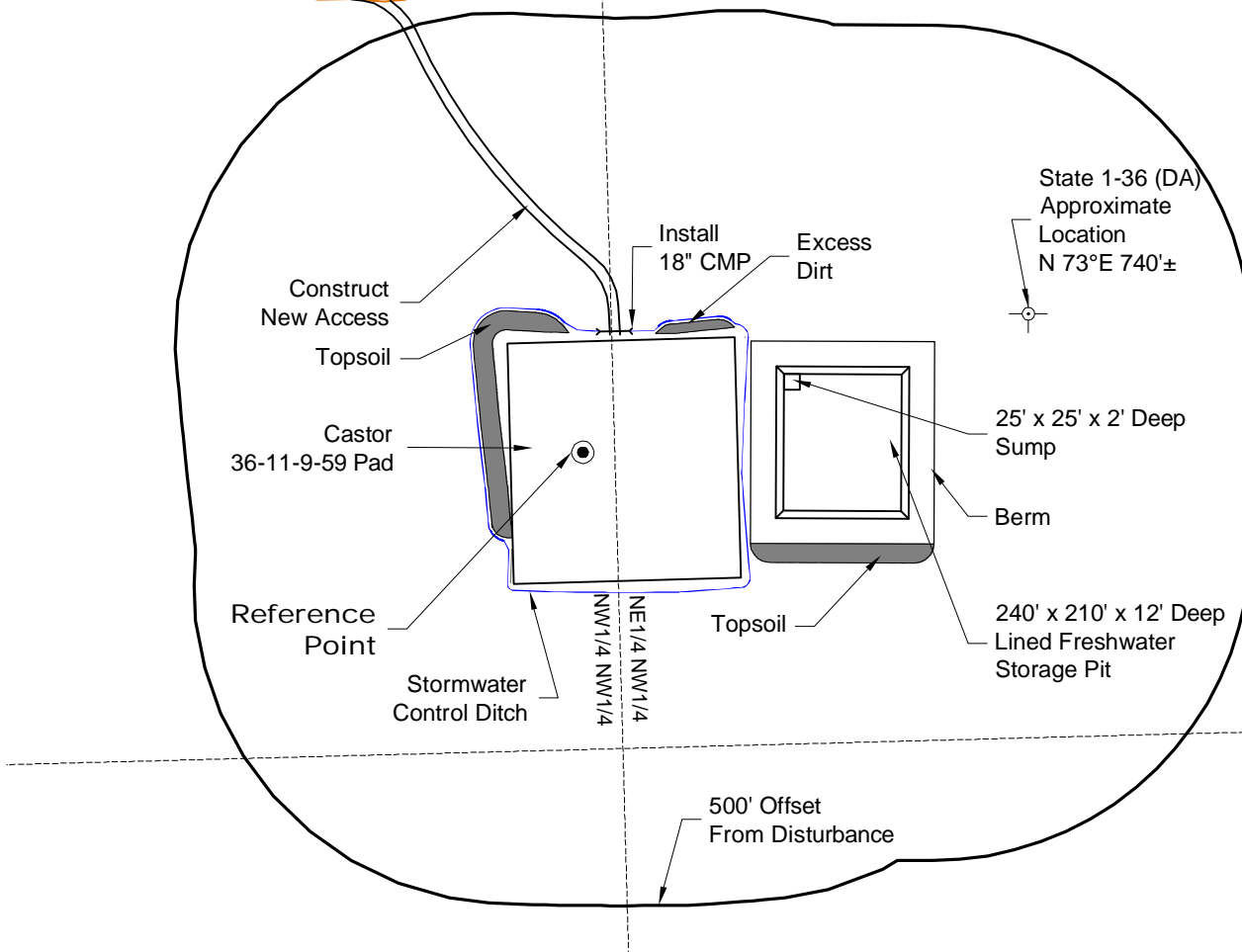
VEGETATION:
DRY LAND PASTURE

SURFACE USE:
GRAZING



REFERENCE POINT

LATITUDE: 40.71205
LONGITUDE: -103.93085
FOOTAGE: 860 FNL 1270 FWL
GROUND ELEVATION: 4890.7
PDOP: 1.7 DATE: 7/9/2012
INSTRUMENT OPERATOR:
MARC WOODARD



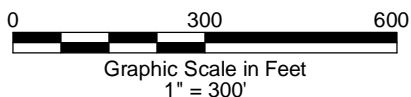
NOTE-DISTANCE TO NEAREST:

Property Line - N 0°W 860'
Public Road - CR 104 - N 5°W 2.3 Miles
Building - N40°W 3.4 Miles
Railroad - S 32.3 Miles
Powerline - N0°W 950'

DISTURBANCE ACREAGE:
4.4± DRILLING OPERATIONS
2.3± FRESHWATER STORAGE PIT
1.0± INTERIM RECLAIM

NOTE:
ALL PRODUCTION FACILITIES WILL BE ON PAD.

7/16/12



LAND SURVEYING AND MAPPING
LAFAYETTE - WINTER PARK
Ph 303 666 0379 Fx 303 665 6320

CARRIZO OIL & GAS, INC
CASTOR 36-11-9-59 PAD

NW1/4 NW1/4 SEC. 36 T9N R59W
6th PM WELD COUNTY COLORADO