





## LOCATION PHOTOS

<b>Castor 36-11-9-59 Pad</b> <b>NW1/4 NW1/4 Sec. 36 Twn. 9N Rng. 59W 6<sup>th</sup> PM</b> <b>Lat: 40.71205 Long: -103.93085</b>	<b>Carrizo Oil &amp; Gas, Inc</b> <b>Weld County, CO</b> <b>Date of Pictures: 7/9/2012</b>
	
<b>PAD NORTH</b>	<b>PAD EAST</b>
	
<b>PAD SOUTH</b>	<b>PAD WEST</b>



**GEOSURV Inc.** 520 Stacy CT Suite B Lafayette CO 80026 ph 303 666 0379 fx 303 665 6320

G:\GEOSURV\WeldzNorth\Carrizo 110004\Wellplats\Castor 36-11-9-59\Carrizo Castor 7-9-12\Castor 36-11-9-59 R1 Pad Photos.docx 7/16/2012 1:30:00 PM