



1700 Broadway
Suite 650
Denver, CO 80290

Phone: 303.398.0302
Facsimile: 866.742.1784
www.gwogco.com

July 11, 2012

Colorado Oil and Gas Conservation Commission
The Chancery Building
1120 Lincoln Street, Suite # 801
Denver, Colorado 80203

Attn: Mr. Thom Kerr, Director

RE: Proposed Wellbore Spacing Unit
Fritzler #17-23-18 (Surface 716' FSL and 672' FEL) Sec17
(Bottom 1320' FSL and 2640' FEL) Sec. 17
Fritzler #17-32-12 (Surface 718' FSL and 642' FEL) Sec17
(Bottom 2640' FSL and 1320' FEL) Sec. 17
Fritzler #17-42-11 (Surface 720' FSL and 612' FEL) Sec17
(Bottom 2640' FSL and 1' FEL) Sec. 17

Niobrara/Codell New Drills
Township 6 North, Range 66 West, 6th P.M.
Section 17: SESE
Weld County, Colorado

Mr. Kerr:

Great Western Oil and Gas Company, LLC is planning to drill the above captioned boundary wells in accordance with the provisions of COGCC Rule 318A.e. Great Western sent 30 Day notifications and certifies there have been no objections received. Name change of these wells have taken place and letter of name change has been also sent out which is also attached.

Great Western proposed wellbore spacing units consists of:

E/2SW/4, W/2SE/4 of Section 17 for the Fritzler #17-23-18
S/2NE/4, N/2SE/4 of Section 17 for the Fritzler #17-32-12
SE/4NE/4, NE/4SE/4 of Section 17 and SW/4NW/4, NW/4SW/4 of Section 16 for the Fritzler #17-42-11

Enclosed are copies of the following documents to assist you in your review and approval of Great Western's proposed APD for the captioned wells:

- Plat illustrating proposed wellbore spacing unit on existing location plats.
- Signed notification Boundary letters
- Well name change letter



1700 Broadway
Suite 650
Denver, CO 80290

Phone: 303.398.0302
Facsimile: 866.742.1784
www.gwogco.com

Great Western Oil and Gas Company, LLC respectfully requests that the COGCC review the enclosed information and approve the Application for Permit to Drill the captioned wells. Thank you for your attention to the enclosed.

Respectfully,

A handwritten signature in blue ink that reads "Janni Keidel". The signature is written in a cursive style.

Janni Keidel
Permitting Technician
Great Western Oil and Gas Company, LLC
1700 Broadway, Suite #650
Denver, Colorado 80290

1700 Broadway
Suite 650
Denver, Colorado 80290



Royce Allen
Land Manager
Tel: 303.398.0362
Fax: 1.866.742.1784
E-mail: rallen@gwogco.com

November 3, 2011

Hand Delivered

Noble Energy WyCo, LLC
1625 Broadway, Suite 2200
Denver, CO 80202



RE: Notice of 318A.e Well Proposal
McGlothlin 33-17-18
T6N - R66W, 6th P.M.
Section 17: SW/4SE/4 (BHL)
Weld County, Colorado

Gentlemen:

Great Western Oil and Gas Company, LLC (GWOGCO) intends to propose, drill and operate the above-referenced well pursuant to paragraph 6 of Rule 318A.e., Order 1R-100 of the Colorado Oil and Gas Conservation Commission. Attached is a plat representing the proposed well.

Additional information for this well:

- 1) Wellbore Spacing Unit
The roving wellbore spacing unit will be comprised of the E/2SW/4 of Section 17, T6N-R66W and the W/2SE/4 of Section 16, T6N-R66W as depicted on the enclosed plat. The working interest attributable to the Codell/Niobrara formations in the contributing 40 acre quarter-quarter sections will be utilized to determine the interests of the parties in the proposed 160 acre spacing unit for this well. You have been contacted because it appears you own a working interest in the proposed McGlothlin 33-17-18.
- 2) Target Formations
This well will be drilled to a total depth sufficient to test the Codell/Niobrara formations.
- 3) Surface and Bottomhole Locations
SHL: From the Permitted McGlothlin 6-6-17 (API 0512332864) vertical well location offset 20' to the South, Section 17, T6N-R66W
BHL: 1300' FSL, 2620' FEL, Section 17, T6N-R66W
- 4) Anticipated Spud Date
4th Quarter, 2011

5) Request for Title Information

In order to facilitate the rendering of a full title opinion, please provide copies of any title opinions, updates and JIB/Rev decks for the referenced spacing unit in your possession to GWOGCO.

Pursuant to the aforementioned rule, you have twenty (20) days from your receipt of this notice to object to this proposal. In the event you do not respond to this notice or enter an objection within the established time period, the proposed 160 acre spacing unit set forth herein shall be established.

However, should you have no objection to this proposal, please so indicate by signing in the space provided below and return this notice to GWOGCO as soon as possible. Your cooperation in this matter is greatly appreciated. A formal well proposal including an AFE and JOA is forthcoming.

Please contact me at 303-398-0362 if you have any questions or comments regarding this proposal.

Sincerely yours,
GREAT WESTERN OIL & GAS COMPANY, LLC



Royce H. Allen
Land Manager


Enclosure

Pursuant to paragraph 6 of Rule 318A.e., Order 1R-100 of the Colorado Oil and Gas Conservation Commission, the undersigned has received notice from GWOGCO of its intention to drill and operate the McGlothlin 33-17-18 well in Section 17, T6N-R66W, 6th P.M., Weld County, Colorado and the undersigned hereby waives the twenty (20) day notice requirement as provided by said rule.

Noble Energy WyCo, LLC

By:  _____

Printed Name: Joseph H. Lorenzo

Date: _____
Attorney-In-Fact 



I-17-22

1700 Broadway
Suite 650
Denver, Colorado 80290



Royce Allen
Land Manager
Tel: 303.398.0362
Fax: 1.866.742.1784
E-mail: rallen@gwogco.com

November 3, 2011

Hand Delivered

Noble Energy WyCo, LLC
1625 Broadway, Suite 2200
Denver, CO 80202



RE: Notice of 318A.e Well Proposal
McGlothlin 43-17-12
T6N - R66W, 6th P.M.
Section 17: SE/4NE/4 (BHL)
Weld County, Colorado

Gentlemen:

Great Western Oil and Gas Company, LLC (GWOGCO) intends to propose, drill and operate the above-referenced well pursuant to paragraph 6 of Rule 318A.e., Order 1R-100 of the Colorado Oil and Gas Conservation Commission. Attached is a plat representing the proposed well.

Additional information for this well:

- 1) Wellbore Spacing Unit
The roving wellbore spacing unit will be comprised of the S/2NE/4, N/2SE/4 of Section 17, T6N-R66W as depicted on the enclosed plat. The working interest attributable to the Codell/Niobrara formations in the contributing 40 acre quarter-quarter sections will be utilized to determine the interests of the parties in the proposed 160 acre spacing unit for this well. You have been contacted because it appears you own a working interest in the proposed McGlothlin 43-17-12.
- 2) Target Formations
This well will be drilled to a total depth sufficient to test the Codell/Niobrara formations.
- 3) Surface and Bottomhole Locations
SHL: From the Permitted McGlothlin 43-17 (API 0512333549) vertical well location offset 20' to the North, Section 17, T6N-R66W
BHL: 2610' FSL, 1300' FEL, Section 17, T6N-R66W
- 4) Anticipated Spud Date
4th Quarter, 2011

5) Request for Title Information

In order to facilitate the rendering of a full title opinion, please provide copies of any title opinions, updates and JIB/Rev decks for the referenced spacing unit in your possession to GWOGCO.

Pursuant to the aforementioned rule, you have twenty (20) days from your receipt of this notice to object to this proposal. In the event you do not respond to this notice or enter an objection within the established time period, the proposed 160 acre spacing unit set forth herein shall be established.

However, should you have no objection to this proposal, please so indicate by signing in the space provided below and return this notice to GWOGCO as soon as possible. Your cooperation in this matter is greatly appreciated. A formal well proposal including an AFE and JOA is forthcoming.

Please contact me at 303-398-0362 if you have any questions or comments regarding this proposal.

Sincerely yours,
GREAT WESTERN OIL & GAS COMPANY, LLC

Royce H. Allen

Royce H. Allen
Land Manager

Enclosure

Pursuant to paragraph 6 of Rule 318A.e., Order 1R-100 of the Colorado Oil and Gas Conservation Commission, the undersigned has received notice from GWOGCO of its intention to drill and operate the McGlothlin 43-17-12 well in Section 17, T6N-R66W, 6th P.M., Weld County, Colorado and the undersigned hereby waives the twenty (20) day notice requirement as provided by said rule.

Noble Energy WyCo, LLC

By:  _____

Printed Name: Joseph H. Lorenzo

Attorney-In-Fact *SK*

Date: _____ *MAE*

1700 Broadway
Suite 650
Denver, Colorado 80290



Royce Allen
Land Manager
Tel: 303.398.0362
Fax: 1.866.742.1784
E-mail: rallen@gvogco.com

November 3, 2011

Hand Delivered

Noble Energy WyCo, LLC
1625 Broadway, Suite 2200
Denver, CO 80202

received
11/4/11

RE: Notice of 318A.e Well Proposal
McGlothlin 43-17-11
T6N – R66W, 6th P.M.
Section 17: SE/4NE/4 (BHL)
Weld County, Colorado

Gentlemen:

Great Western Oil and Gas Company, LLC (GWOGCO) intends to propose, drill and operate the above-referenced well pursuant to paragraph 6 of Rule 318A.e., Order 1R-100 of the Colorado Oil and Gas Conservation Commission. Attached is a plat representing the proposed well.

Additional information for this well:

- 1) Wellbore Spacing Unit
The roving wellbore spacing unit will be comprised of the SE/4NE/4, NE/4SE/4 of Section 17, T6N-R66W and the SW/4NW/4, NW/4SW/4 of Section 16, T6N-R66W as depicted on the enclosed plat. The working interest attributable to the Codell/Niobrara formations in the contributing 40 acre quarter-quarter sections will be utilized to determine the interests of the parties in the proposed 160 acre spacing unit for this well. You have been contacted because it appears you own a working interest in the proposed McGlothlin 43-17-11.
- 2) Target Formations
This well will be drilled to a total depth sufficient to test the Codell/Niobrara formations.
- 3) Surface and Bottomhole Locations
SHL: From the Permitted McGlothlin 43-17 (API 0512333549) vertical well location offset 20' to the South, Section 17, T6N-R66W
BHL: 2620' FSL, 50' FEL, Section 17, T6N-R66W
- 4) Anticipated Spud Date
4th Quarter, 2011

5) Request for Title Information

In order to facilitate the rendering of a full title opinion, please provide copies of any title opinions, updates and JIB/Rev decks for the referenced spacing unit in your possession to GWOGCO.

Pursuant to the aforementioned rule, you have twenty (20) days from your receipt of this notice to object to this proposal. In the event you do not respond to this notice or enter an objection within the established time period, the proposed 160 acre spacing unit set forth herein shall be established.

However, should you have no objection to this proposal, please so indicate by signing in the space provided below and return this notice to GWOGCO as soon as possible. Your cooperation in this matter is greatly appreciated. A formal well proposal including an AFE and JOA is forthcoming.

Please contact me at 303-398-0362 if you have any questions or comments regarding this proposal.

Sincerely yours,
GREAT WESTERN OIL & GAS COMPANY, LLC

Royce H. Allen

Royce H. Allen
Land Manager

Enclosure

Pursuant to paragraph 6 of Rule 318A.e., Order 1R-100 of the Colorado Oil and Gas Conservation Commission, the undersigned has received notice from GWOGCO of its intention to drill and operate the McGlothlin 43-17-11 well in Section 17, T6N-R66W, 6th P.M., Weld County, Colorado and the undersigned hereby waives the twenty (20) day notice requirement as provided by said rule.

Noble Energy WyCo, LLC

By: _____

Printed Name: Joseph H. Lorenzo

Attorney-In-Fact

Date: _____

1700 Broadway
Suite 650
Denver, Colorado 80290



Angie Nickel
Land Tech
Tel: 303.398.0354
Fax: 1.866.742.1784
E-mail:
anickel@gwogco.com

July 11, 2012

Noble Energy, LLC
1625 Broadway, Suite 2200
Denver, CO 80202

RE: Well Name Change Convention

Dear Gentlemen:

In regards to the well name change, this notification is being provided to you to be placed of record per the state requirements because of a revised surface location. However, the bottom hole and spacing units shall remain the same.

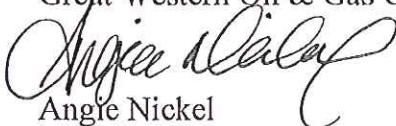
The following wells names have been changed:

- McGlothlin 17-42-11 is now known as Fritzler 17-42-11
- McGlothlin 17-32-12 is now known as Fritzler 17-32-12
- McGlothlin 6-6-17 is now known as Fritzler 6-6-17
- McGlothlin 17-23-18 is now known as Fritzler 17-23-18

Please see attached plats of each well for the revised surface locations.

If you have any questions or concerns, please feel free to contact me.

Sincerely,
Great Western Oil & Gas Company, LLC



Angie Nickel

Enclosures

T6N, R66W, 6th P.M.

GREAT WESTERN OIL & GAS COMPANY

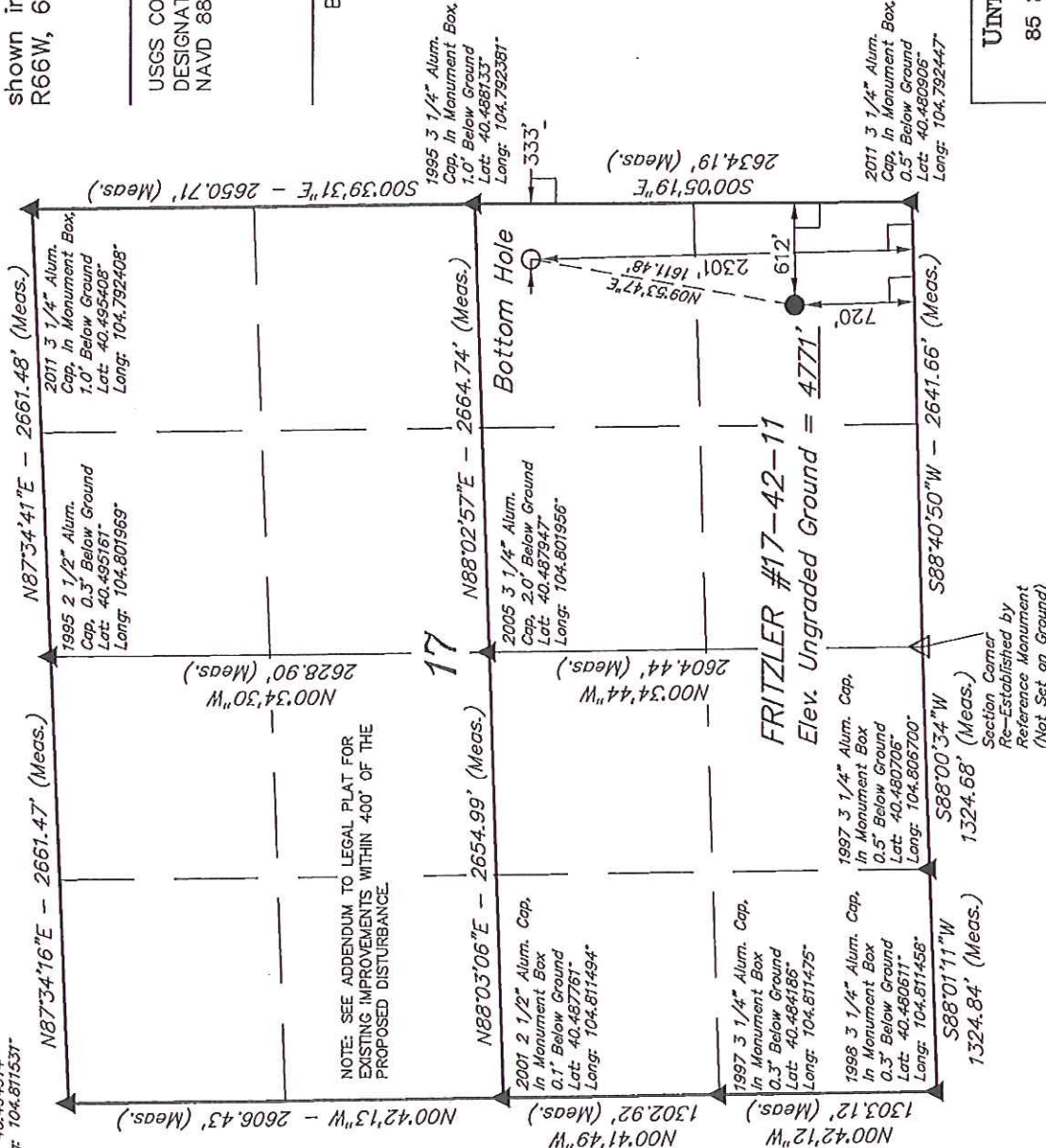
Well location, FRITZLER #17-42-11, located as shown in the SE 1/4 SE 1/4 of Section 17, T6N, R66W, 6th P.M., Weld County, Colorado.

BASIS OF ELEVATION

USGS COOPERATIVE BASE NETWORK CONTROL STATION, DESIGNATION 'VERMILYEA'. NGS DATA SHEET LISTS THE NAVD 88 ELEVATION AS BEING 5026 FEET

BASIS OF BEARINGS

BASIS OF BEARINGS IS A G.P.S. OBSERVATION.



LEGEND:

- = 90° SYMBOL
- = PROPOSED WELL HEAD.
- ▲ = SECTION CORNERS LOCATED.

NAD 83 (TARGET BOTTOM HOLE)	NAD 83 (SURFACE LOCATION)
LATITUDE = 40°29'13.95" (40.487208)	LATITUDE = 40°28'58.29" (40.482858)
LONGITUDE = 104°47'36.91" (104.793586)	LONGITUDE = 104°47'40.67" (104.794631)
NAD 27 (TARGET BOTTOM HOLE)	NAD 27 (SURFACE LOCATION)
LATITUDE = 40°29'14.02" (40.487228)	LATITUDE = 40°28'58.36" (40.482878)
LONGITUDE = 104°47'35.02" (104.793061)	LONGITUDE = 104°47'38.78" (104.794106)

SCALE 1" = 1000'

PDOP = 1.0

PARTY D.N. A.G. J.J.

WEATHER WARM

DATE SURVEYED: 04-17-12

DATE DRAWN: 04-25-12

REFERENCES G.L.O. PLAT

FILE

GREAT WESTERN OIL & GAS COMPANY

UINTAH ENGINEERING & LAND SURVEYING

85 SOUTH 200 EAST - VERNAL, UTAH 84078

(436) 789-1017

CERTIFICATE
THIS IS TO CERTIFY THAT THE ABOVE PLAT WAS PREPARED FROM FIELD NOTES OF ACTUAL SURVEYS MADE BY ME OR UNDER MY SUPERVISION AND THAT THE SAME ARE TRUE AND CORRECT TO THE BEST OF MY KNOWLEDGE AND BELIEF.
REGISTERED LAND SURVEYOR
REGISTRATION NO. 12552
STATE OF COLORADO
05-15-12

T6N, R66W, 6th P.M.

GREAT WESTERN OIL & GAS COMPANY

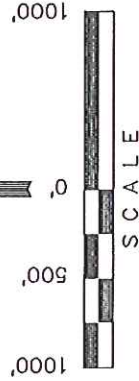
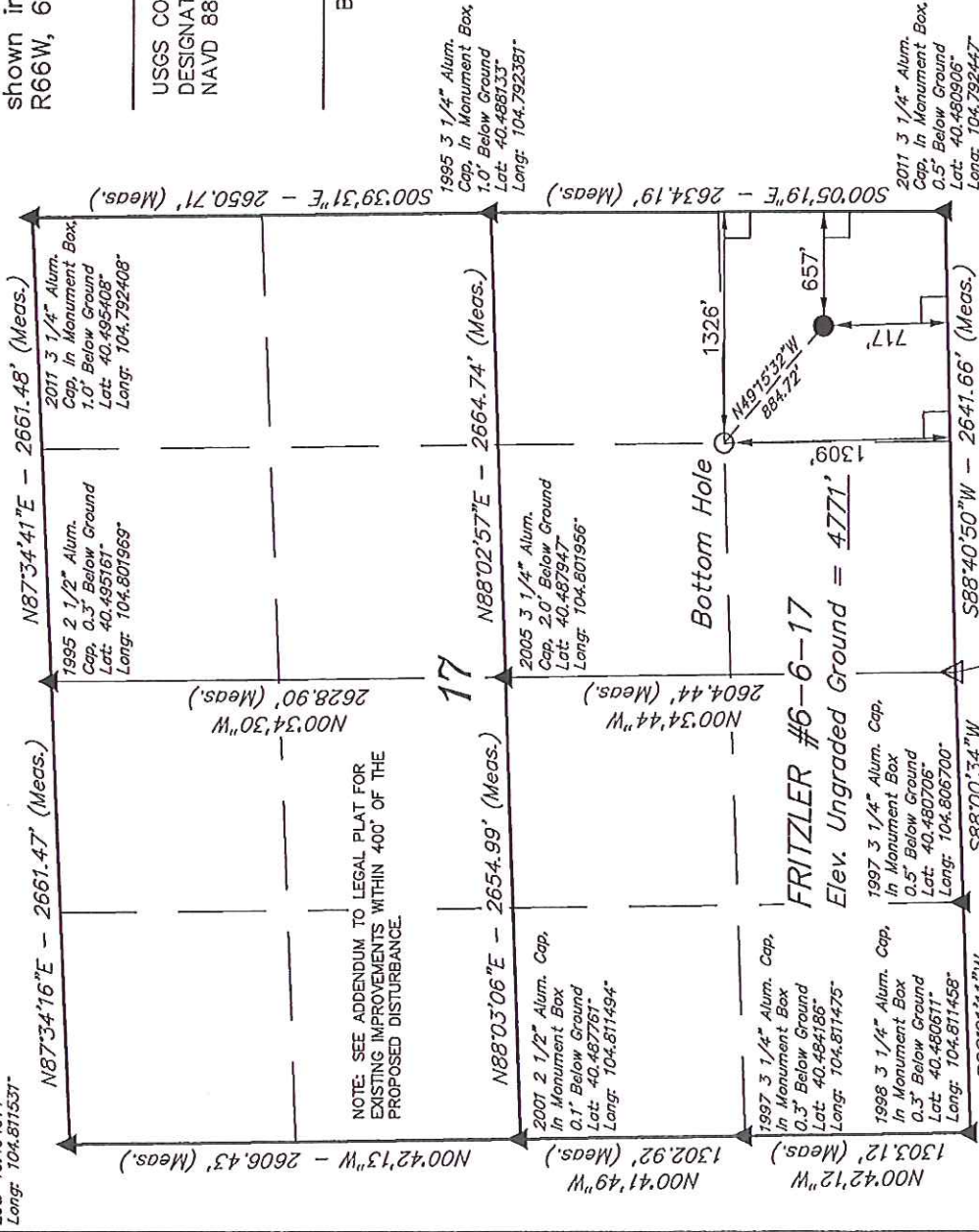
Well location, FRITZLER #6-6-17, located as shown in the SE 1/4 SE 1/4 of Section 17, T6N, R66W, 6th P.M., Weld County, Colorado.

BASIS OF ELEVATION

USGS COOPERATIVE BASE NETWORK CONTROL STATION, DESIGNATION "VERMILYEA". NGS DATA SHEET LISTS THE NAVD 88 ELEVATION AS BEING 5026 FEET

BASIS OF BEARINGS

BASIS OF BEARINGS IS A G.P.S. OBSERVATION.



CERTIFICATE

THIS IS TO CERTIFY THAT THE ABOVE PLAT WAS PREPARED FROM FIELD NOTES OF ACTUAL SURVEYS MADE BY ME OR UNDER MY SUPERVISION AND THAT THE SAME ARE TRUE AND CORRECT TO THE BEST OF MY KNOWLEDGE AND BELIEF.

2011 3 1/4" Alum. Cap. In Monument Box
0.5' Below Ground
Lat: 40.480906°
Long: 104.792447°

REGISTERED LAND SURVEYOR
REGISTRATION NO. 17253
STATE OF COLORADO 09-15-12

UNTIAH ENGINEERING & LAND SURVEYING
85 SOUTH 200 EAST - VERNAL, UTAH 84078
(435) 789-1017

SCALE	1" = 1000'	DATE SURVEYED:	04-17-12	DATE DRAWN:	04-25-12
PDOP = 1.0		PARTY	D.N. A.G. J.J.	REFERENCES	G.L.O. PLAT
		WEATHER	WARM	FILE	
					GREAT WESTERN OIL & GAS COMPANY

LEGEND:

- = 90° SYMBOL
- = PROPOSED WELL HEAD.
- ▲ = SECTION CORNERS LOCATED.
- △ = SECTION CORNERS RE-ESTABLISHED.
- (Not Set on Ground.)

T6N, R66W, 6th P.M.

GREAT WESTERN OIL & GAS COMPANY

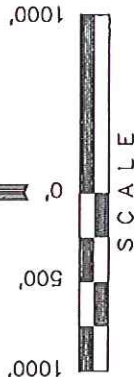
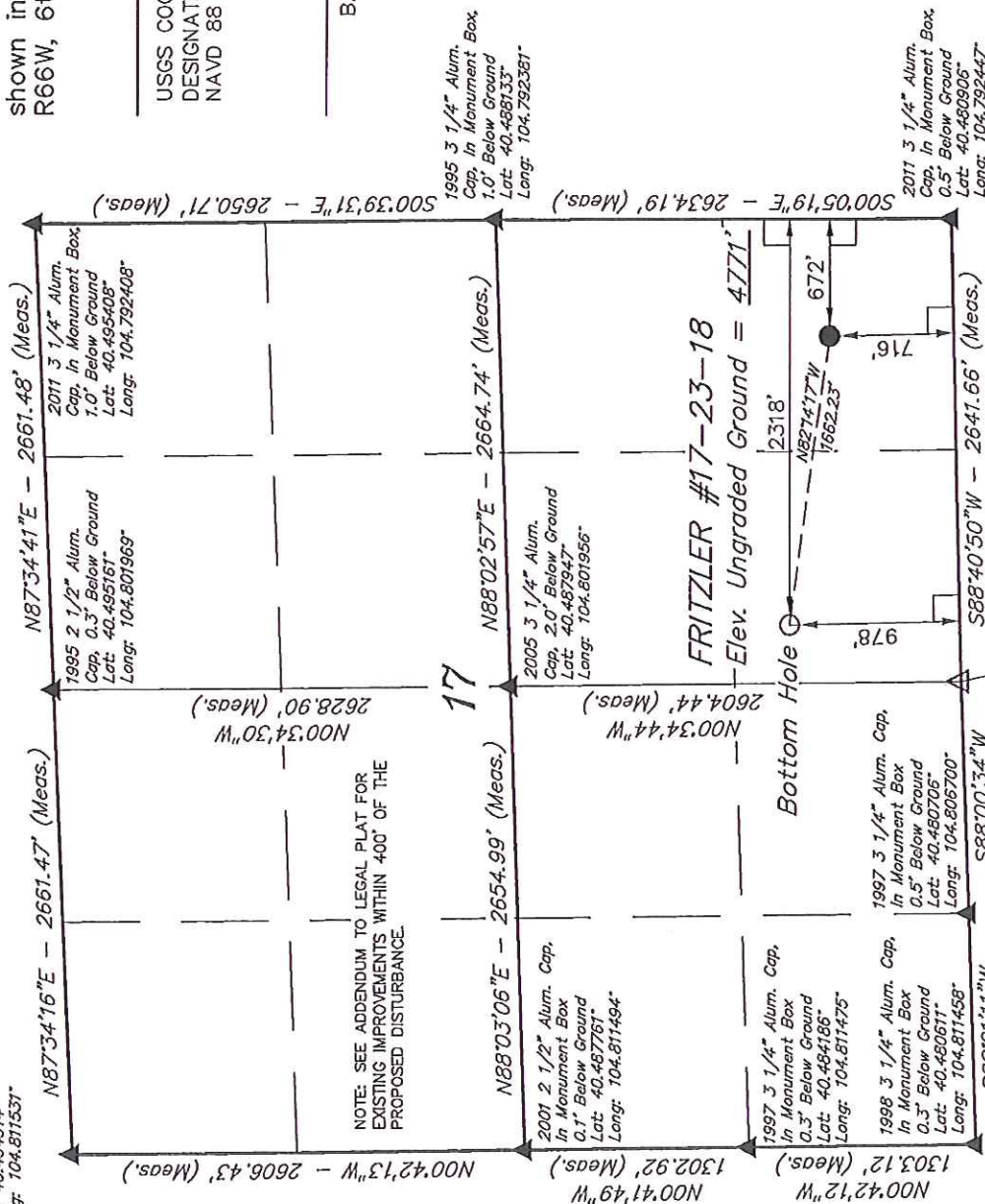
Well location, FRITZLER #17-23-18, located as shown in the SE 1/4 SE 1/4 of Section 17, T6N, R66W, 6th P.M., Weld County, Colorado.

BASIS OF ELEVATION

USGS COOPERATIVE BASE NETWORK CONTROL STATION, DESIGNATION 'VERMILYEA'. NGS DATA SHEET LISTS THE NAVD 88 ELEVATION AS BEING 5026 FEET

BASIS OF BEARINGS

BASIS OF BEARINGS IS A G.P.S. OBSERVATION.



CERTIFICATE

THIS IS TO CERTIFY THAT THE ABOVE PLAT WAS PREPARED FROM FIELD NOTES OF ACTUAL SURVEYS MADE BY ME OR UNDER MY SUPERVISION AND THAT THE SAME ARE TRUE AND CORRECT TO THE BEST OF MY KNOWLEDGE AND BELIEF.

REGISTERED LAND SURVEYOR
REGISTRATION NO. 72450
STATE OF COLORADO
05-15-12

UTAH ENGINEERING & LAND SURVEYING
85 SOUTH 200 EAST - VERNAL, UTAH 84078
(435) 789-1017

SCALE	1" = 1000'	DATE SURVEYED:	04-17-12	DATE DRAWN:	04-25-12
PARTY	D.N. A.G. J.J.	REFERENCES	G.L.O. PLAT	FILE	
WEATHER	WARM				
PDOP = 1.0					
NAD 83 (SURFACE LOCATION)					
LATITUDE = 40°28'58.24"	(40.482844)				
LONGITUDE = 104°47'41.44"	(104.794844)				
NAD 27 (SURFACE LOCATION)					
LATITUDE = 40°28'58.31"	(40.482864)				
LONGITUDE = 104°47'39.55"	(104.794319)				
NAD 83 (TARGET BOTTOM HOLE)					
LATITUDE = 40°29'00.59"	(40.483497)				
LONGITUDE = 104°48'02.72"	(104.800756)				
NAD 27 (TARGET BOTTOM HOLE)					
LATITUDE = 40°29'00.66"	(40.483517)				
LONGITUDE = 104°48'00.83"	(104.800231)				