

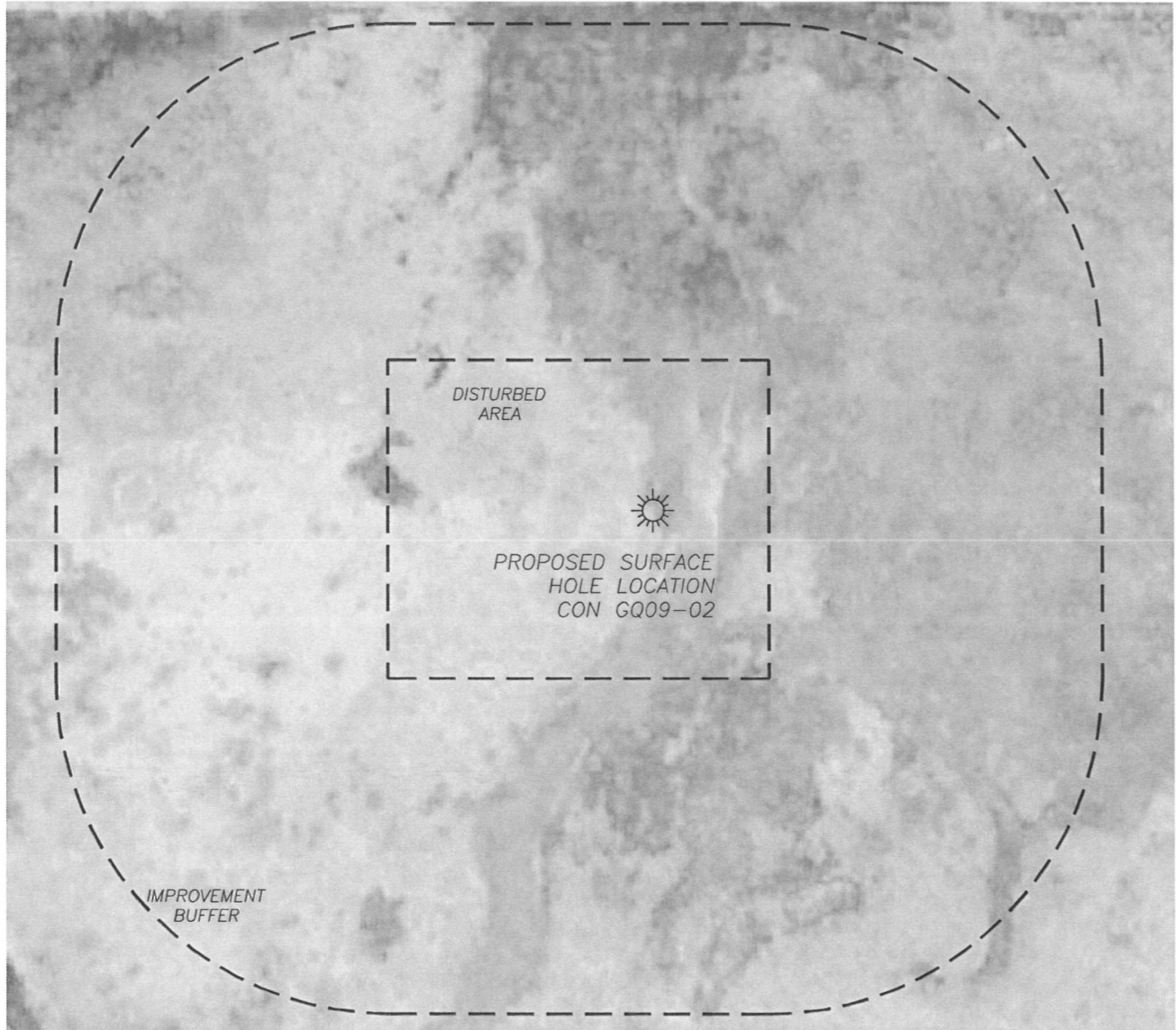
DALEY LAND SURVEYING, INC.

PARKER, CO. 80134

303 953 9841

## LOCATION DRAWING CON GQ09-02

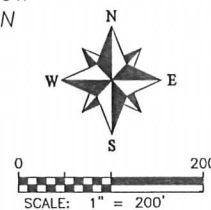
SECTION 9, TOWNSHIP 10 NORTH, RANGE 61 WEST OF THE 6TH PRINCIPAL MERIDIAN









NO VISIBLE IMPROVEMENTS WITHIN  
400' OF PROPOSED DISTURBED AREA

### DISTANCE TO NEAREST:

BUILDING: 2980'± NW  
PUBLIC ROAD: 1115'± SW  
ABOVE GRND UTILITY: 3100'± NW  
RAILROAD (ABN'D): 978'± SW  
PROP. LINE: 670'± N



### LEGEND

-  FOUND MONUMENT  
AS DESCRIBED
-  PROPOSED WELL
-  EXISTING WELL
-  BOTTOM HOLE
-  ABANDONED WELL
-  CALCULATED POSITION