Well Name: SG 334-23
Surface Location: SG 44-23 Pad
North American Datum 1983 , US State Plane 1983 , Colorado Central Zone
Ground Elevation: 5030.00

+N/-S	+E/-W	Northing	Easting	Latittude	Longitude	Slot
0.00	0.00	1587781.50	2273911.00	39.41902	-108.07049	B5

KELLY BUSHING @ 5052.00usft (Cyclone 17)

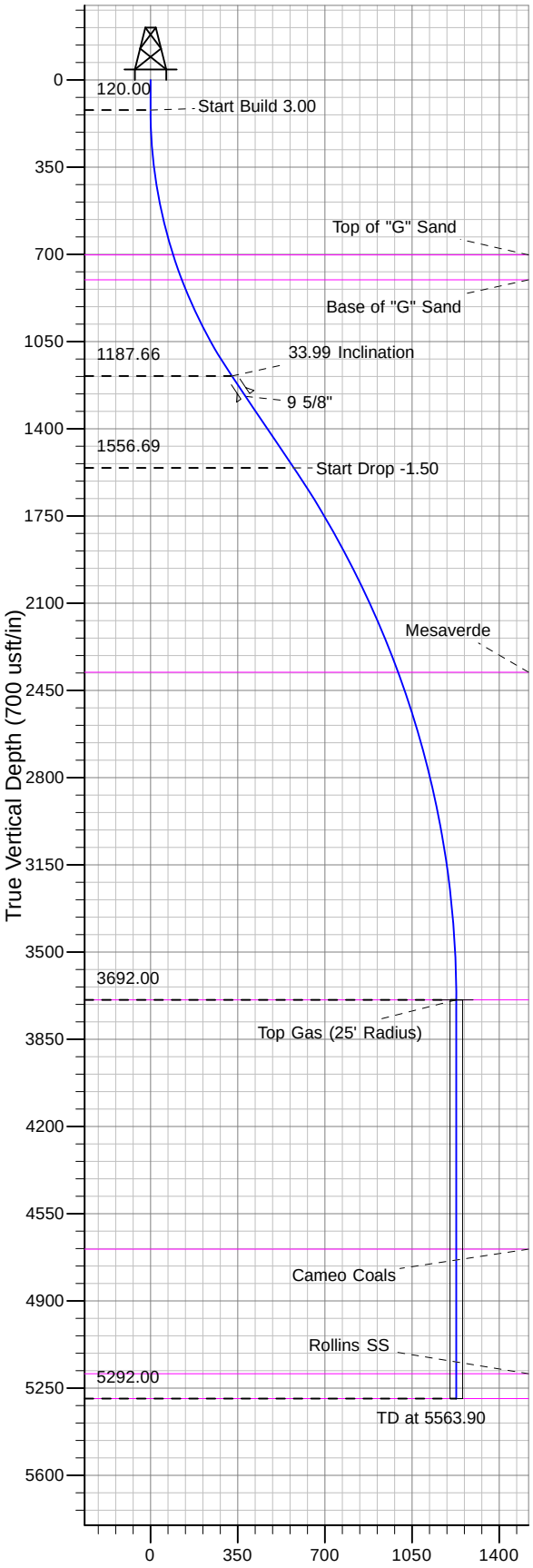

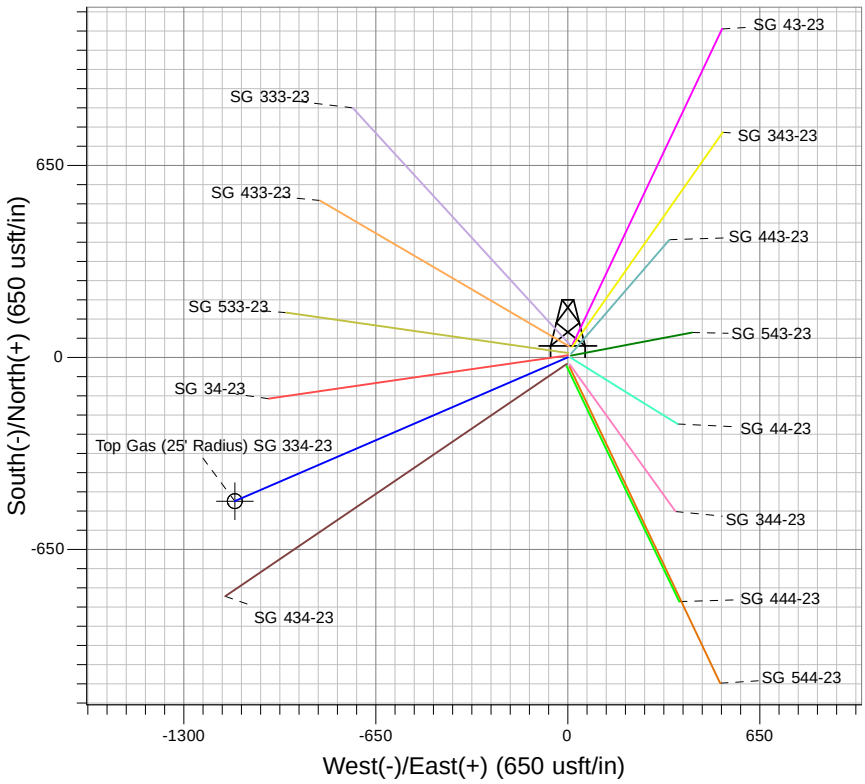

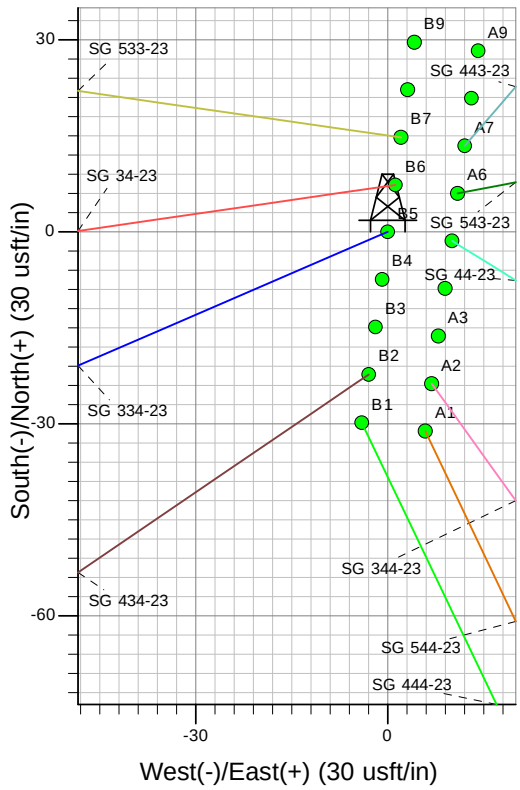

Project: SG 23-07S-096W
Site: SG 44-23 Pad
Well: SG 334-23
Design #2 14Jun12 kjs

Azimuths to True North
Magnetic North: 10.30°

Magnetic Field
Strength: 52205.5snT
Dip Angle: 65.67°
Date: 10/20/2011
Model: IGRF2005-10

ANNOTATIONS

MD	Inc	Azi	TVD	+N/-S	+E/-W	VSect	Departure	Annotation
120.00	0.0000	0.00	120.00	0.00	0.00	0.00	0.00	Start Build 3.00
1252.94	33.9882	246.65	1187.66	-129.33	-299.57	326.30	326.30	33.99 Inclination
1698.02	33.9882	246.65	1556.69	-227.95	-528.00	575.10	575.10	Start Drop -1.50
3963.90	0.0000	0.00	3692.00	-486.60	-1127.14	1227.69	1227.69	Top Gas
5563.90	0.0000	0.00	5292.00	-486.60	-1127.14	1227.69	1227.69	TD at 5563.90