

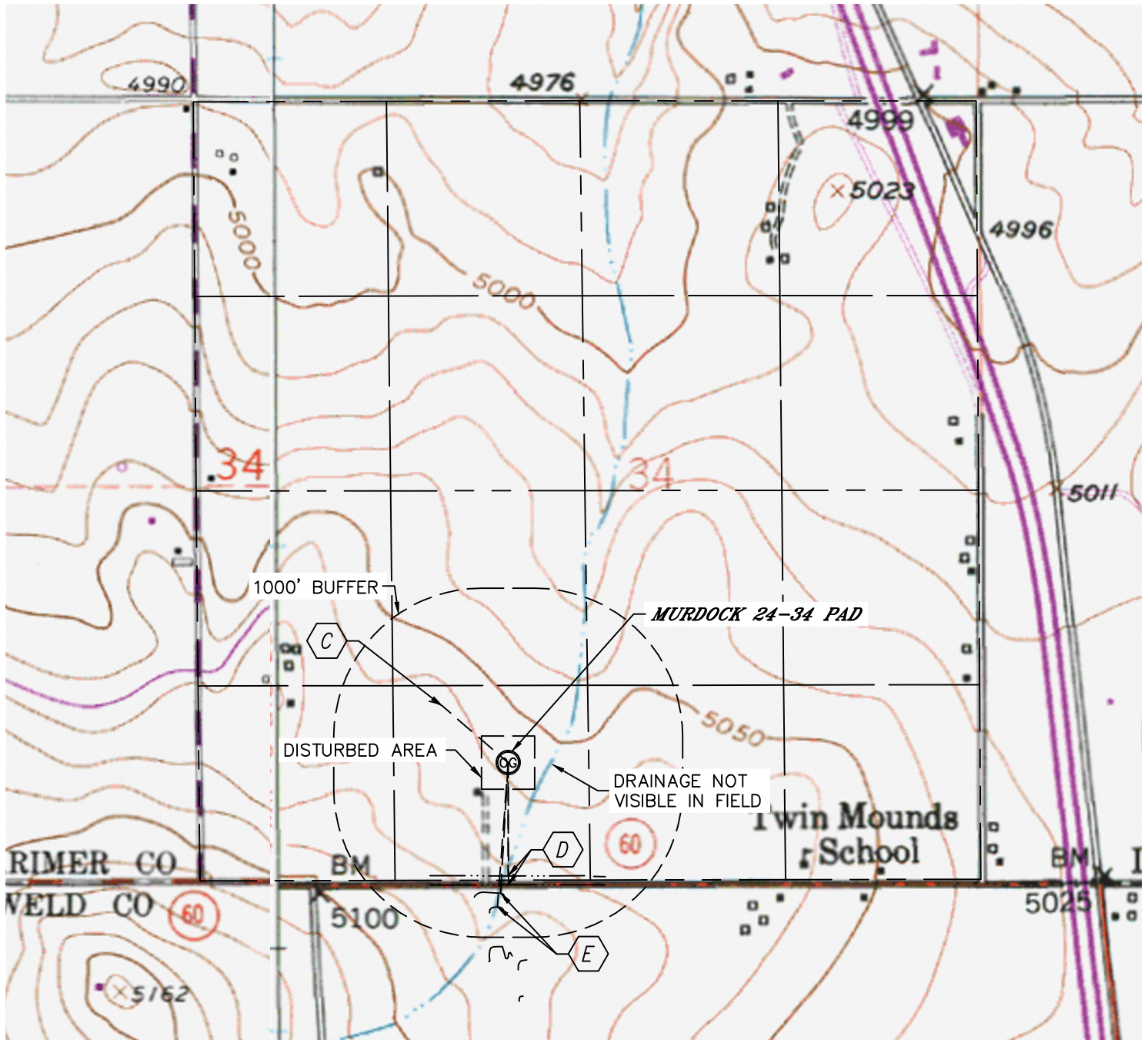





Lat40°, Inc. 1635 Foxtrail Drive, Suite 325 Loveland, CO 970-776-3321

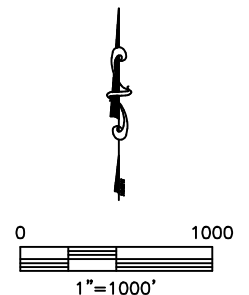
HYDROLOGY MAP

MURDOCK 24-34 PAD

SECTION: 34
TOWNSHIP: 5N
RANGE: 68W



-  DITCH 590' NW
-  BARROW DITCH 765' & 826' S
-  POND 885' & 979' S



DATE: 6/15/2012
PROJECT#: 2012086