

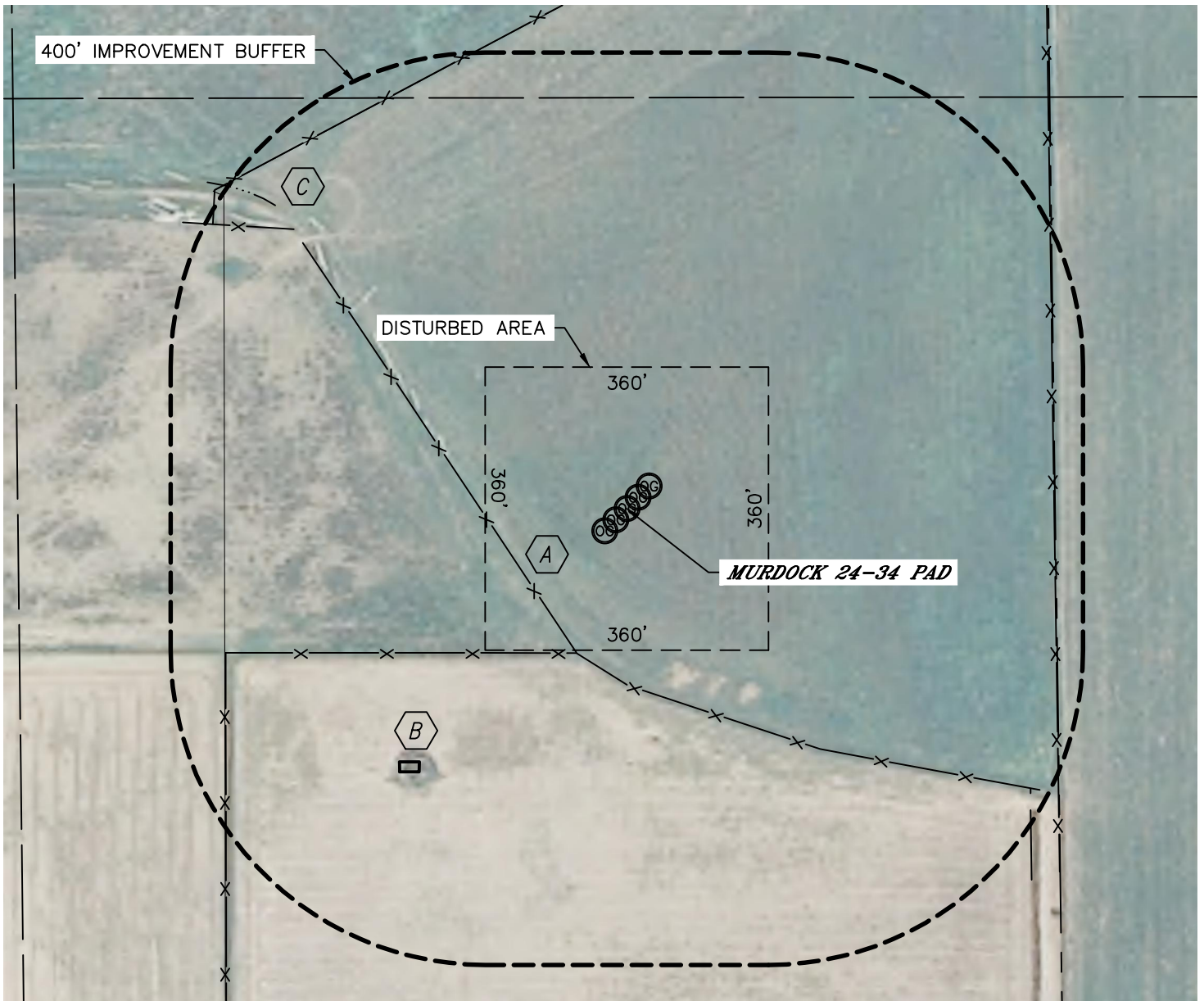


Lat40°, Inc. 1635 Foxtrail Drive, Suite 325 Loveland, CO 970-776-3321




LOCATION DRAWING

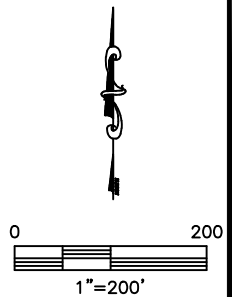
MURDOCK 24-34 PAD

SECTION: 34
TOWNSHIP: 5N
RANGE: 68W



IMPROVEMENTS:
(MEASURED FROM PROPOSED MURDOCK 24-34 WELL LOCATION)

-  FENCE 155' SW, 544' E & 604' NW
-  SHED 416' SW
-  DITCH 590' NW



NEAREST: BUILDING 1190' SW, PUBLIC ROAD 781' S (E CR 14/HWY 60),
ABOVE GROUND UTILITY 764' S, RAILROAD 5280'+, PROPERTY LINE 512' W

DATE: 6/15/2012
PROJECT#: 2012086