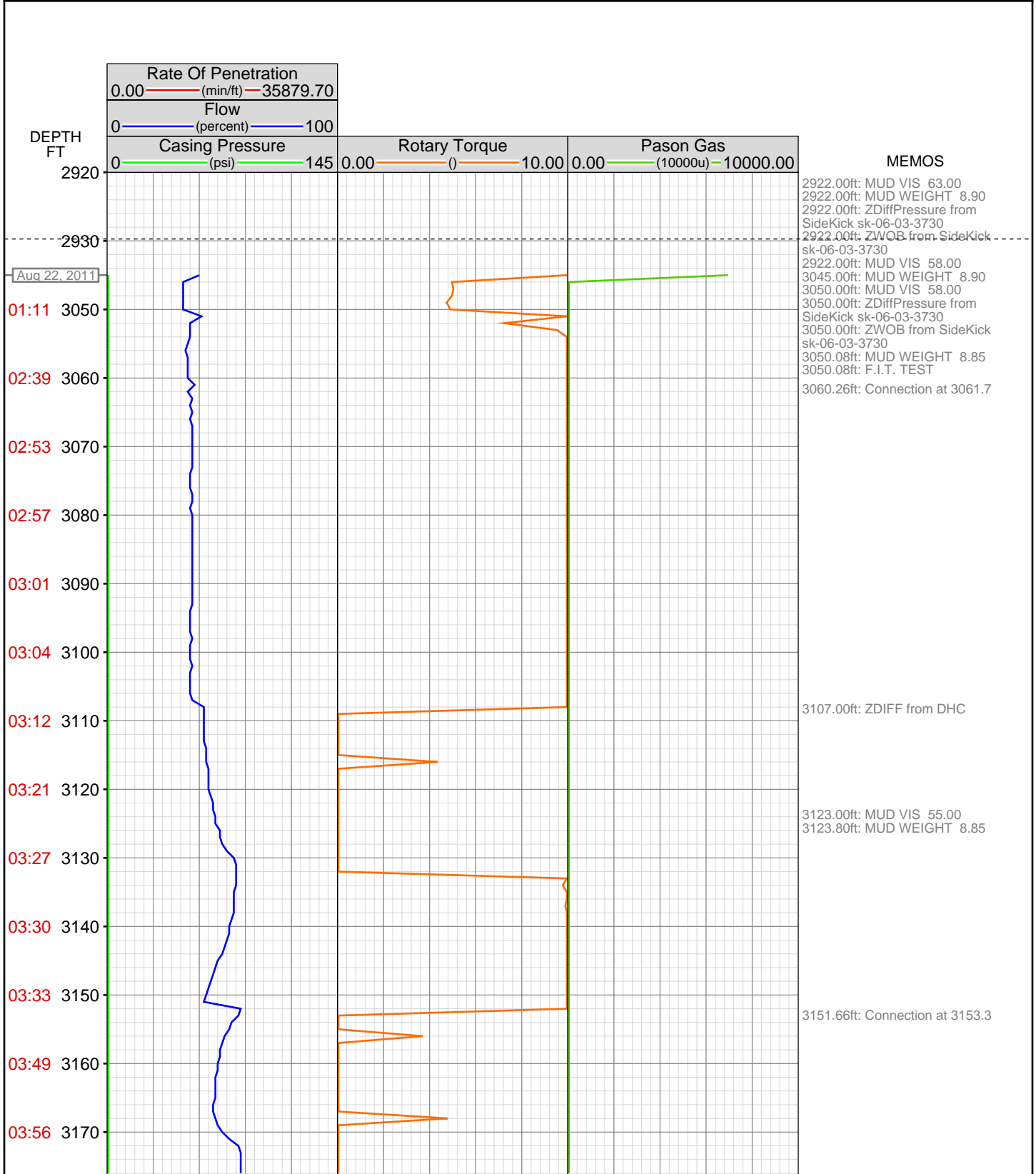


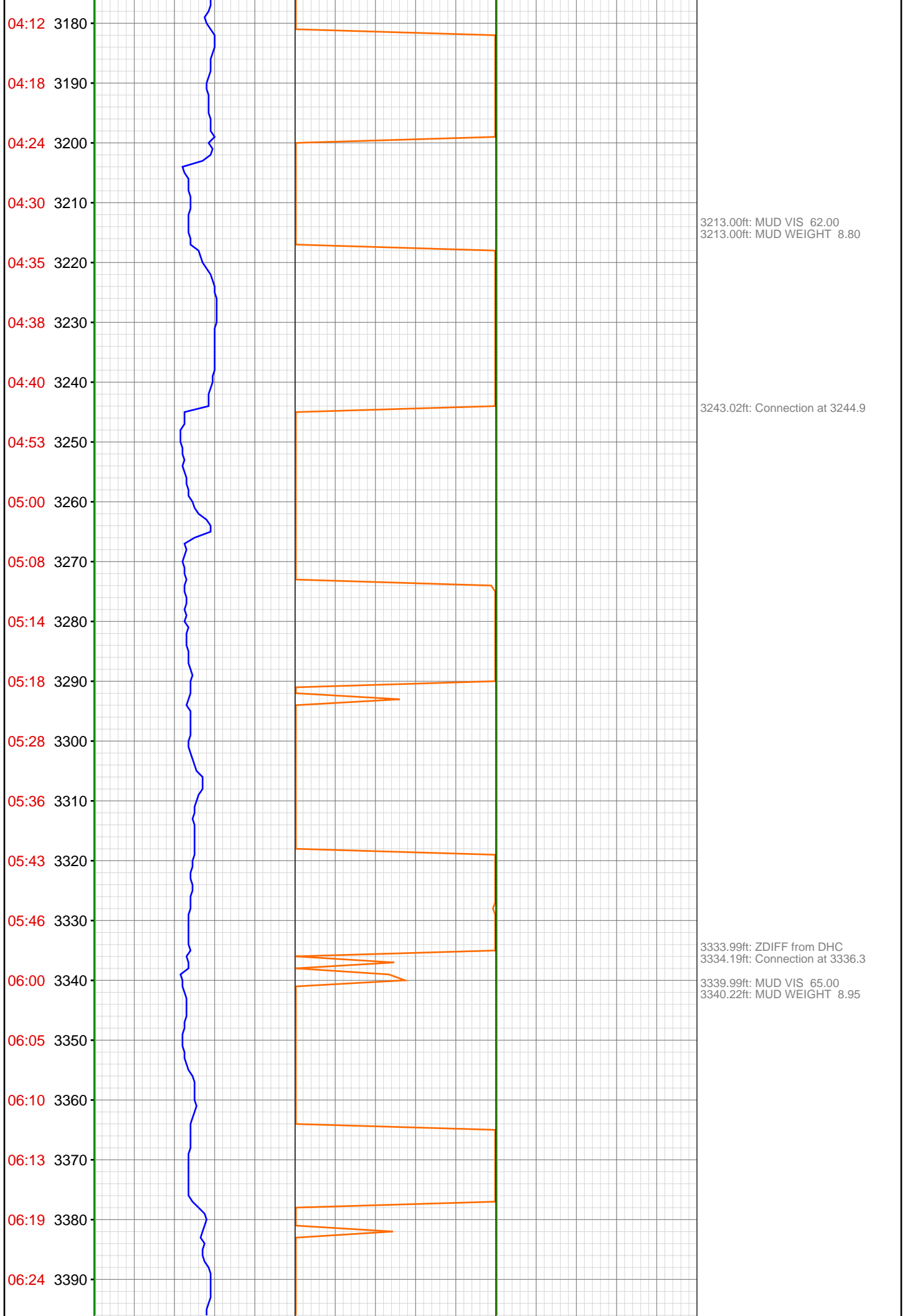
# DataHub EDR Log

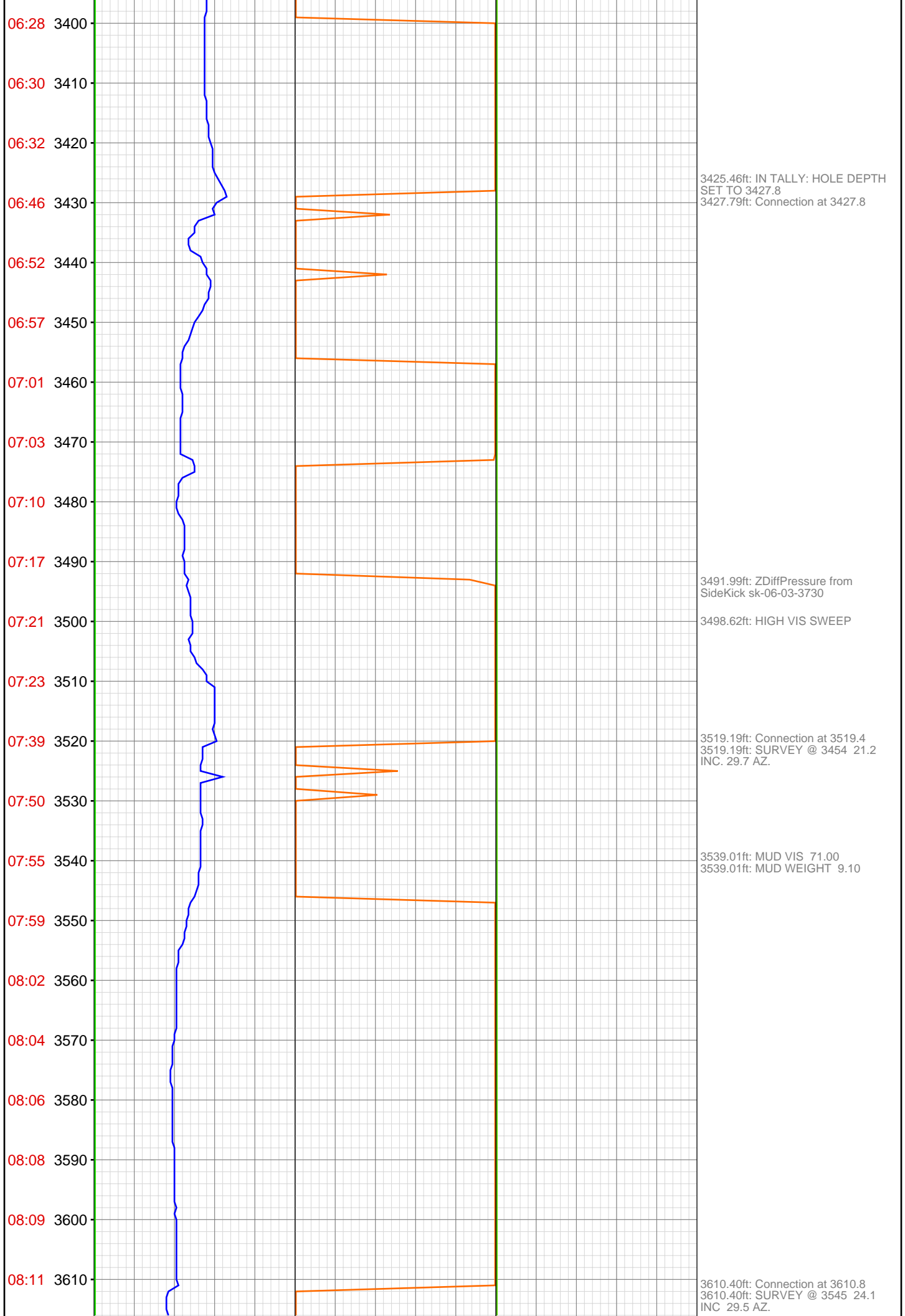
Thu Sep 01, 2011 09:58:35  
Well Dossier 1313891750  
Marilyn Tucker

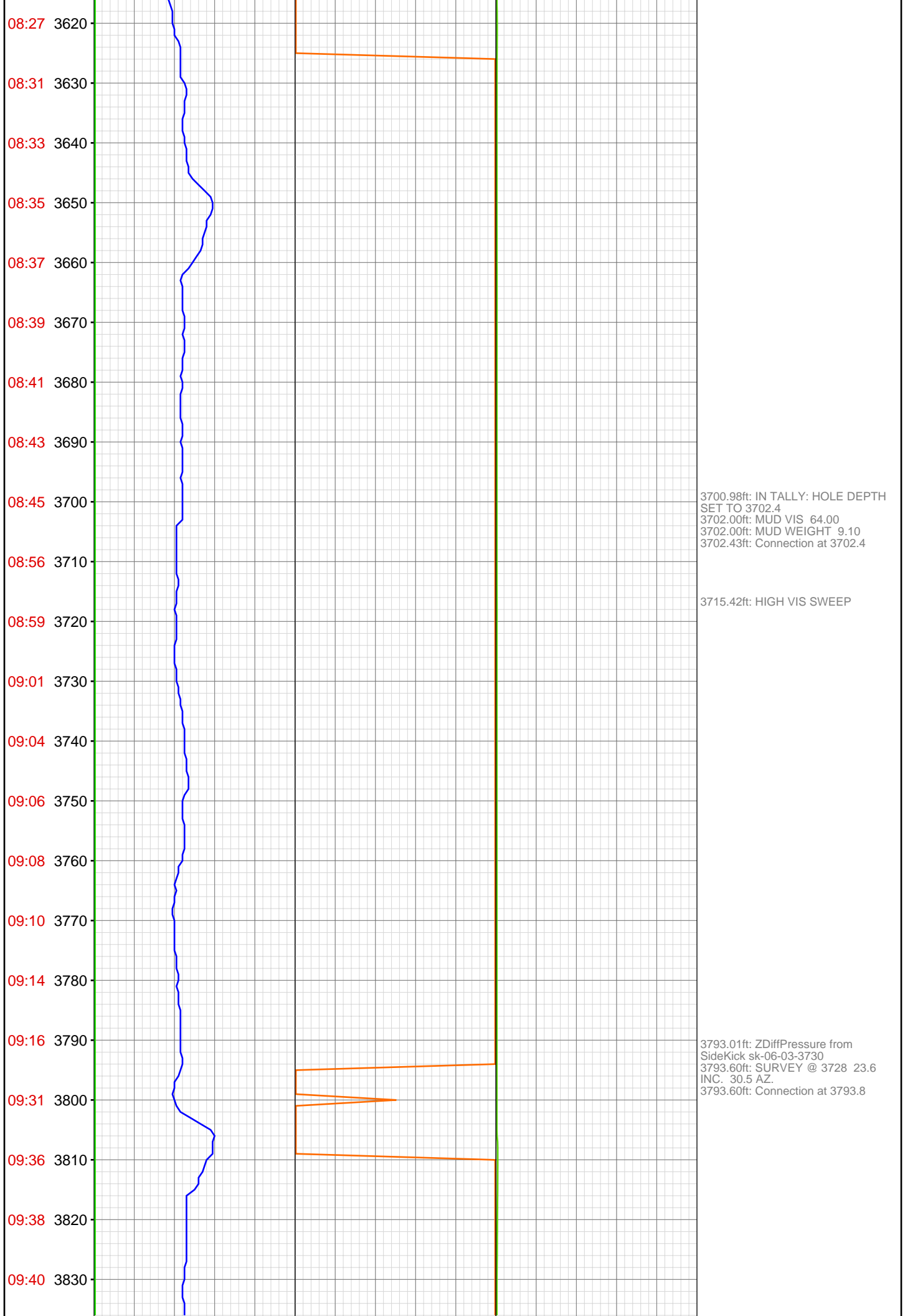
**OPERATOR:** EnCana Oil & Gas (USA), Inc.  
**WELL:** SGU 8515F-24 F25-496  
**FIELD:**  
**LOCATION:** T4S R96W SECTION:25ALL  
**COUNTRY:** USA  
**RIG:** Pat-UTI 306

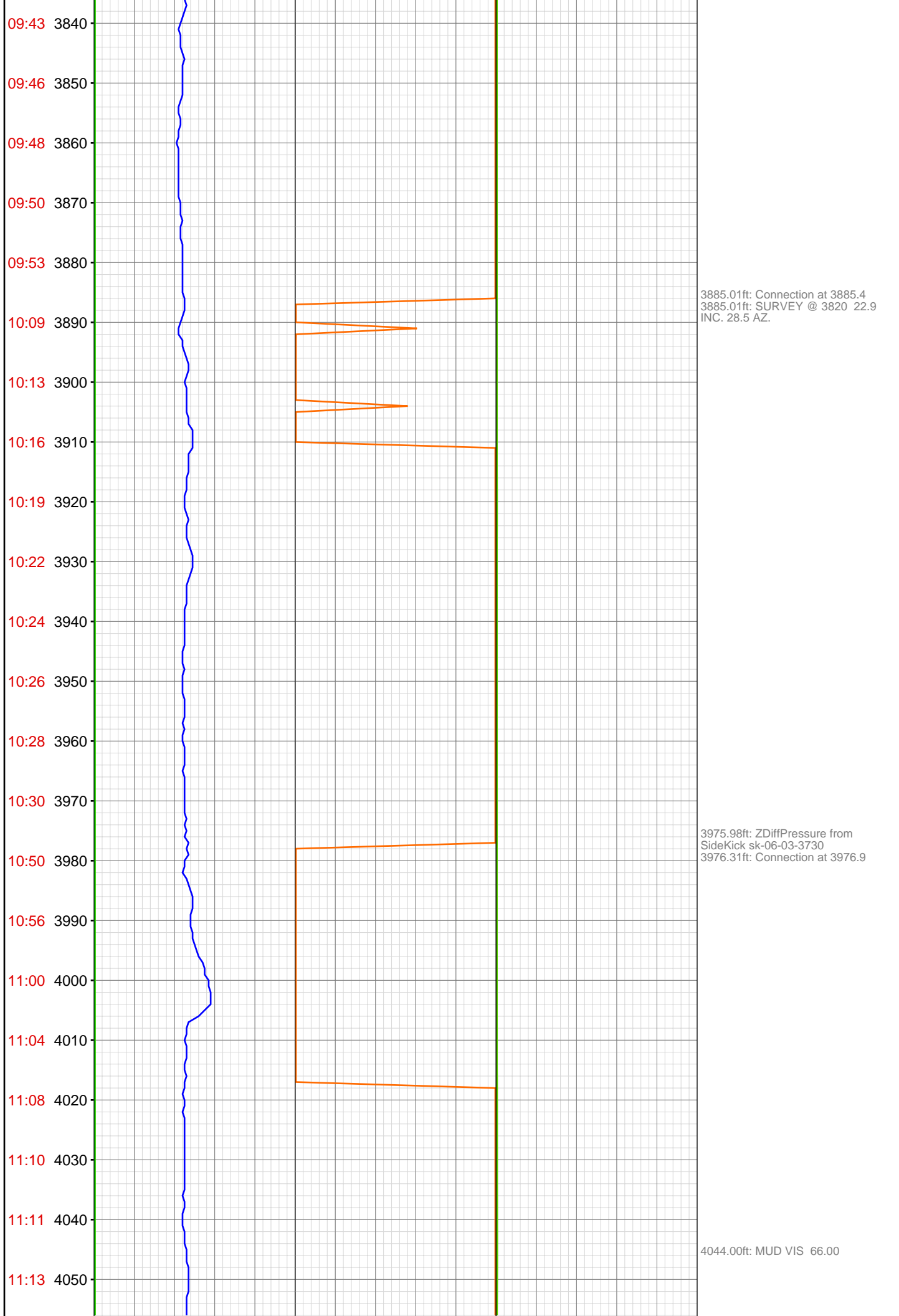
**CONTRACTOR:** Patterson-UTI Drilling Company  
**UNIQUE WELL ID:** 504519755  
**SPUD DATE:** Aug 22, 2011 02:30  
**RELEASE DATE:** Aug 30, 2011 02:00

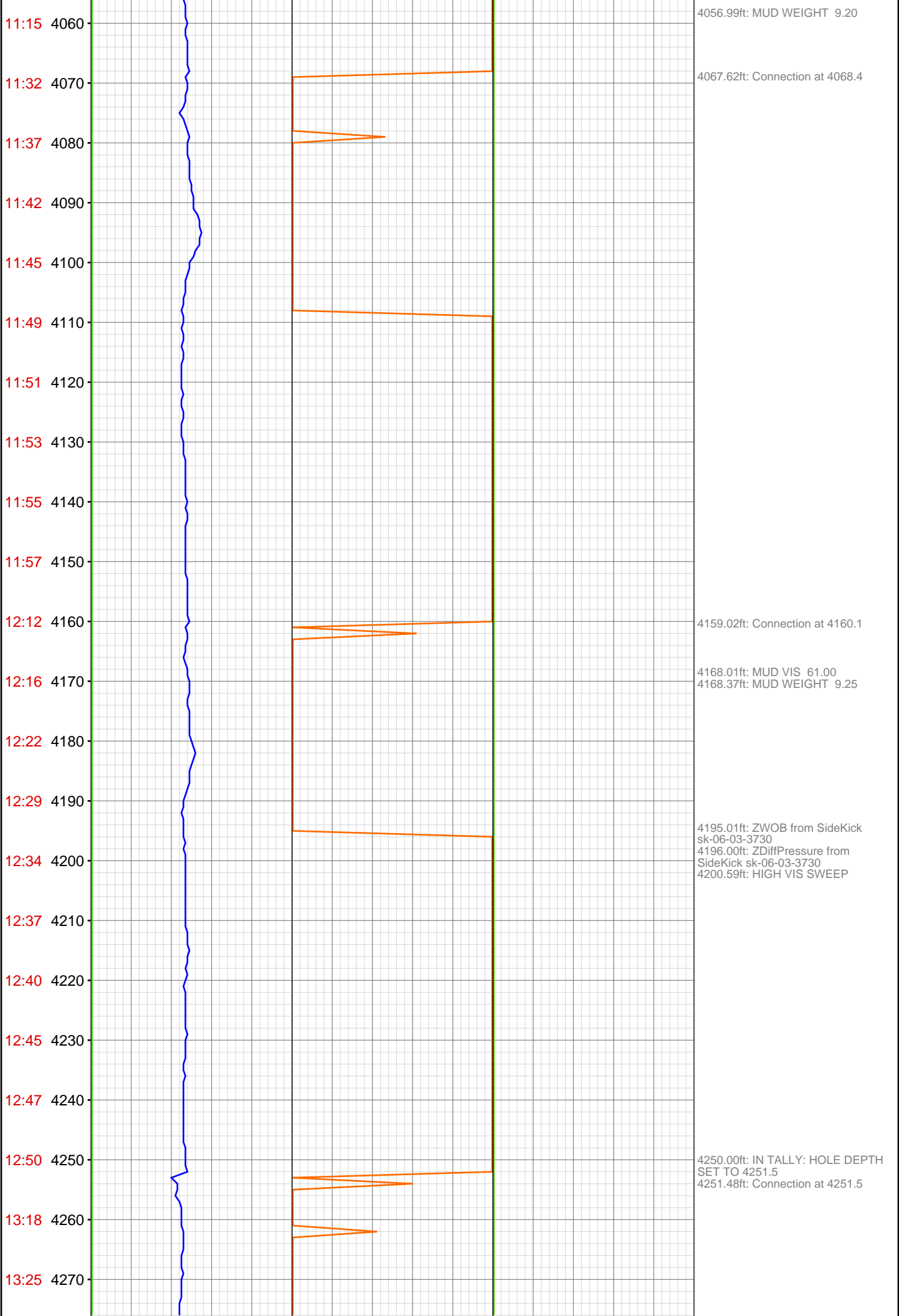


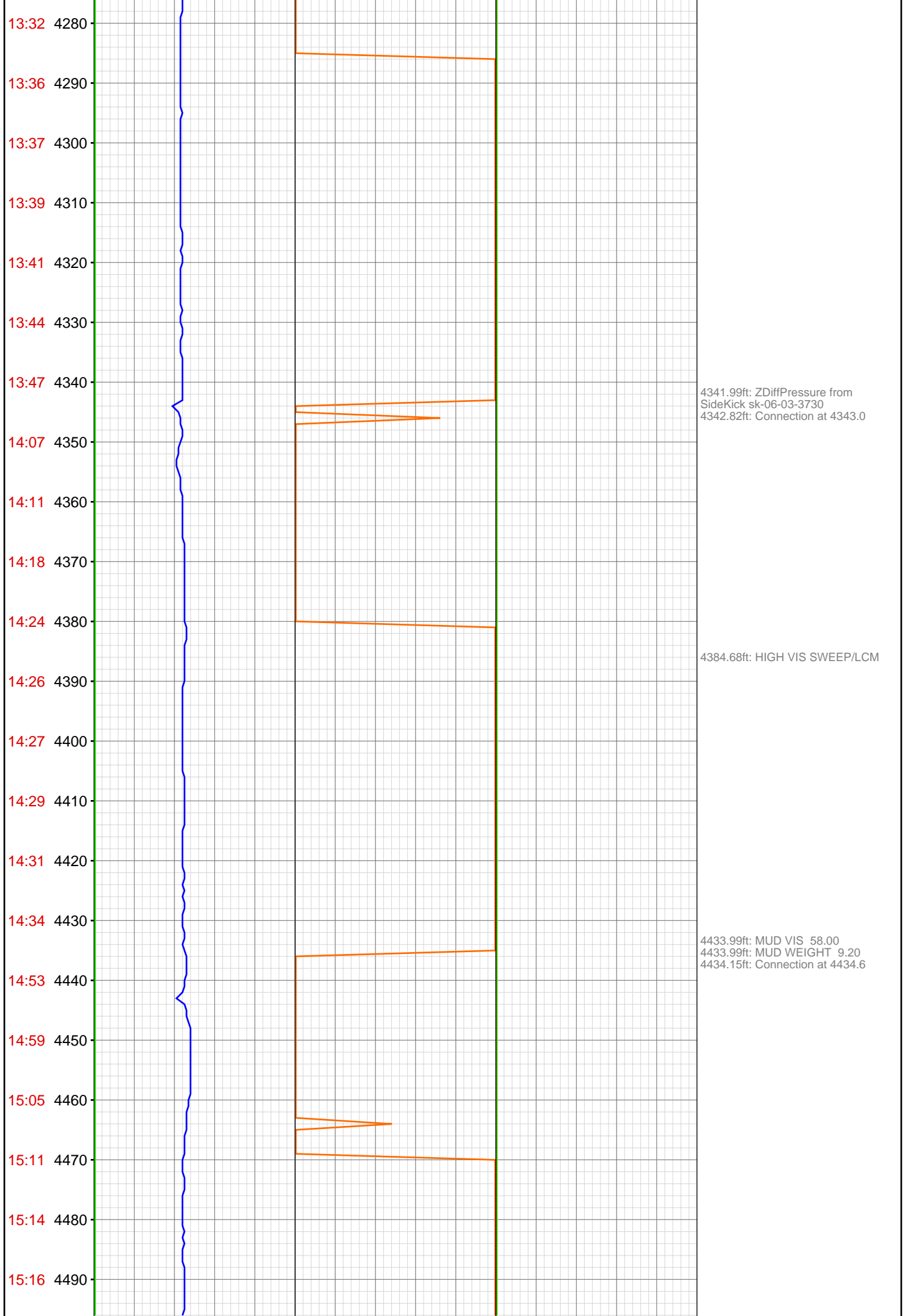


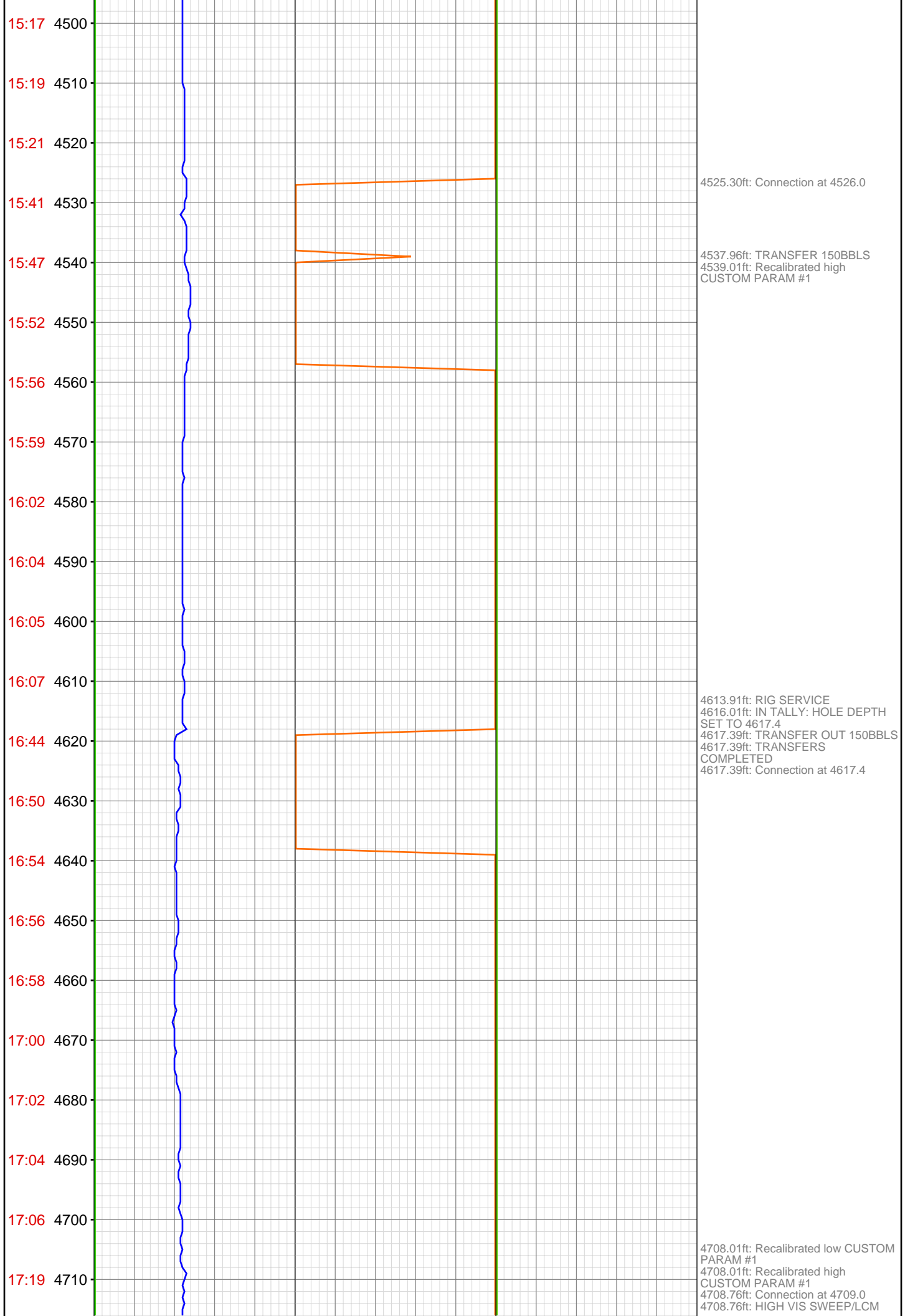




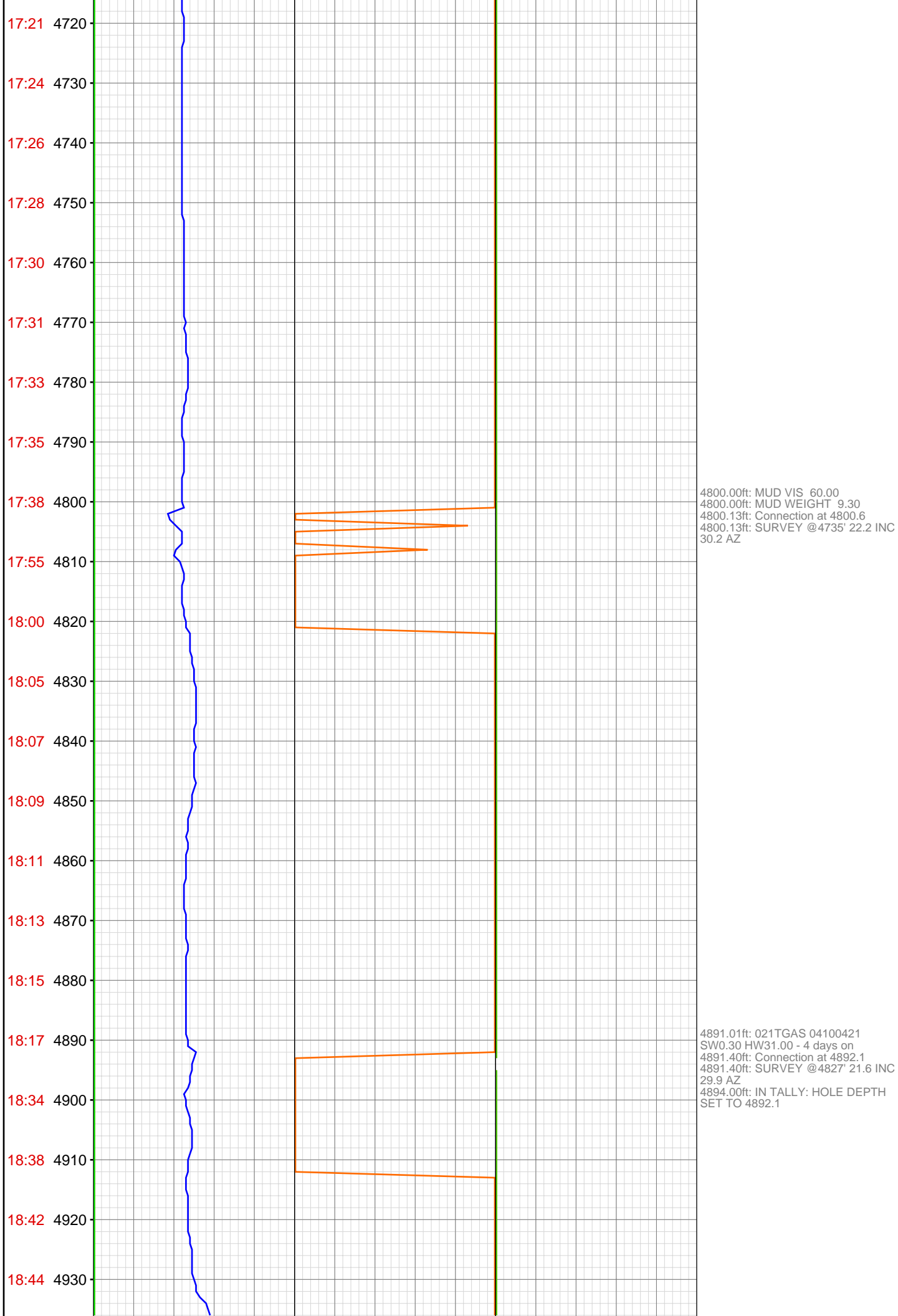


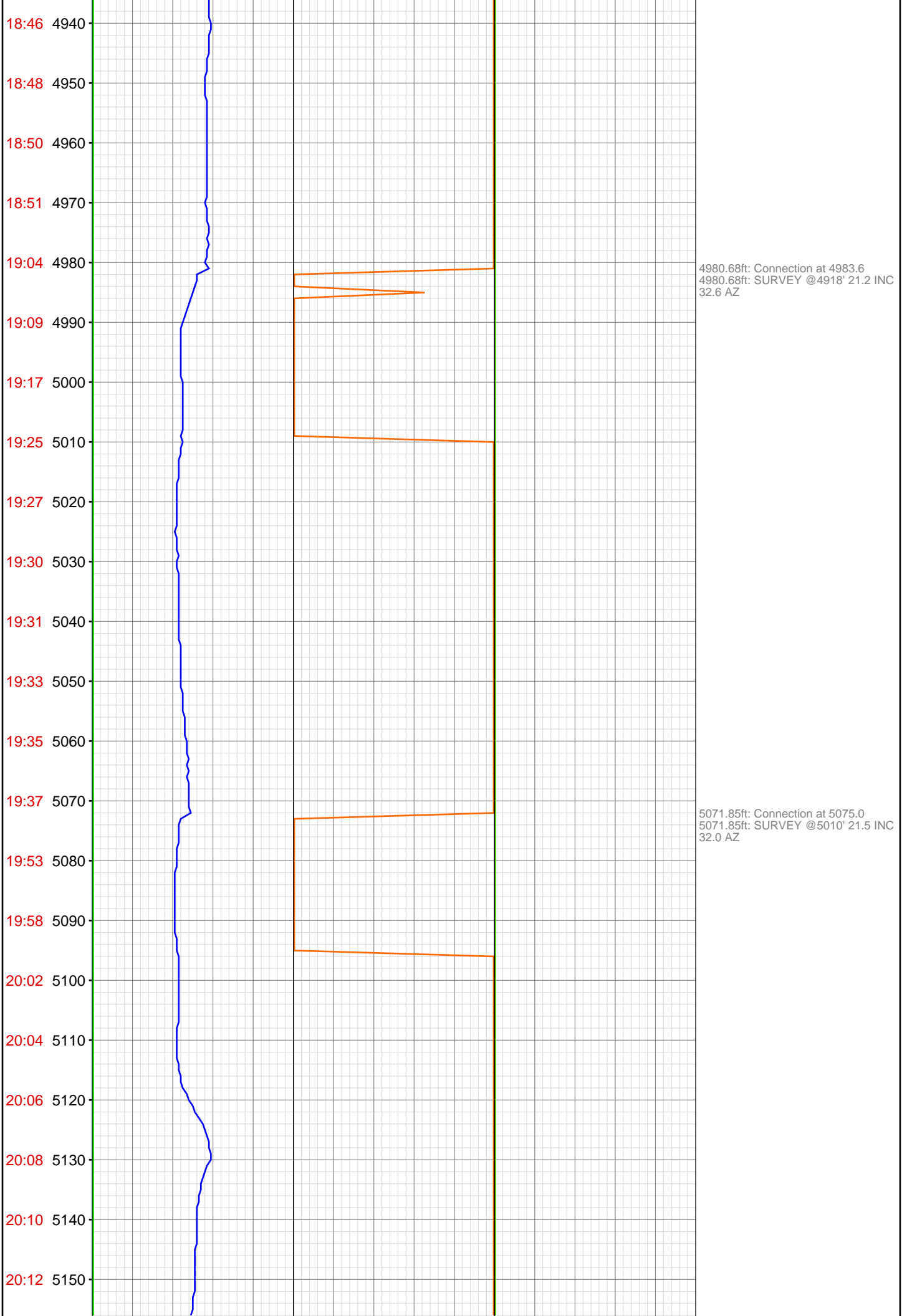


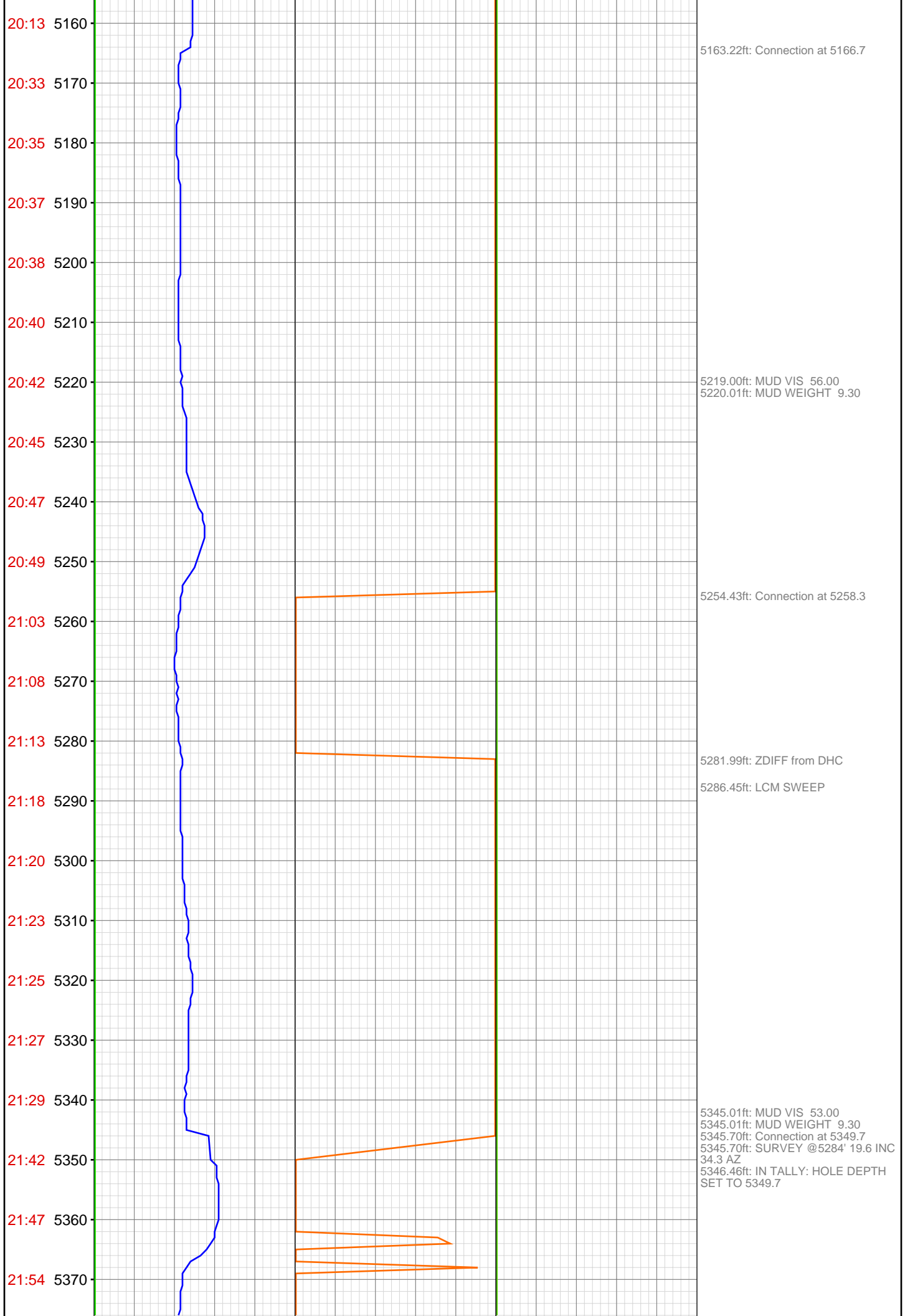


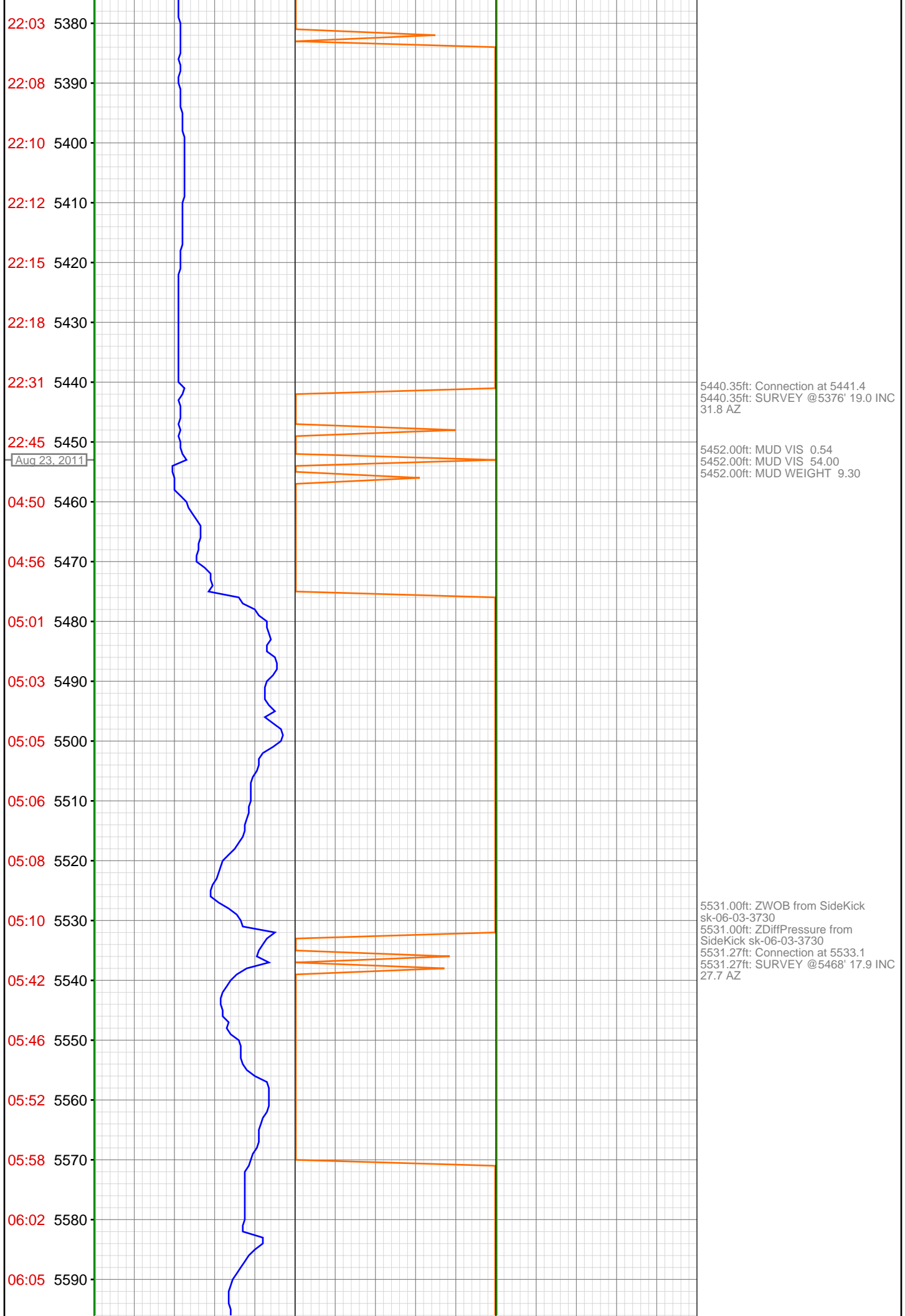


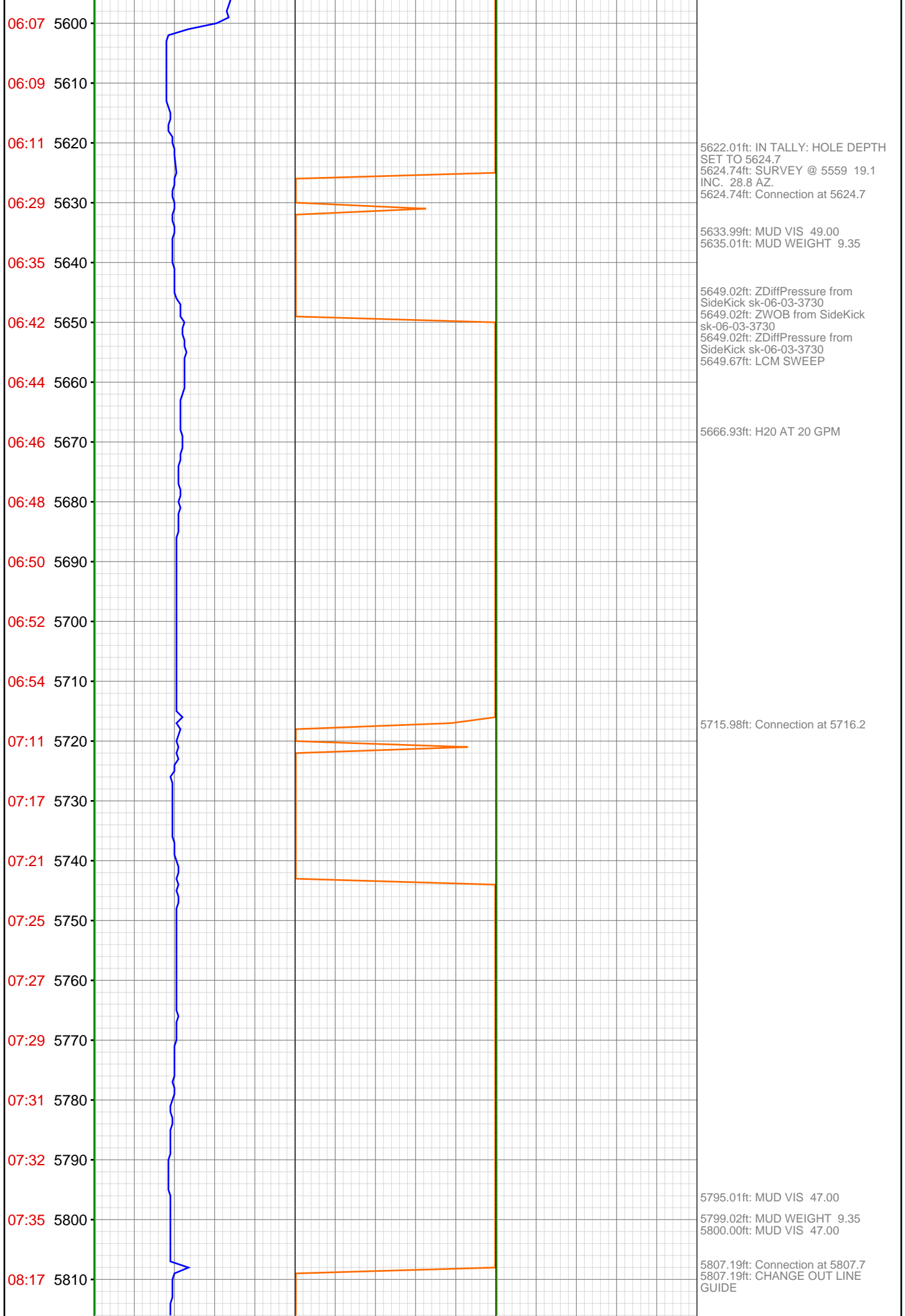


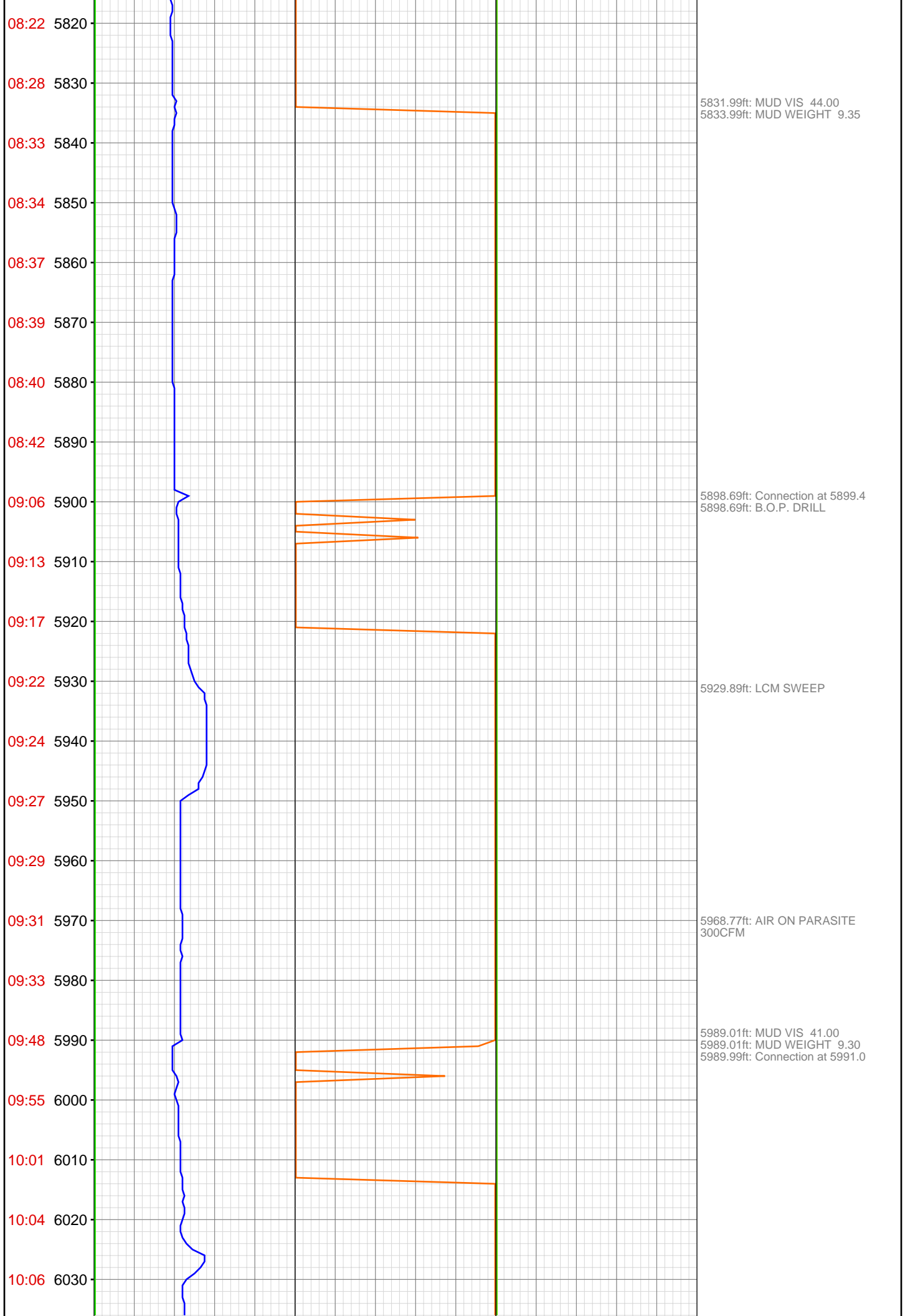


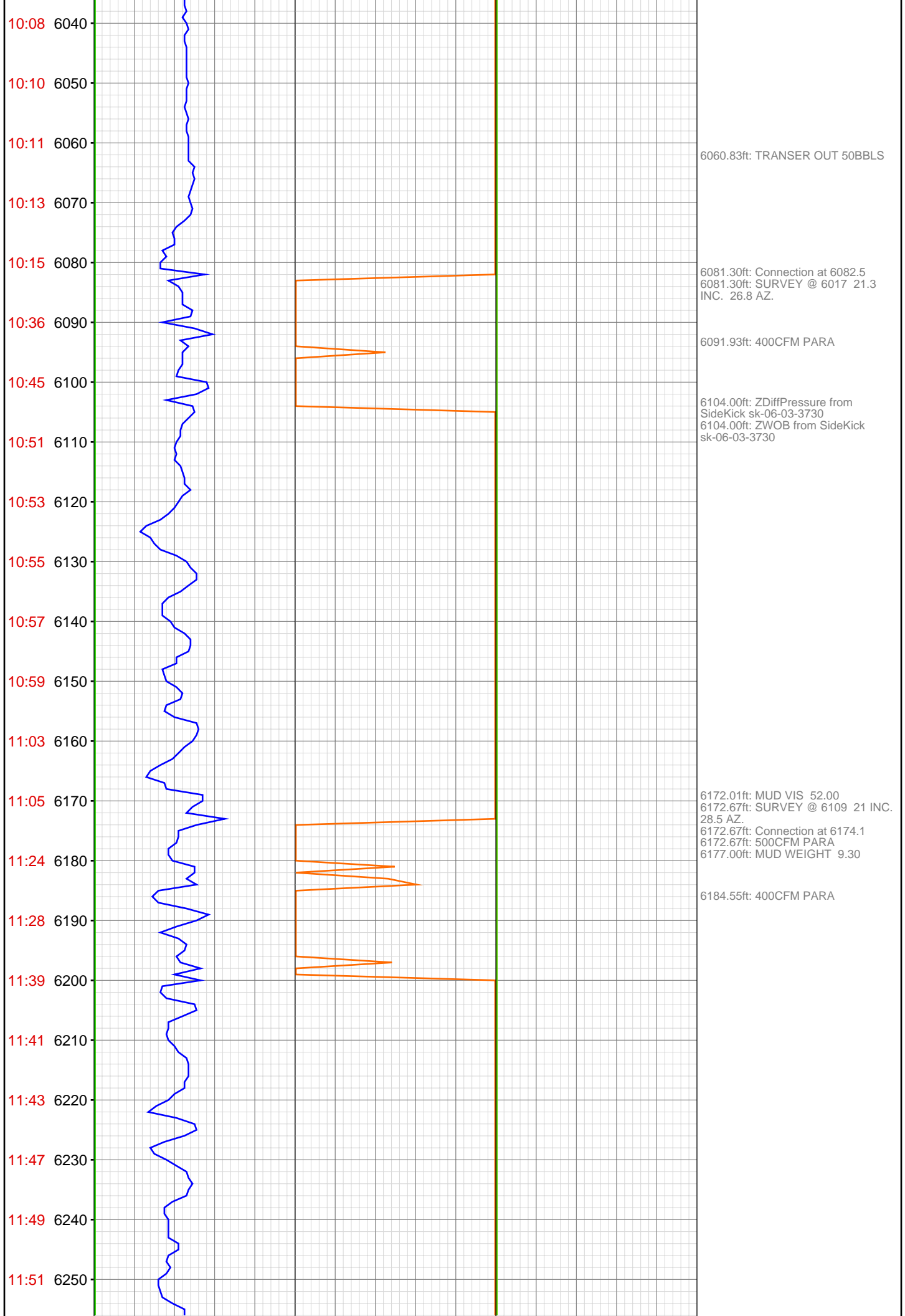


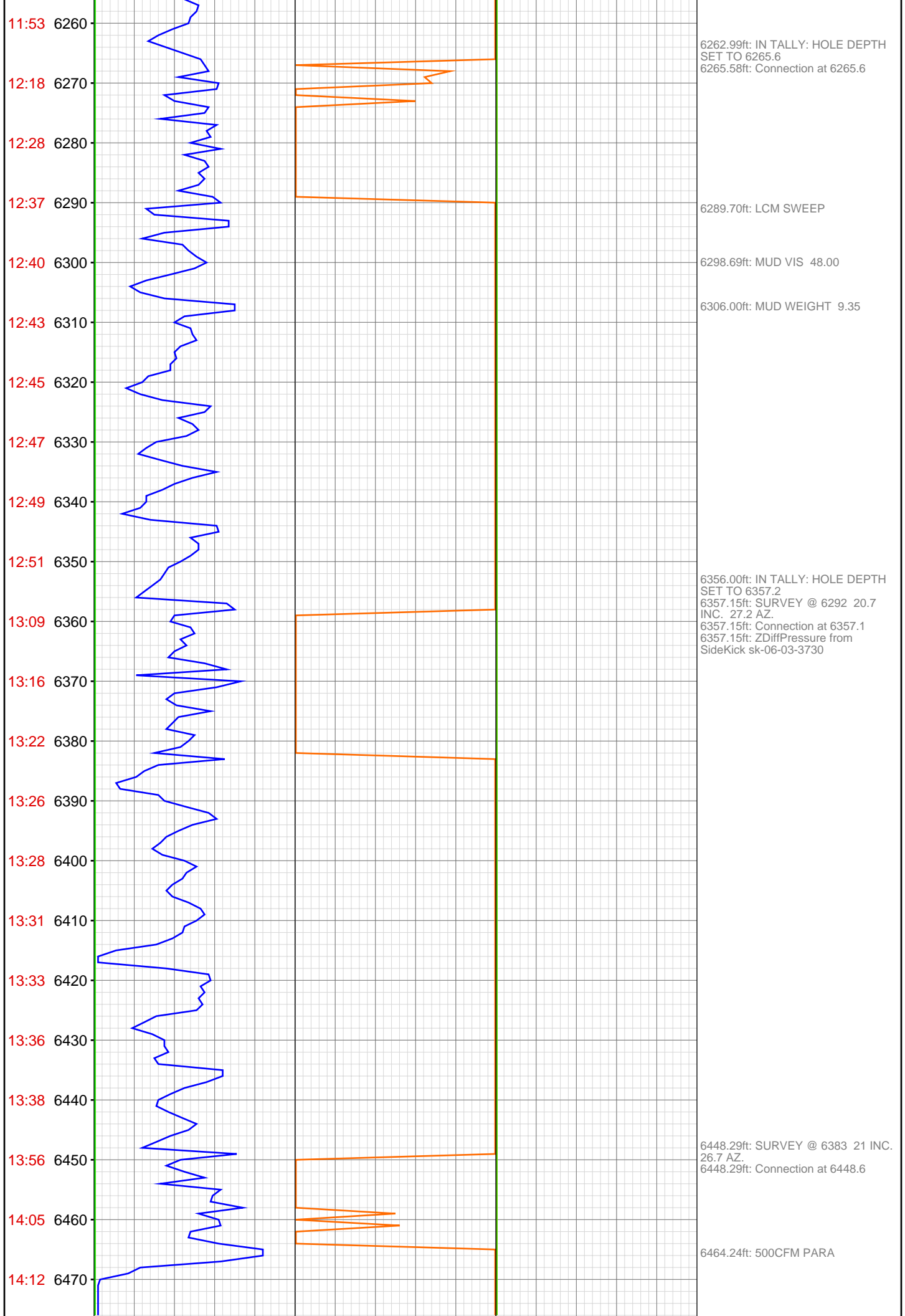




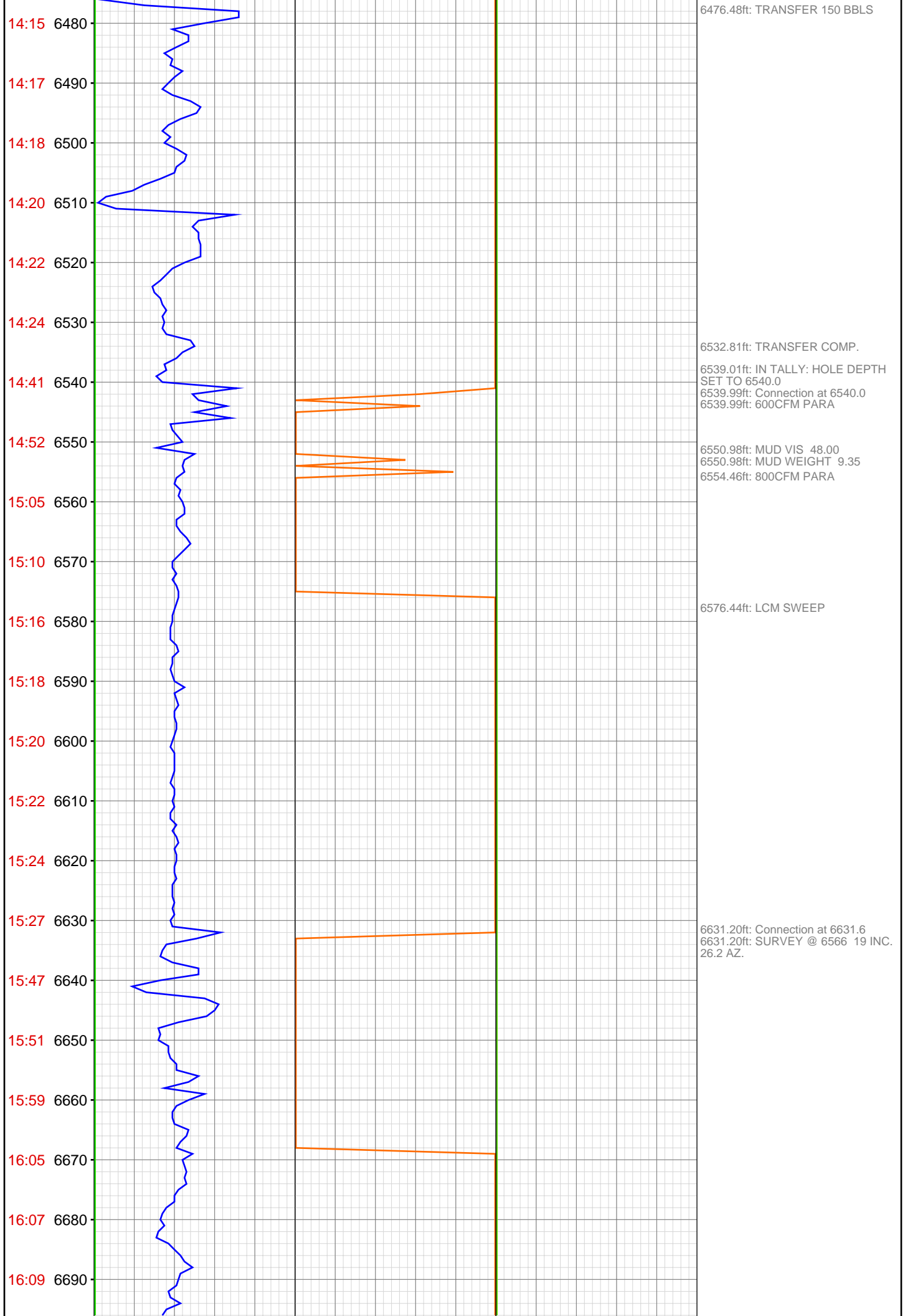


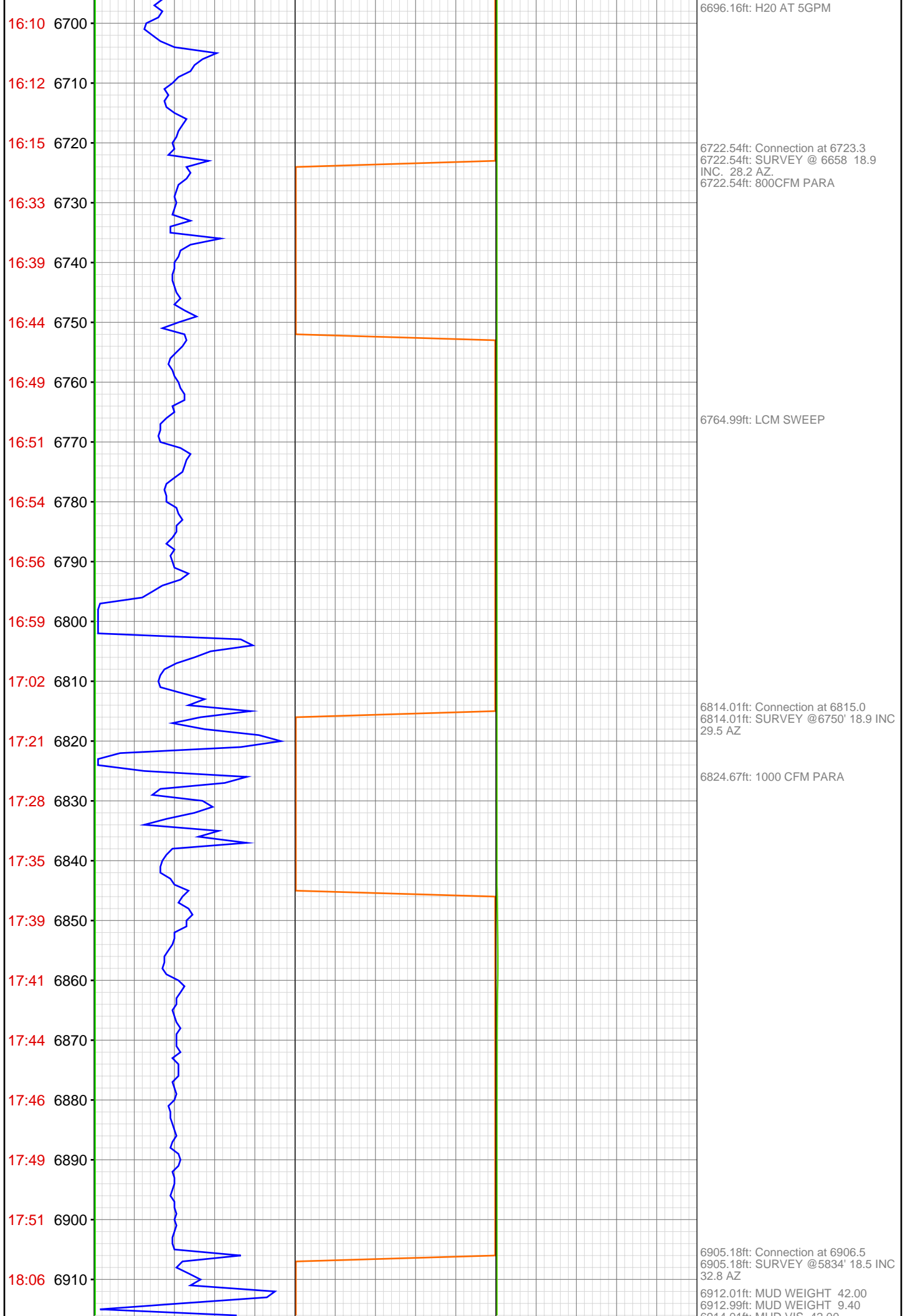


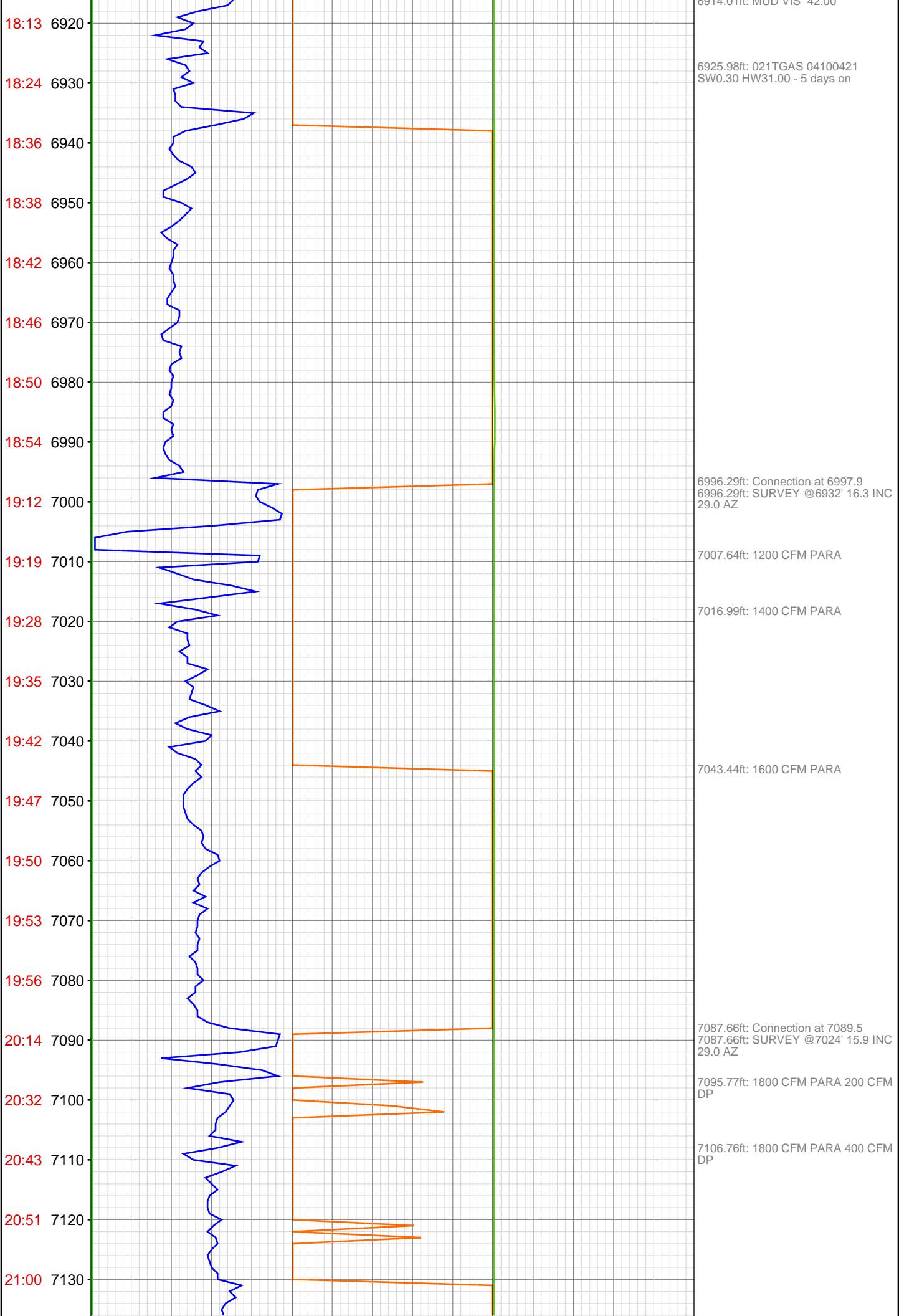


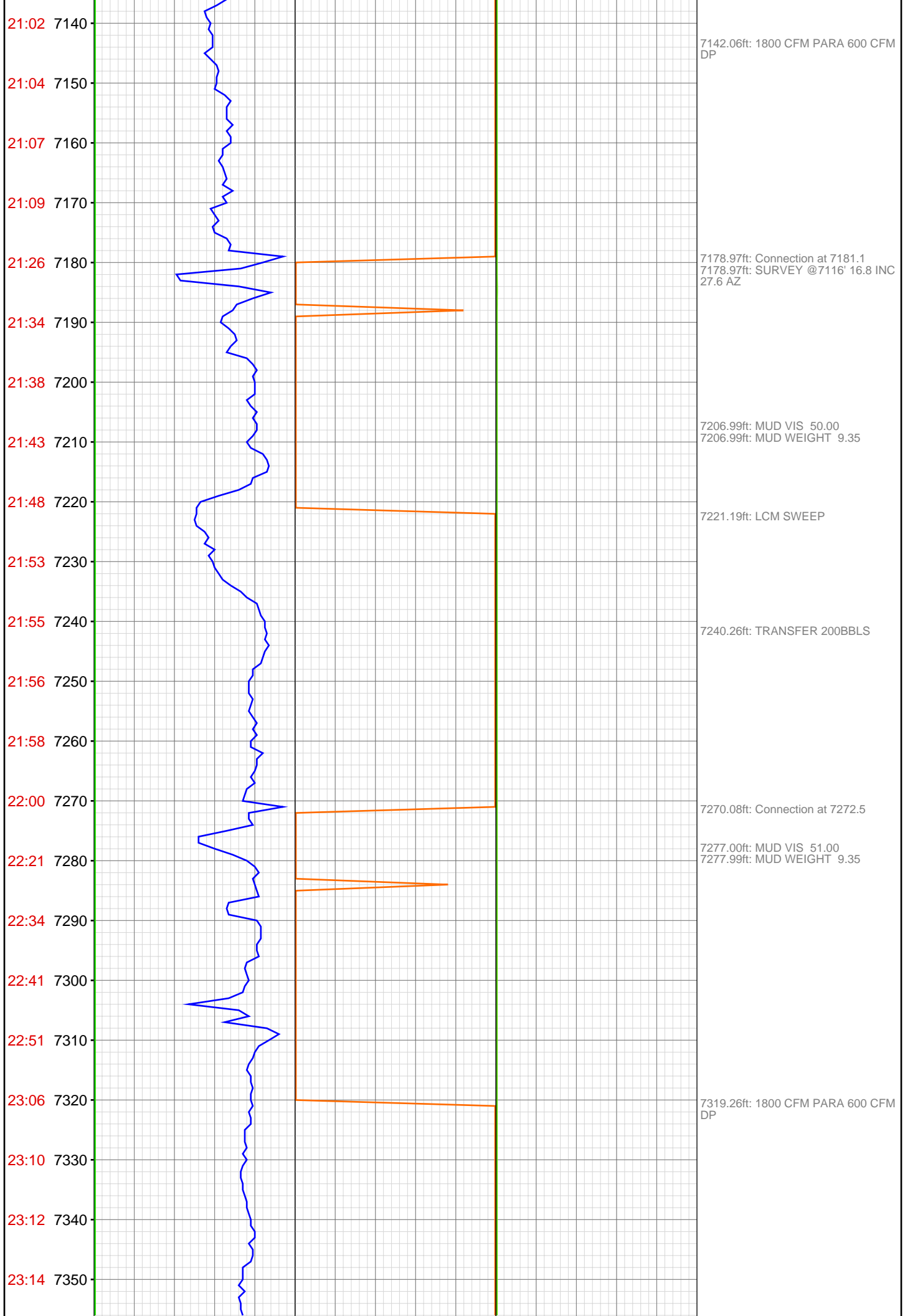


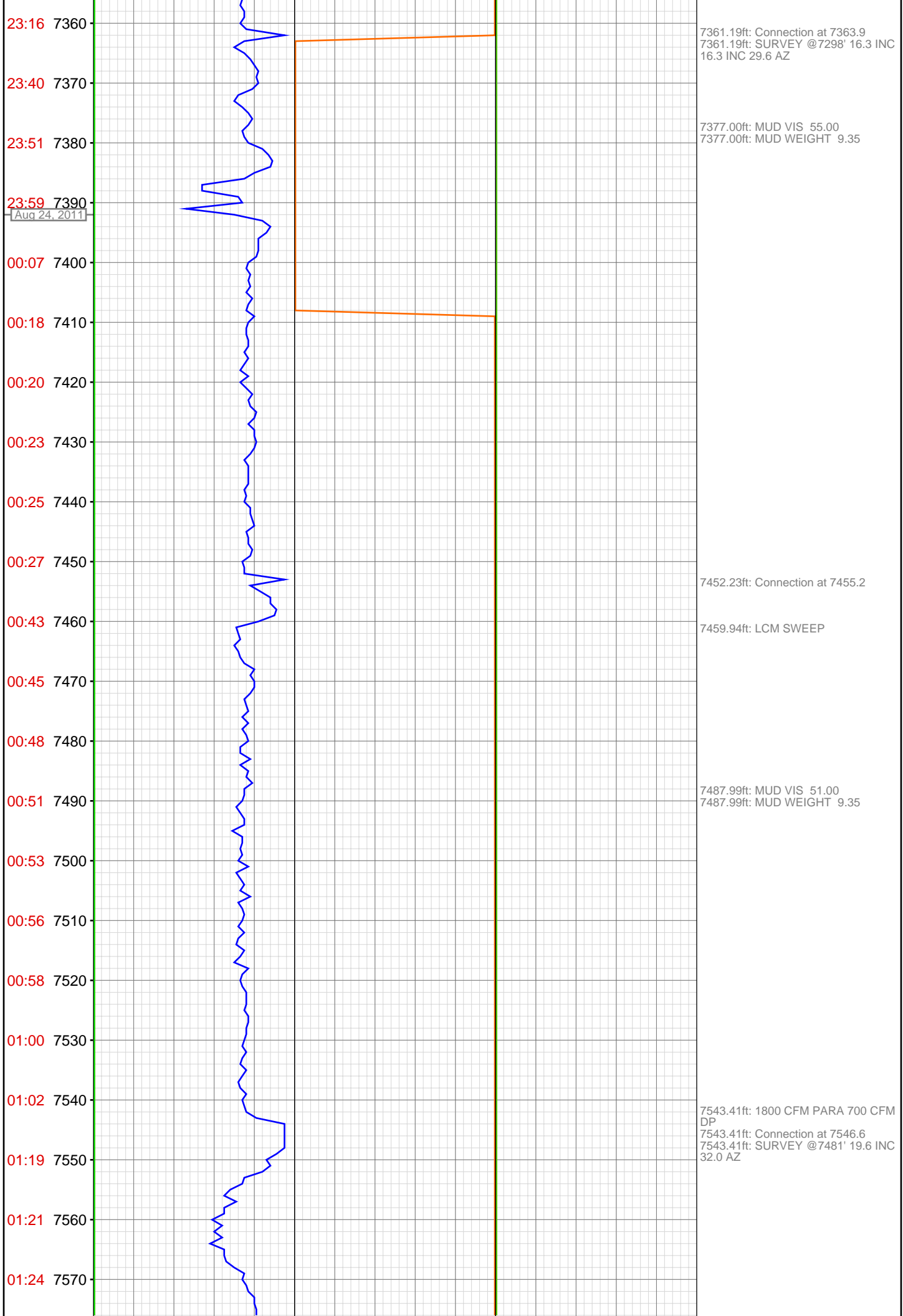


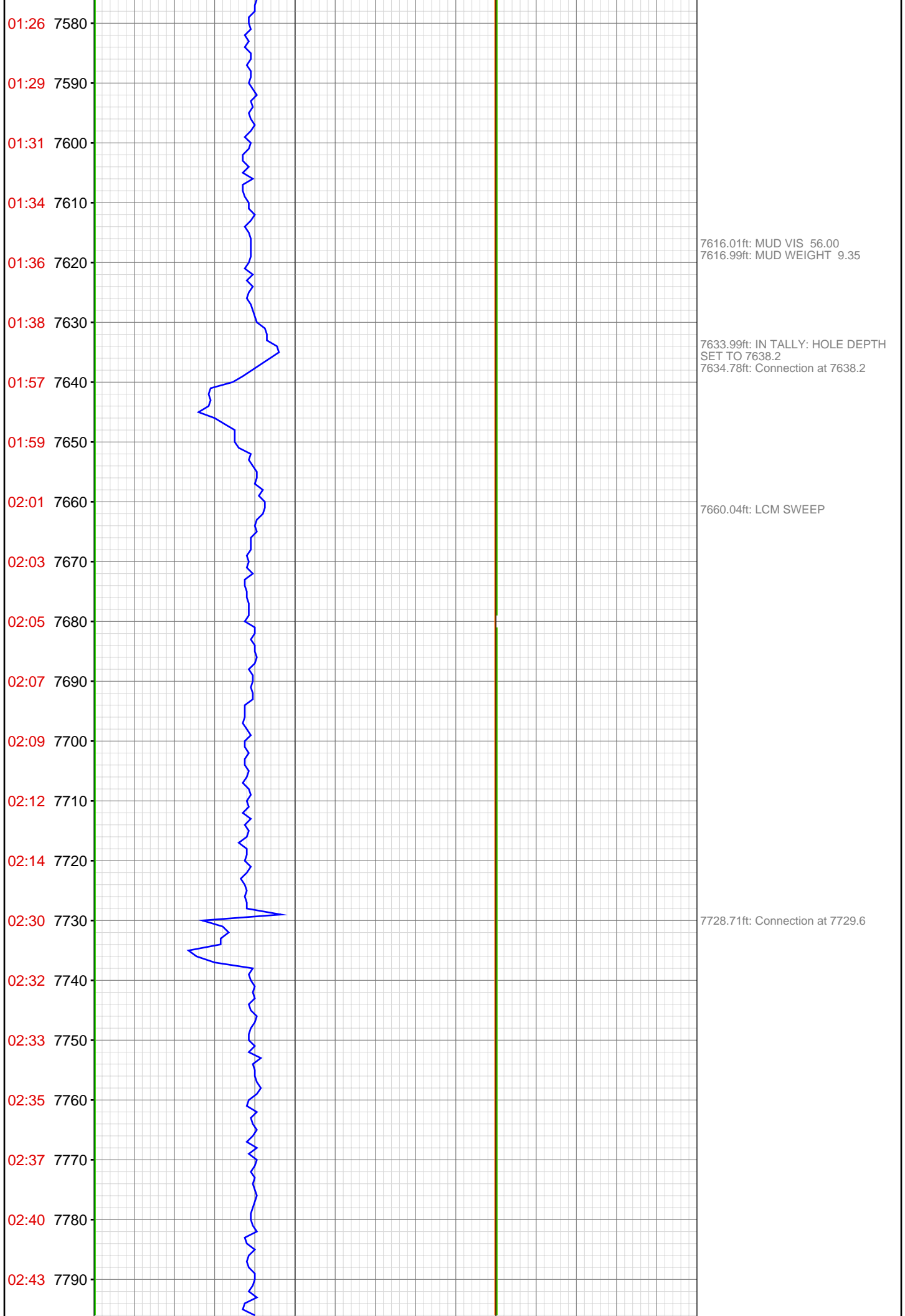


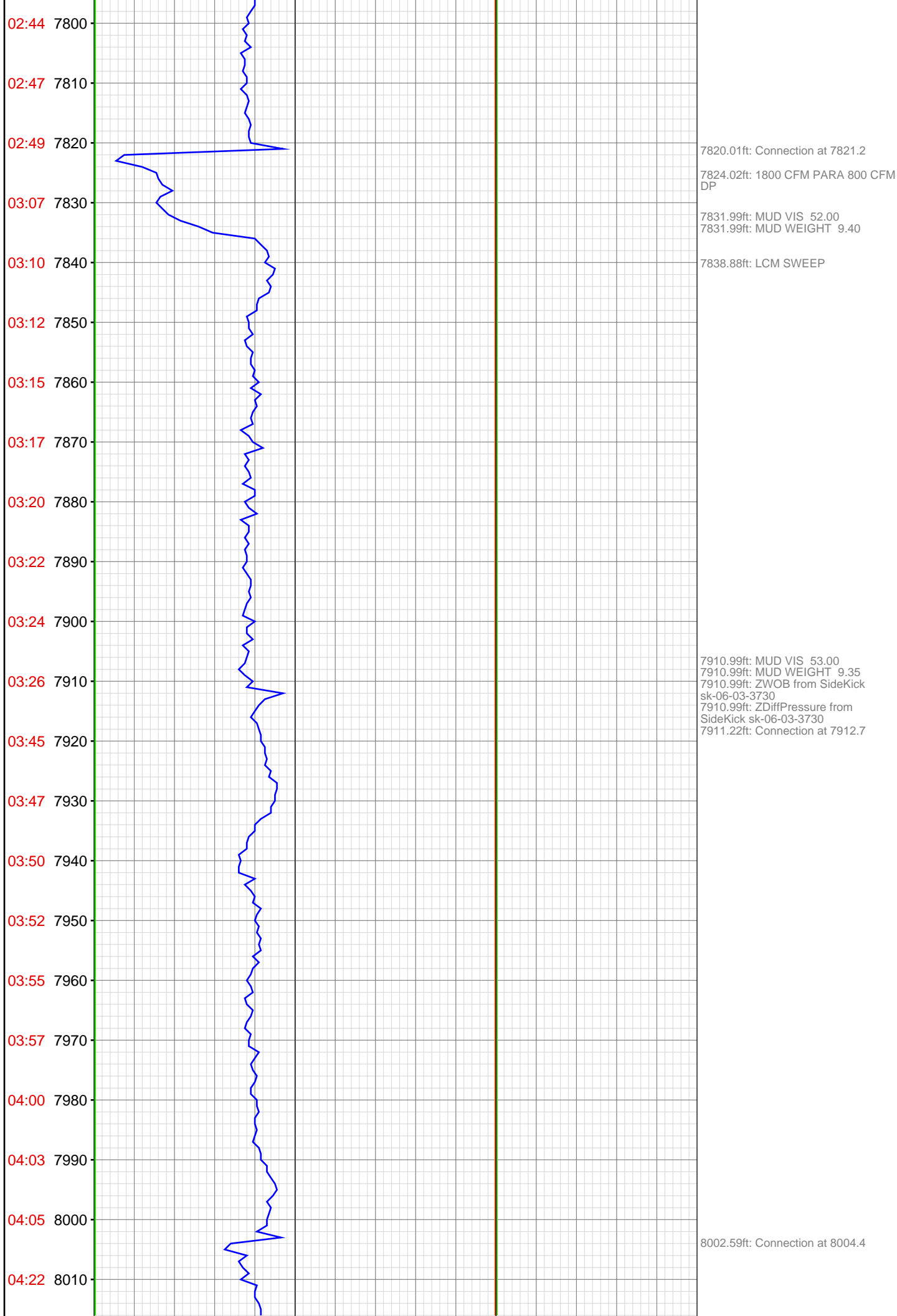


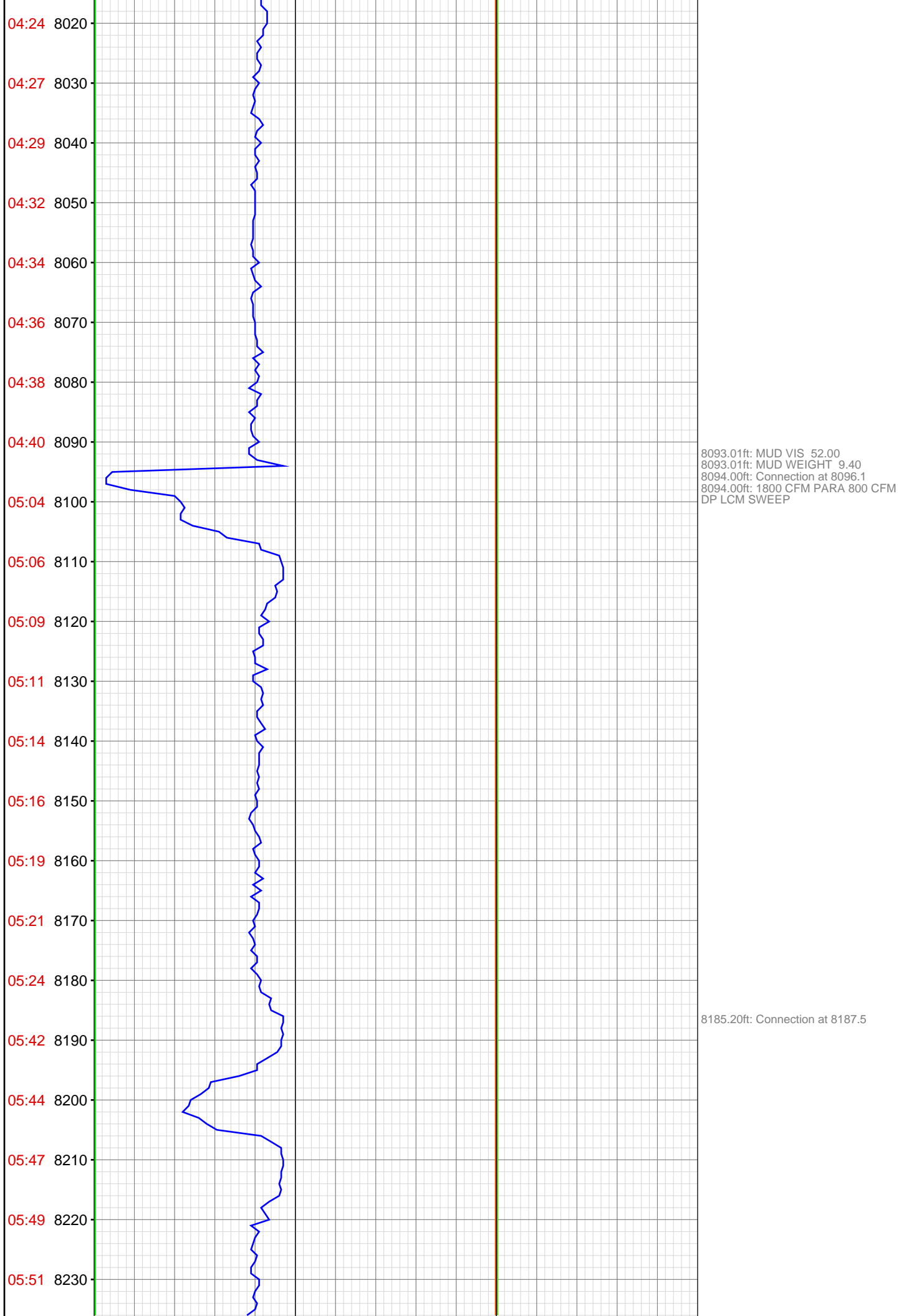




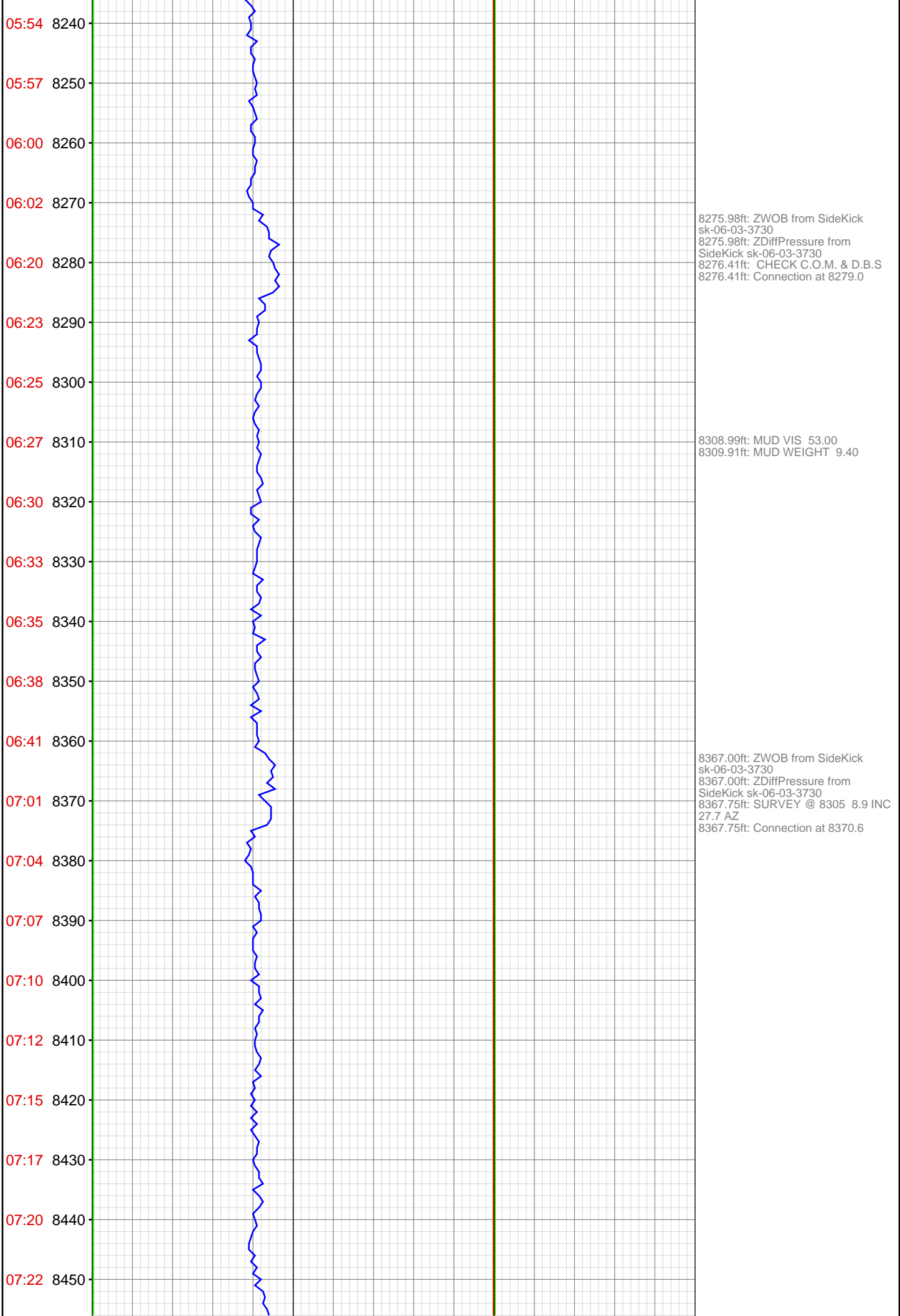


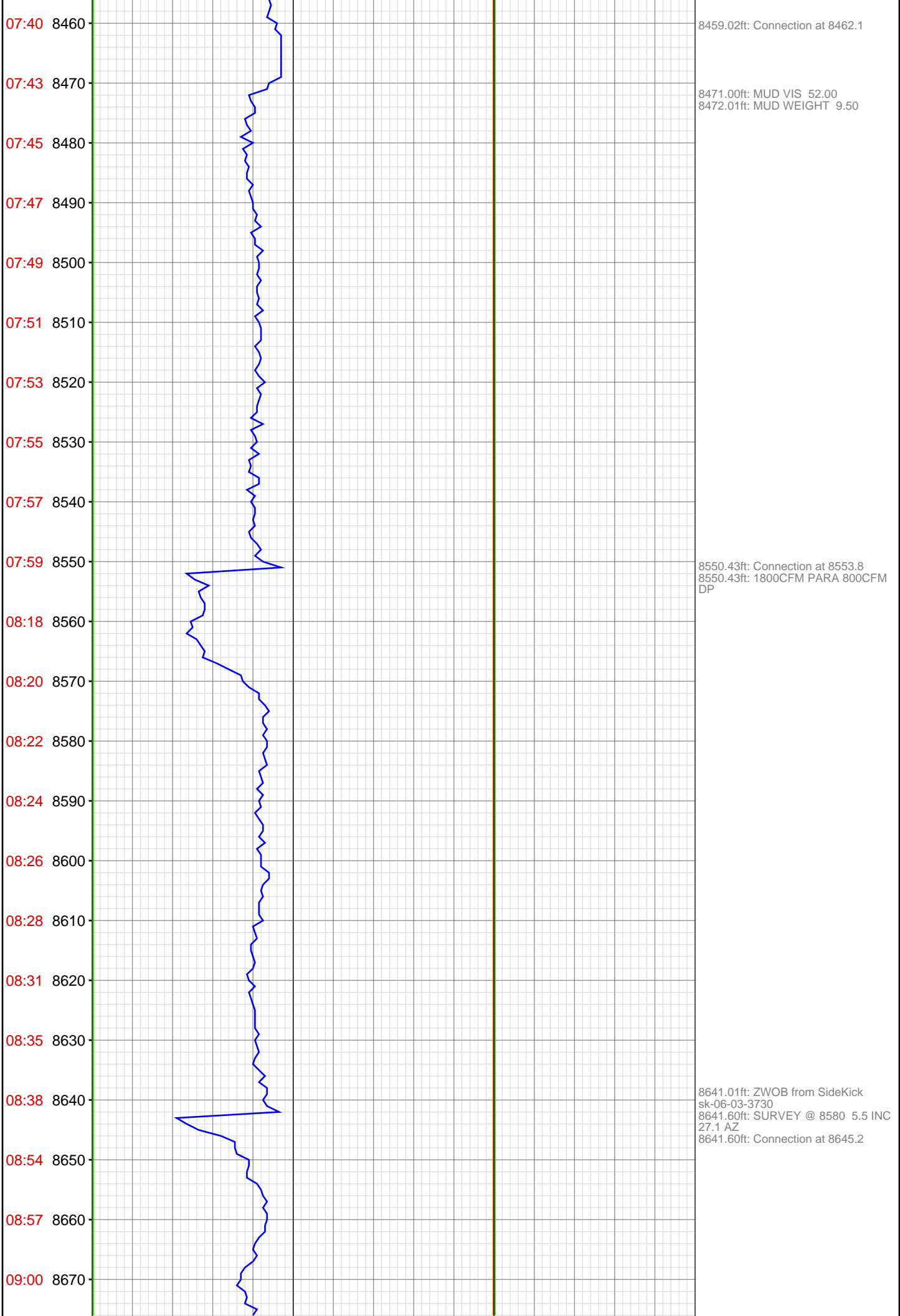


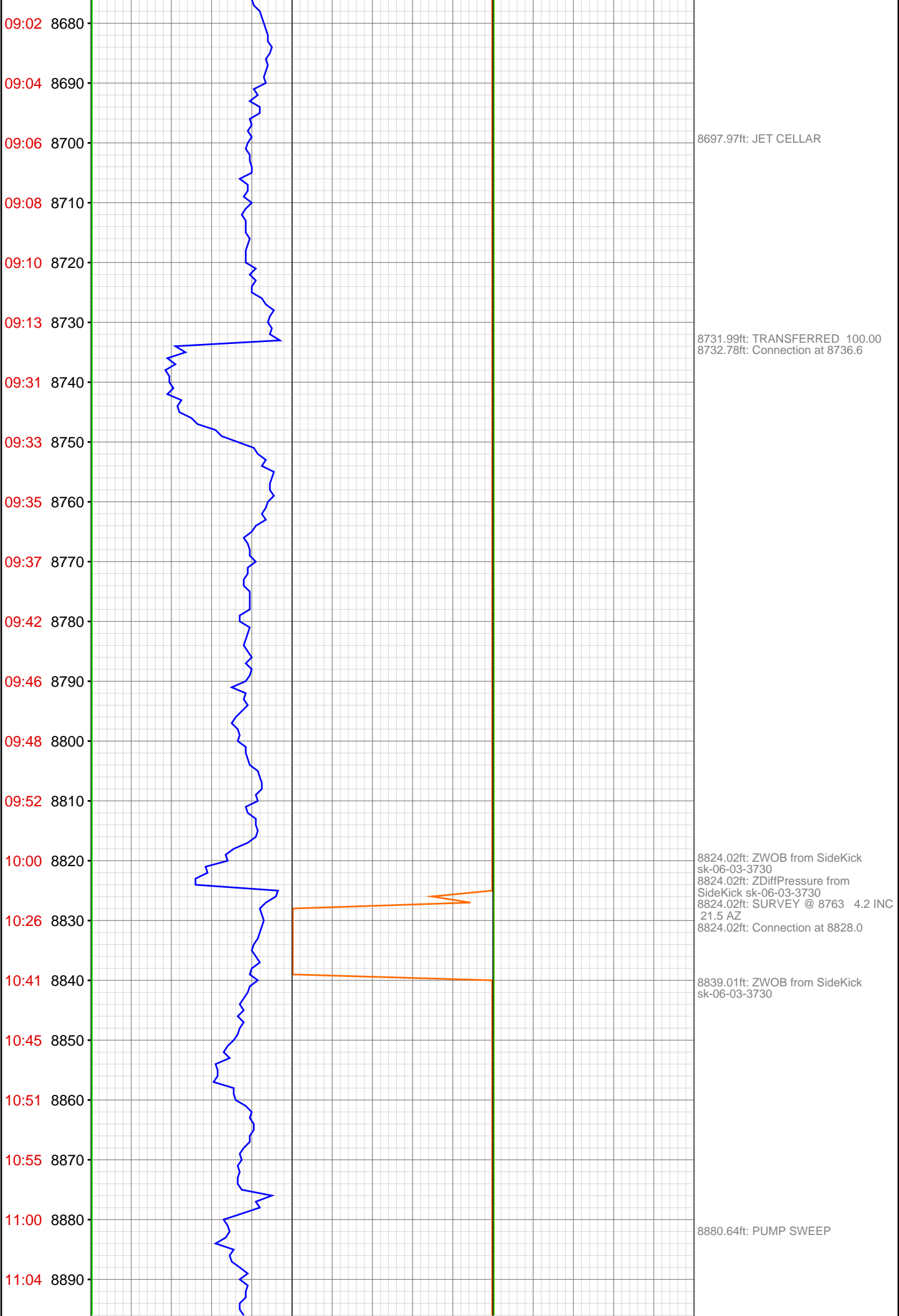


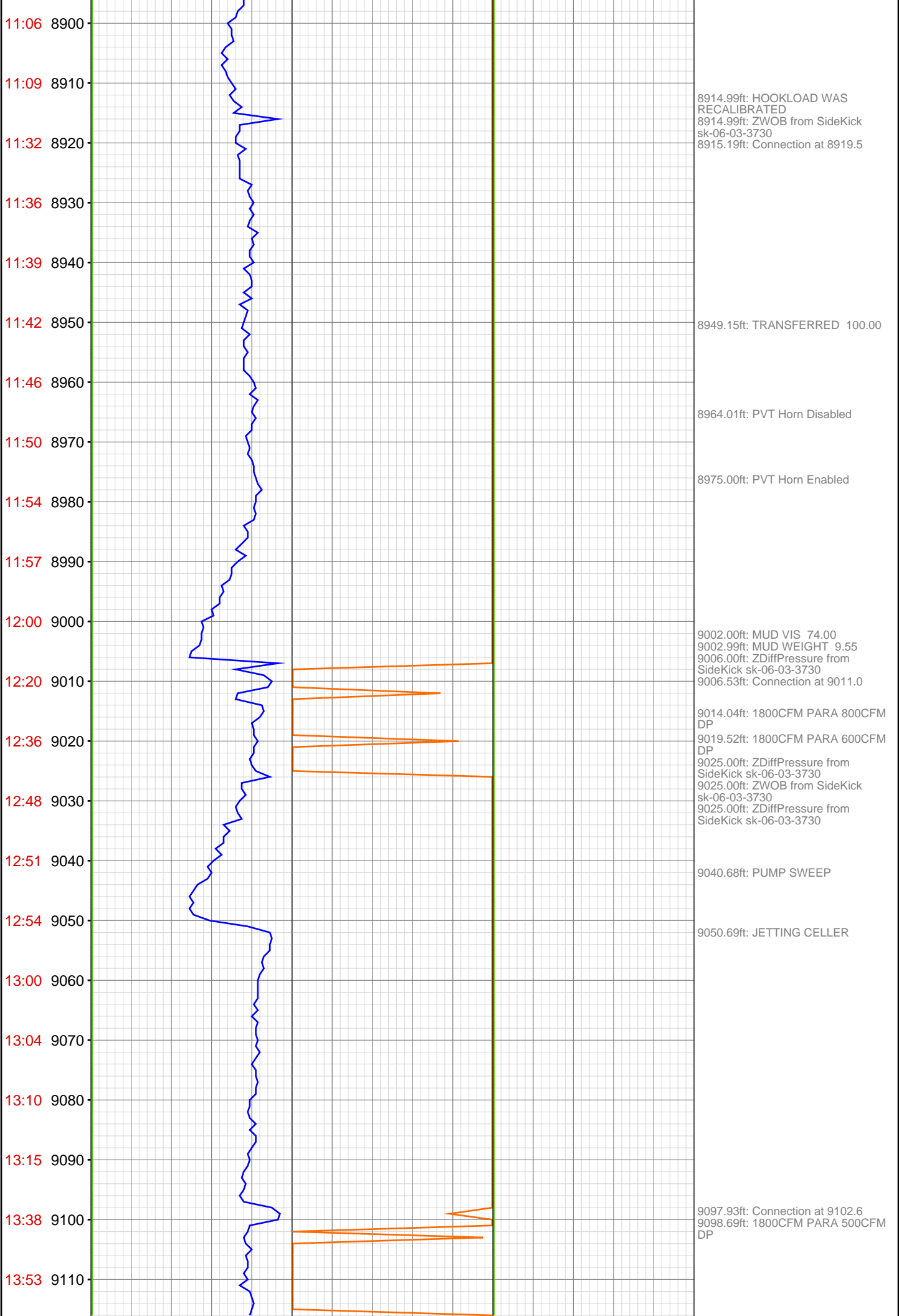


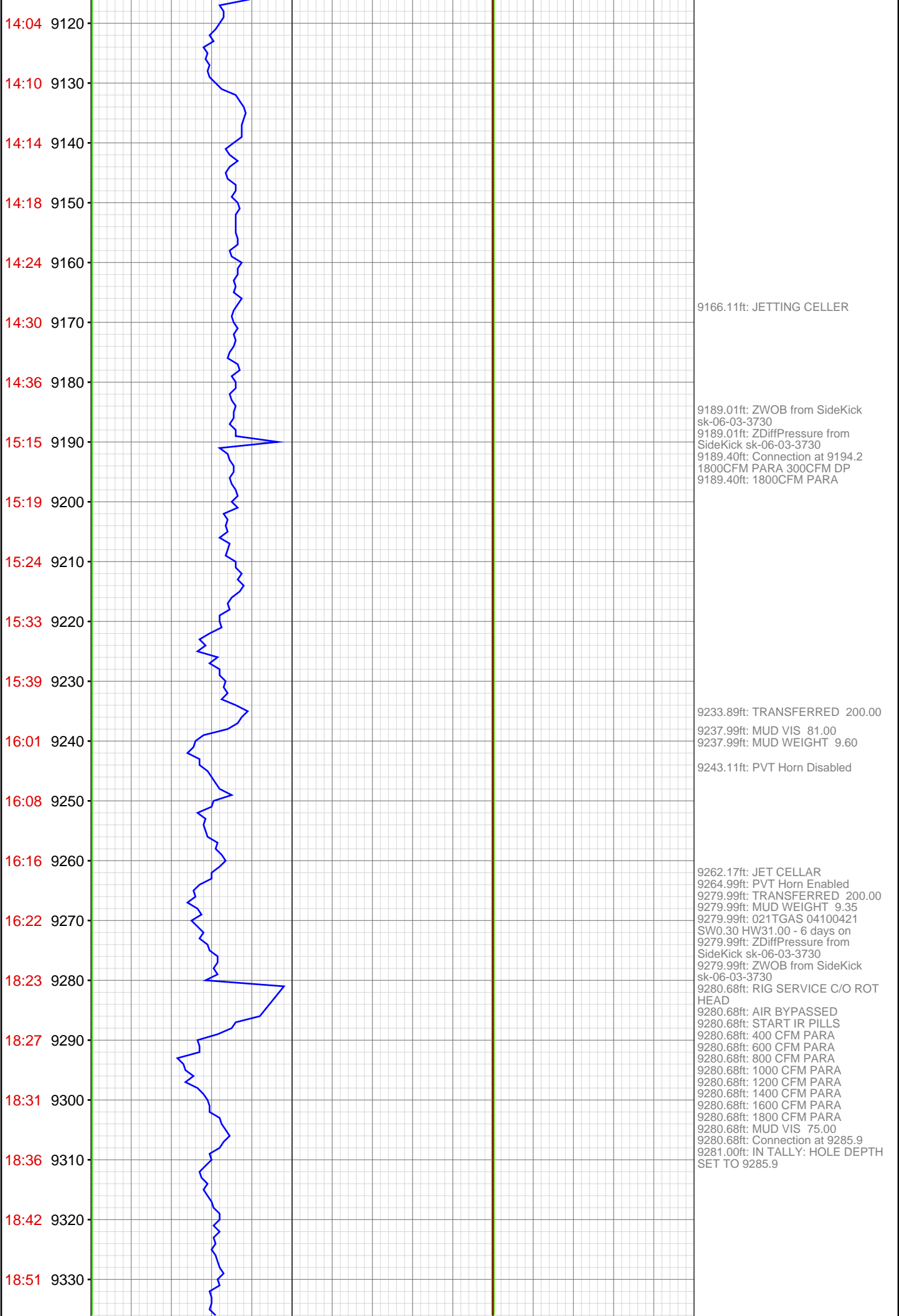


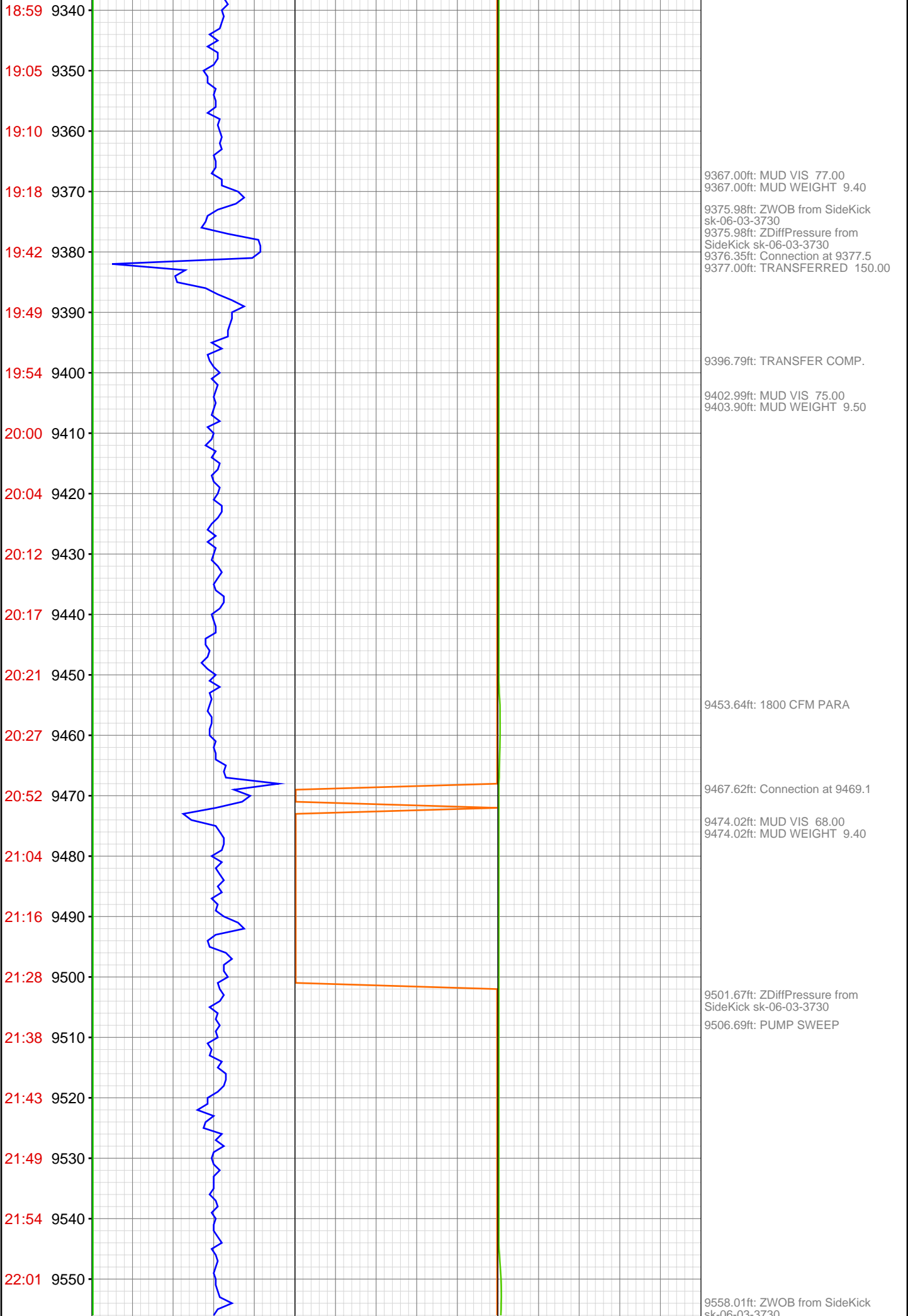


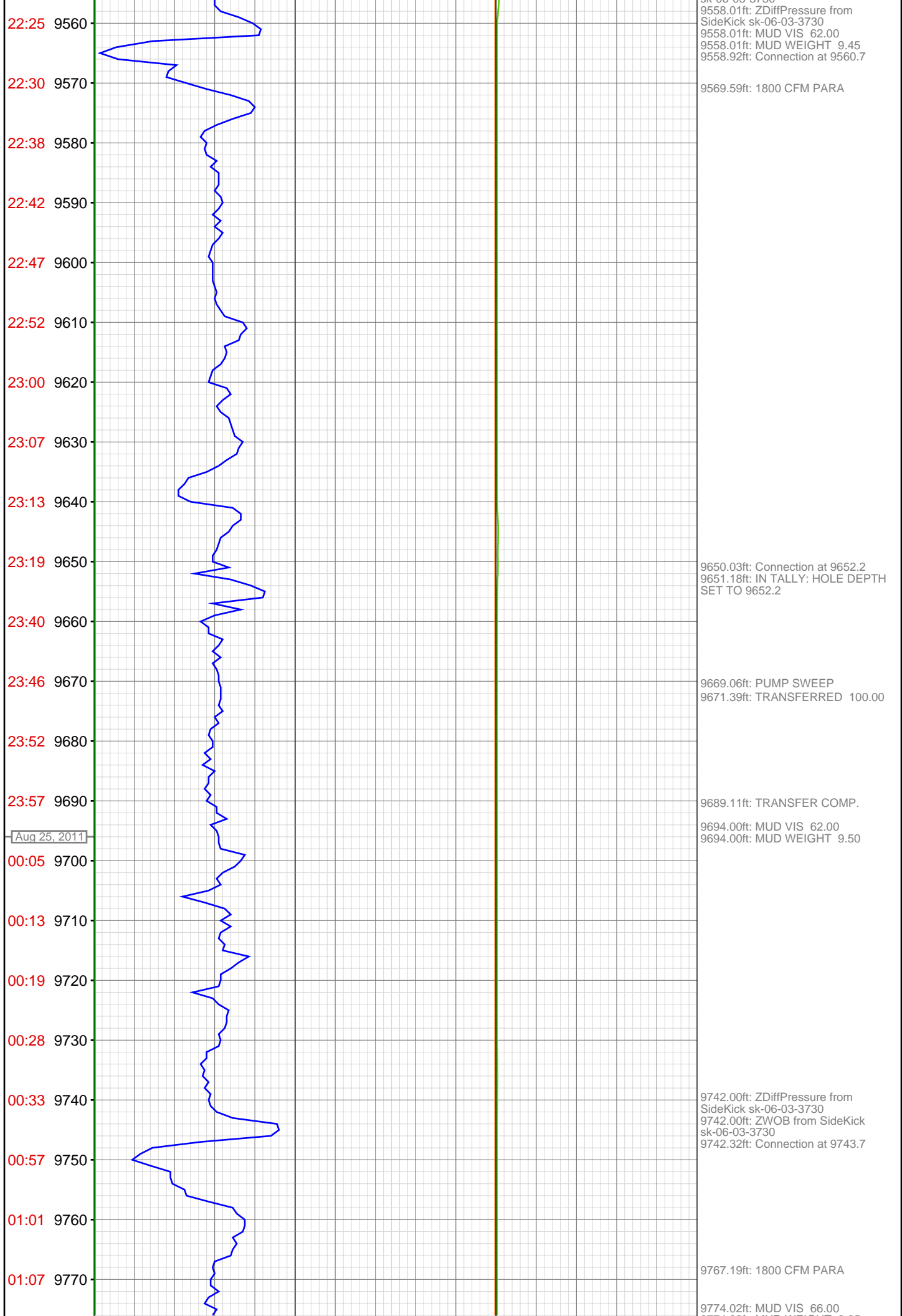


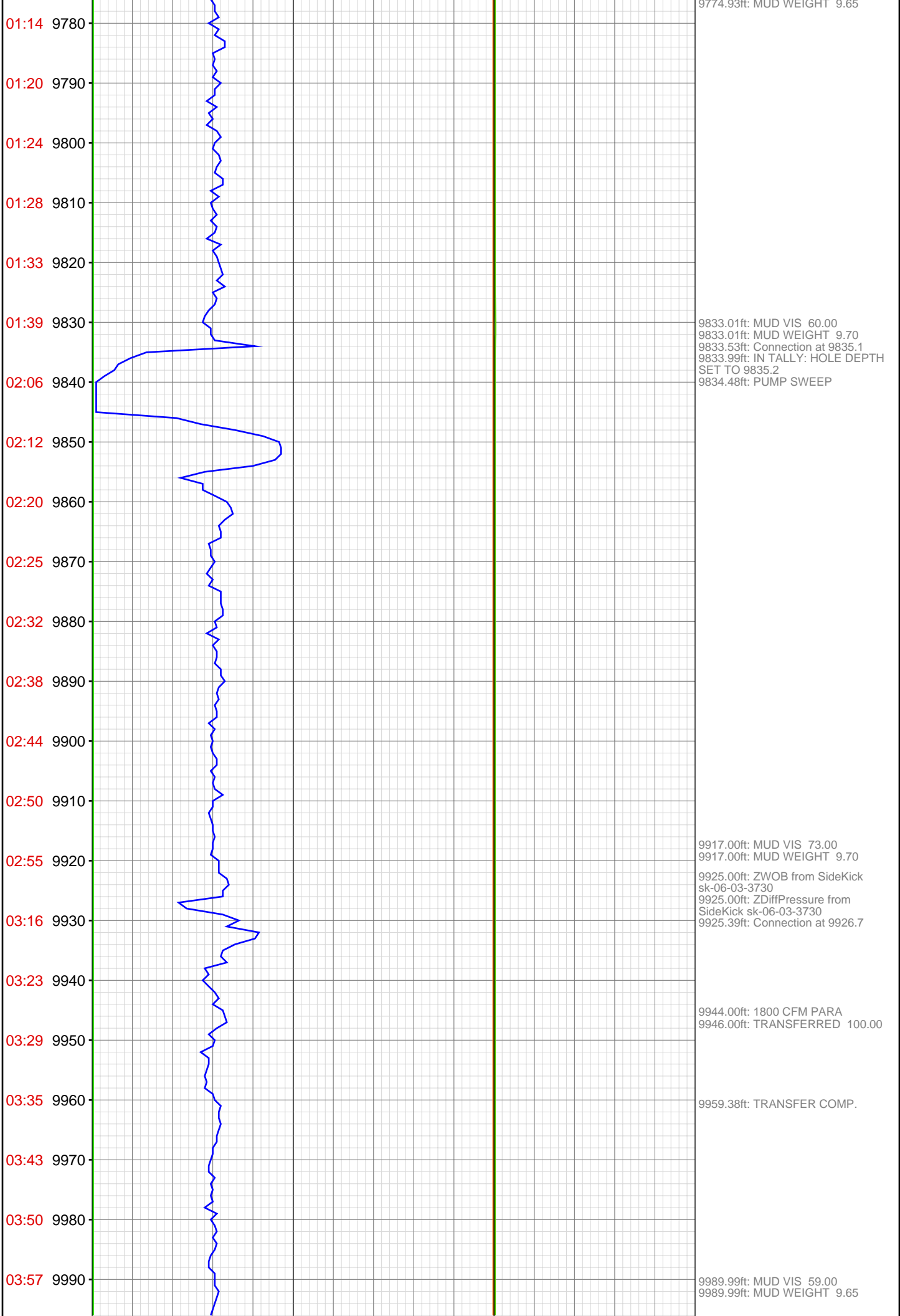




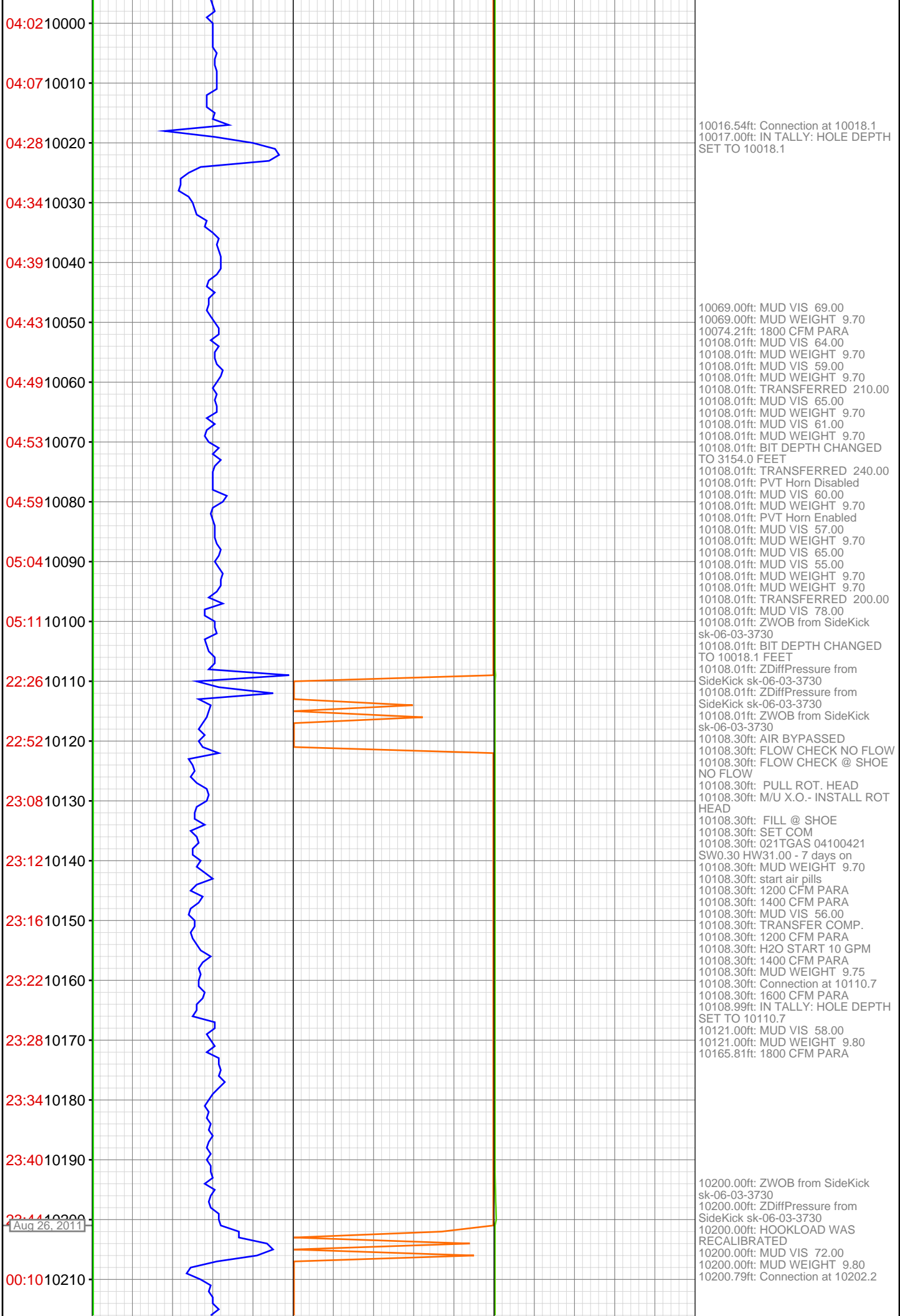


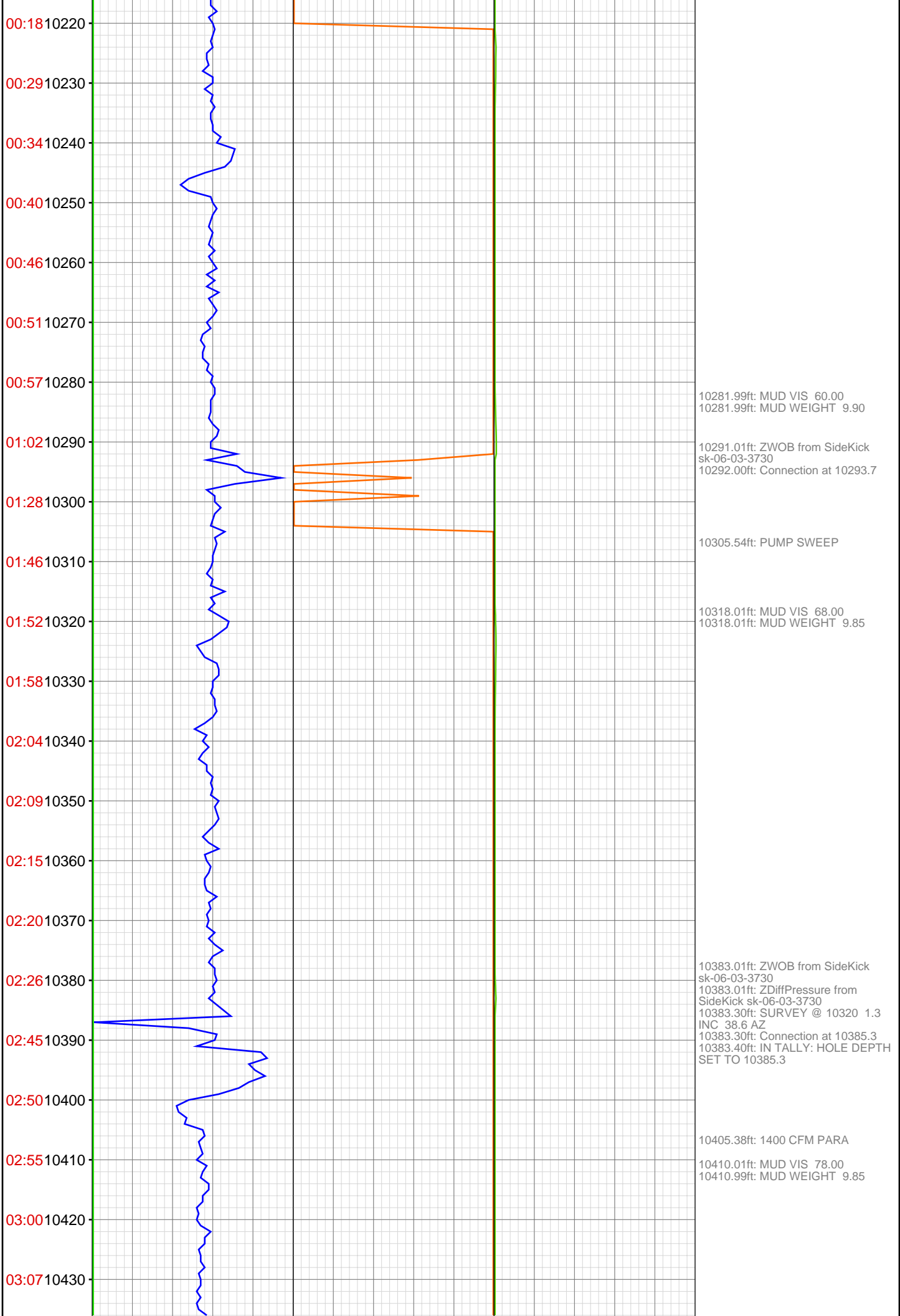












03:12 10440  
03:16 10450  
03:23 10460  
03:29 10470  
03:52 10480  
03:57 10490  
04:02 10500  
04:08 10510  
04:14 10520  
04:20 10530  
04:25 10540  
04:29 10550  
04:34 10560  
04:53 10570  
04:59 10580  
05:03 10590  
05:08 10600  
05:13 10610  
05:18 10620  
05:24 10630  
05:29 10640  
05:34 10650

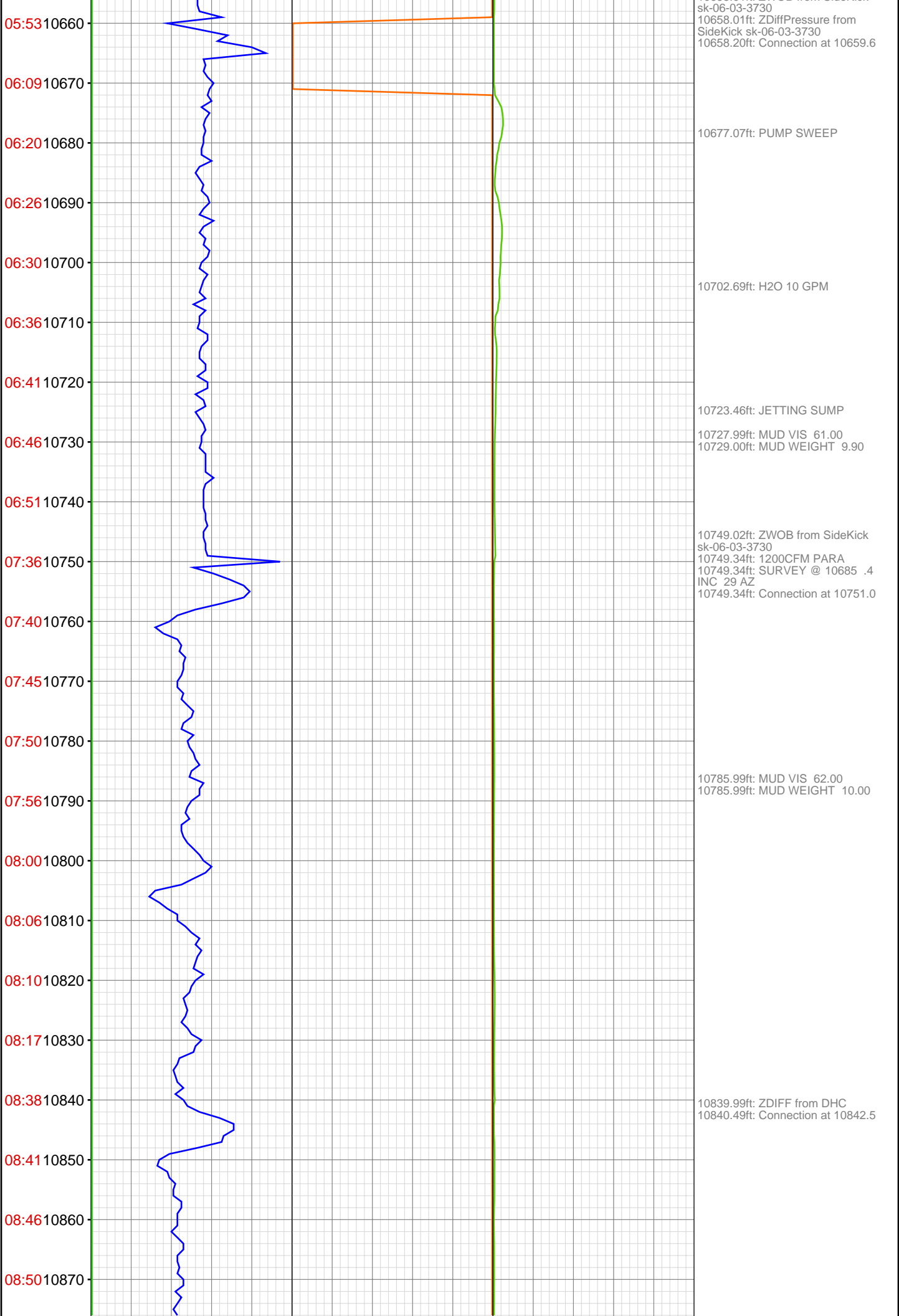


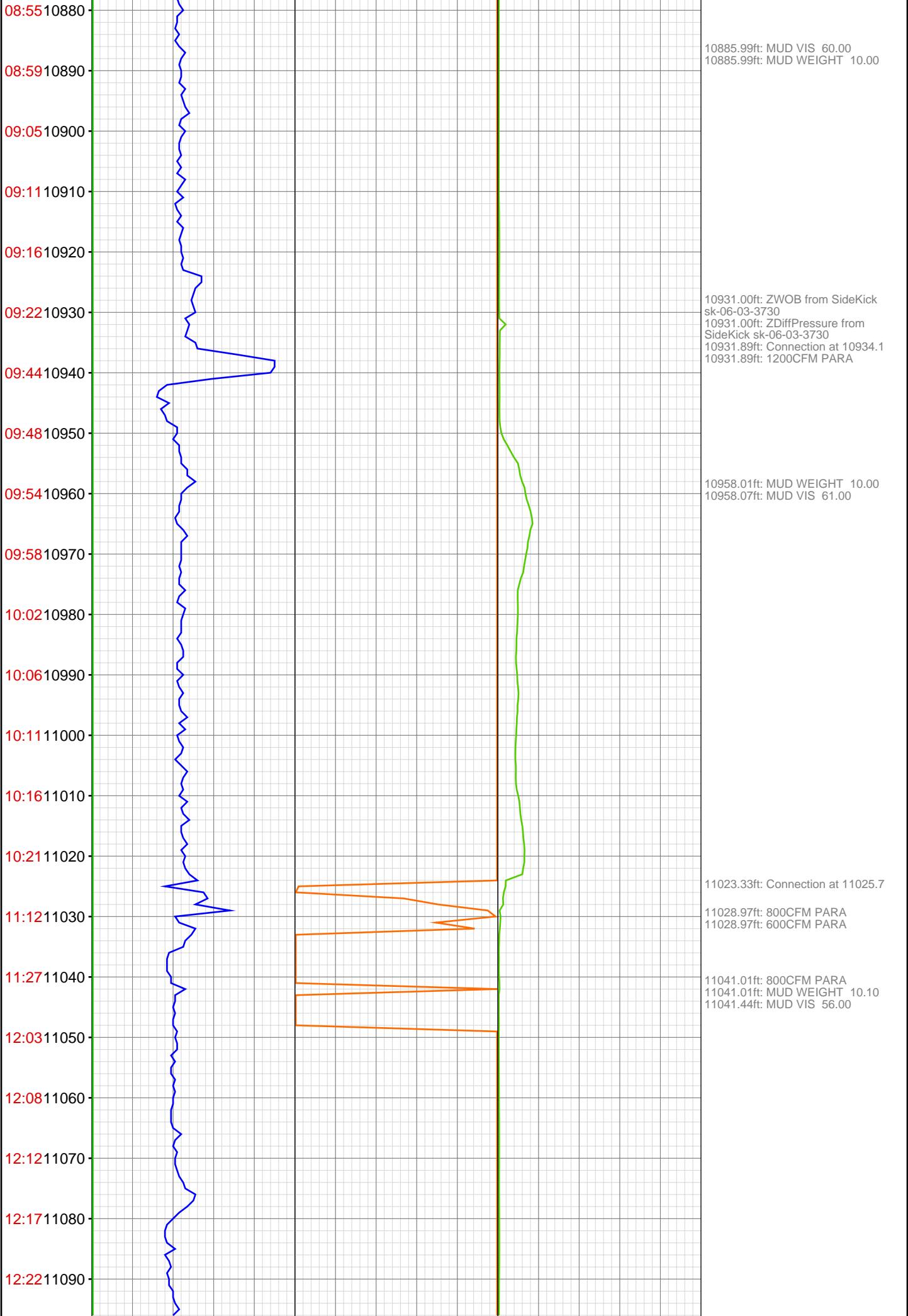
10475.00ft: ZDiffPressure from  
SideKick sk-06-03-3730  
10475.00ft: ZWOB from SideKick  
sk-06-03-3730  
10475.26ft: Connection at 10476.6  
10476.97ft: 1600 CFM PARA  
10483.01ft: MUD VIS 65.00  
10483.01ft: MUD WEIGHT 9.90

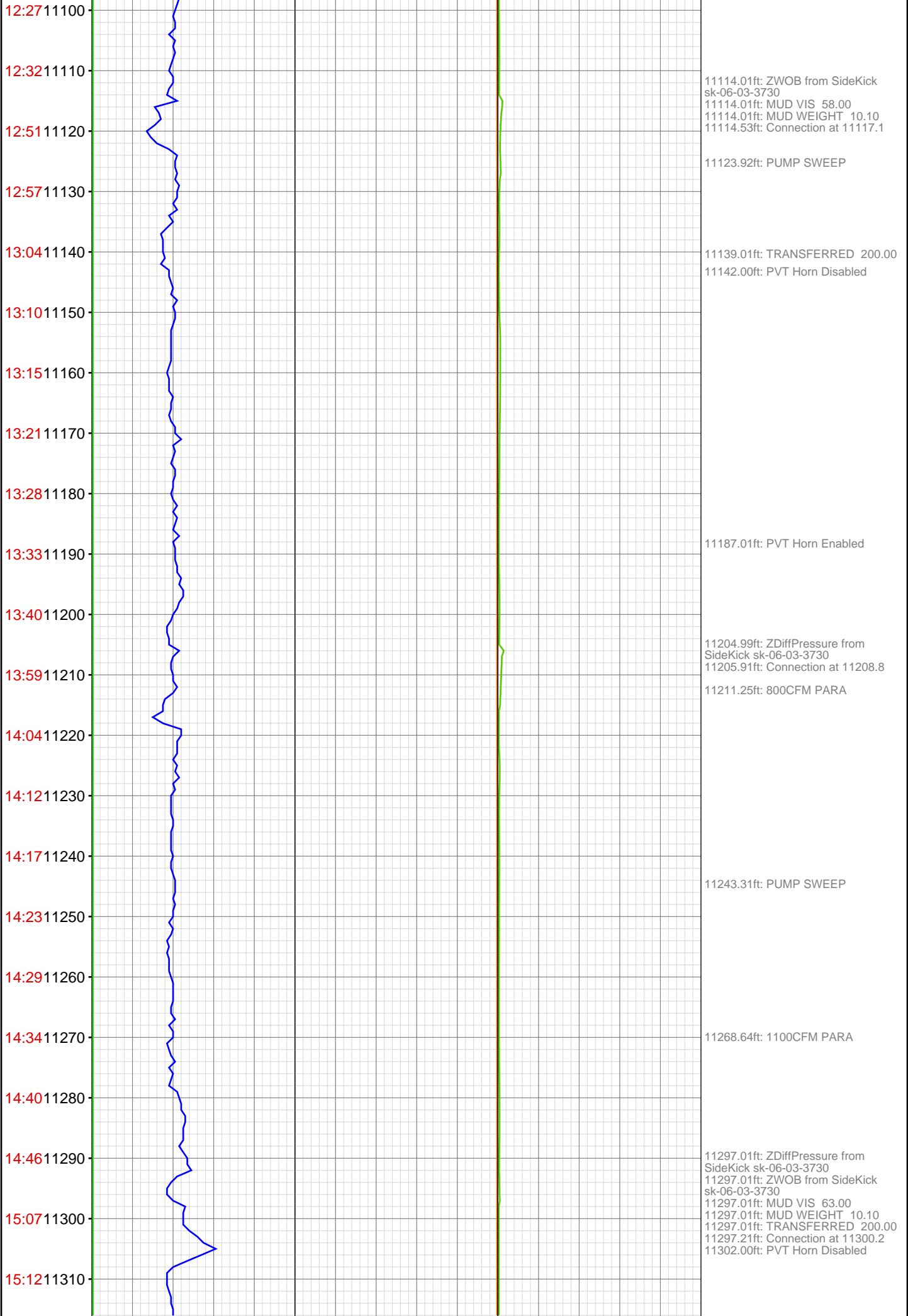
10566.57ft: Connection at 10568.1  
10567.00ft: IN TALLY: HOLE DEPTH  
SET TO 10568.1

10593.01ft: MUD VIS 77.00  
10593.01ft: MUD WEIGHT 9.90

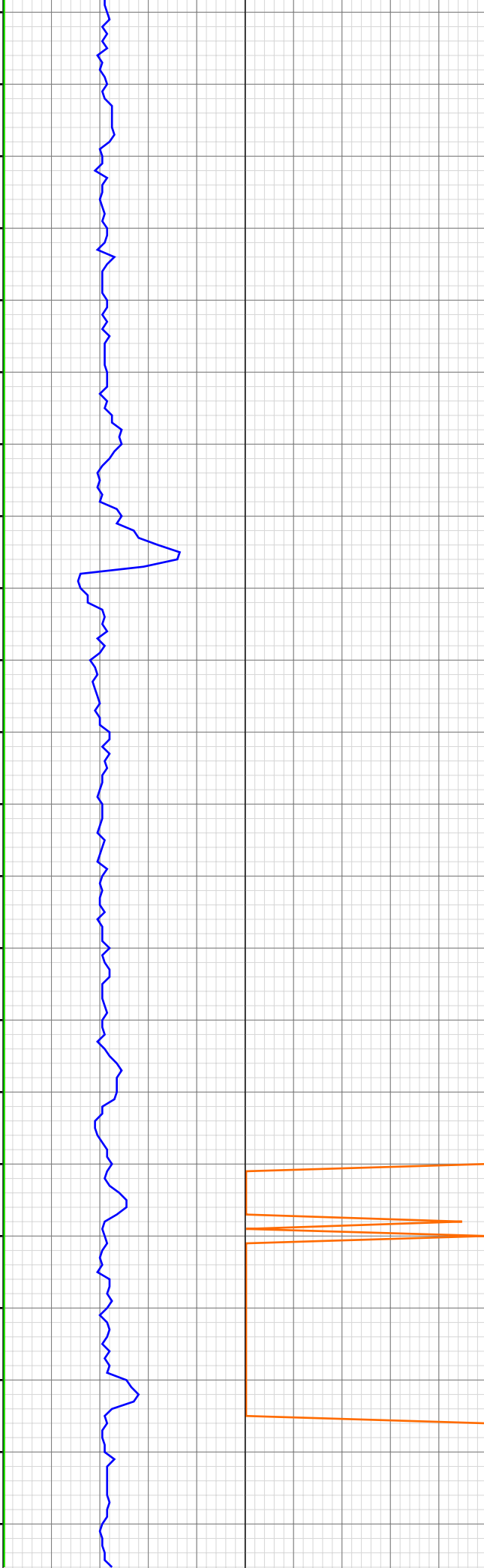
10658.01ft: ZWOB from SideKick







15:19 11320  
15:25 11330  
15:30 11340  
15:35 11350  
15:41 11360  
15:45 11370  
15:52 11380  
16:26 11390  
16:31 11400  
16:36 11410  
16:42 11420  
16:48 11430  
16:53 11440  
16:57 11450  
17:06 11460  
17:12 11470  
17:33 11480  
17:41 11490  
17:47 11500  
17:54 11510  
18:03 11520  
18:11 11530



11329.63ft: PUMP SWEEP

11387.99ft: MUD WEIGHT 10.10  
11388.45ft: MUD VIS 63.00  
11388.45ft: RIG SERVICE  
11388.45ft: Connection at 11391.7

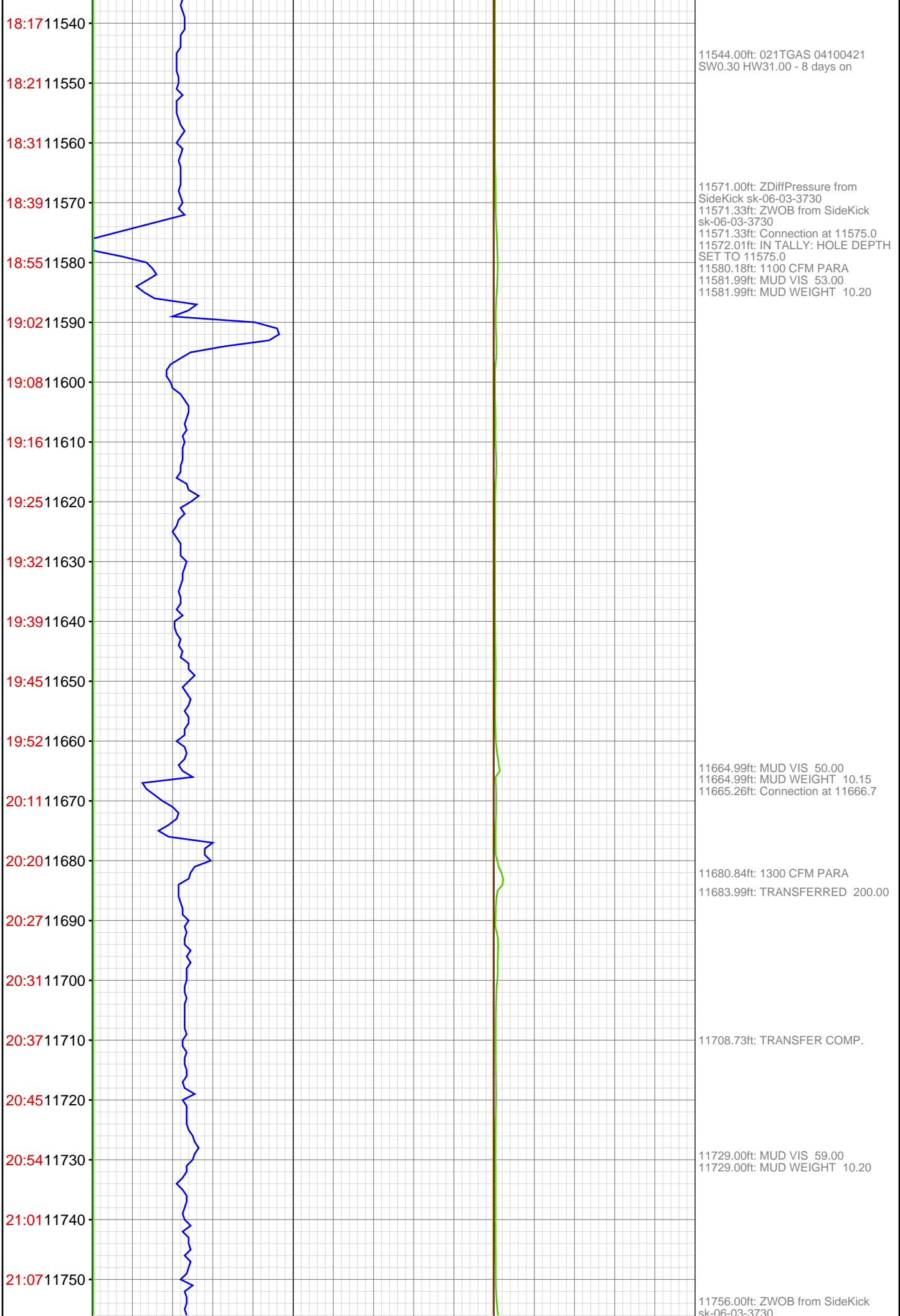
11423.75ft: JET CELLAR  
11427.99ft: MUD WEIGHT 10.10  
11428.41ft: MUD VIS 56.00

11452.99ft: ZWOB from SideKick sk-06-03-3730  
11452.99ft: ZDiffPressure from SideKick sk-06-03-3730  
11453.31ft: PUMP SWEEP

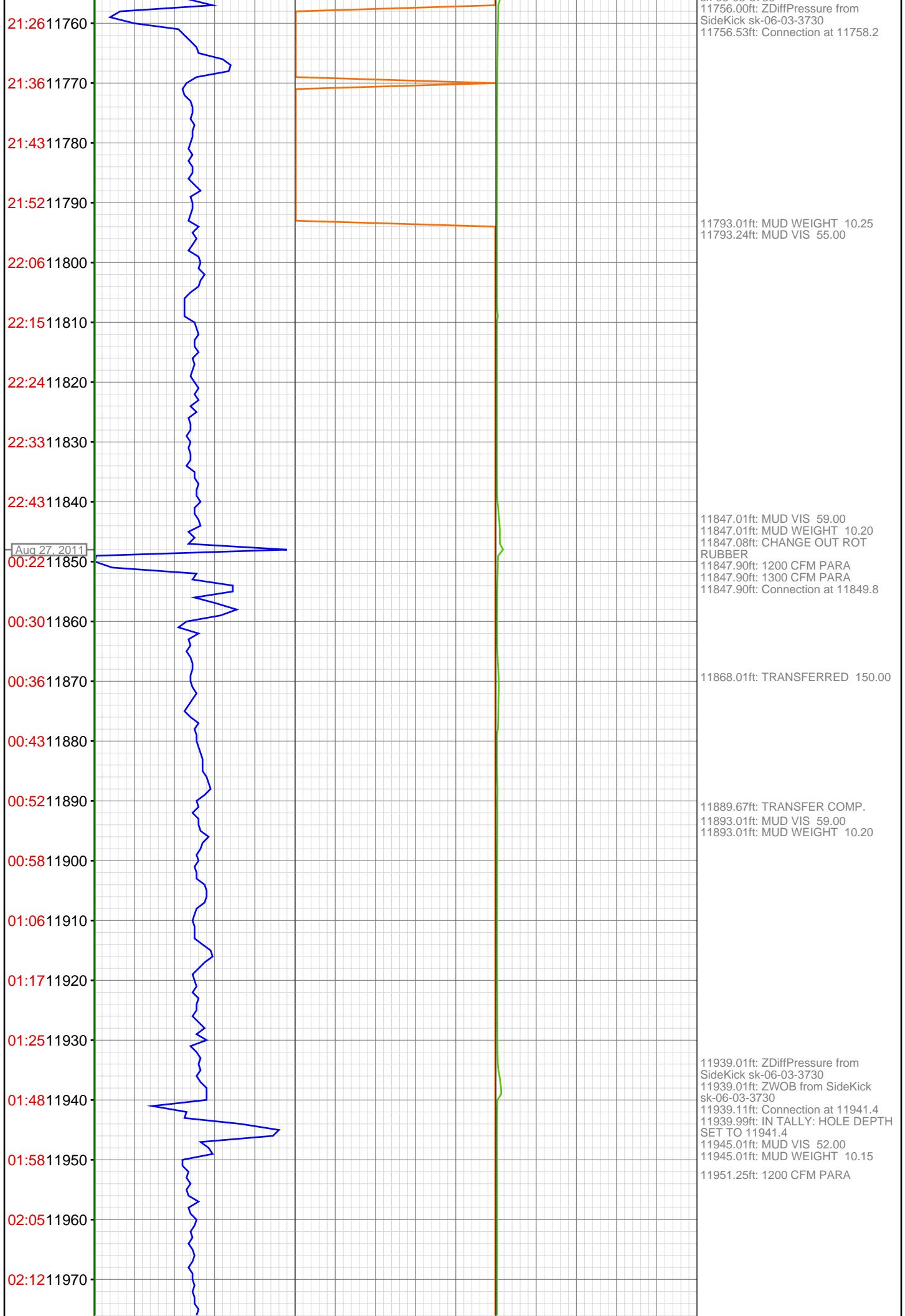
11479.92ft: Connection at 11483.4

11497.01ft: PVT Horn Enabled

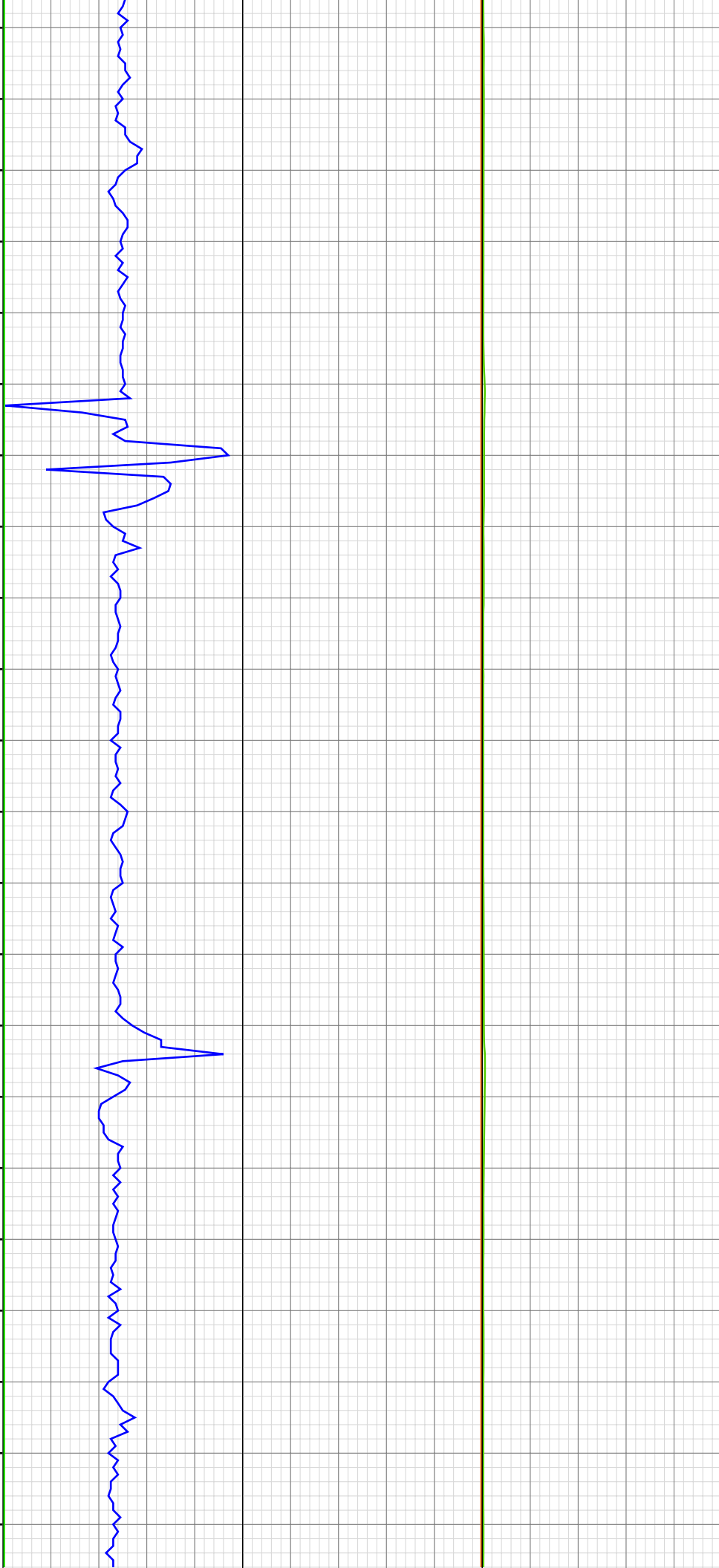
11508.99ft: MUD VIS 48.00  
11508.99ft: MUD WEIGHT 10.10







02:20 11980  
02:27 11990  
02:32 12000  
02:41 12010  
02:48 12020  
03:01 12030  
03:24 12040  
03:30 12050  
03:36 12060  
03:43 12070  
03:52 12080  
04:03 12090  
04:12 12100  
04:17 12110  
04:22 12120  
04:51 12130  
04:56 12140  
05:04 12150  
05:12 12160  
05:19 12170  
05:31 12180  
05:42 12190



12025.00ft: MUD WEIGHT 10.15  
12025.66ft: MUD VIS 52.00

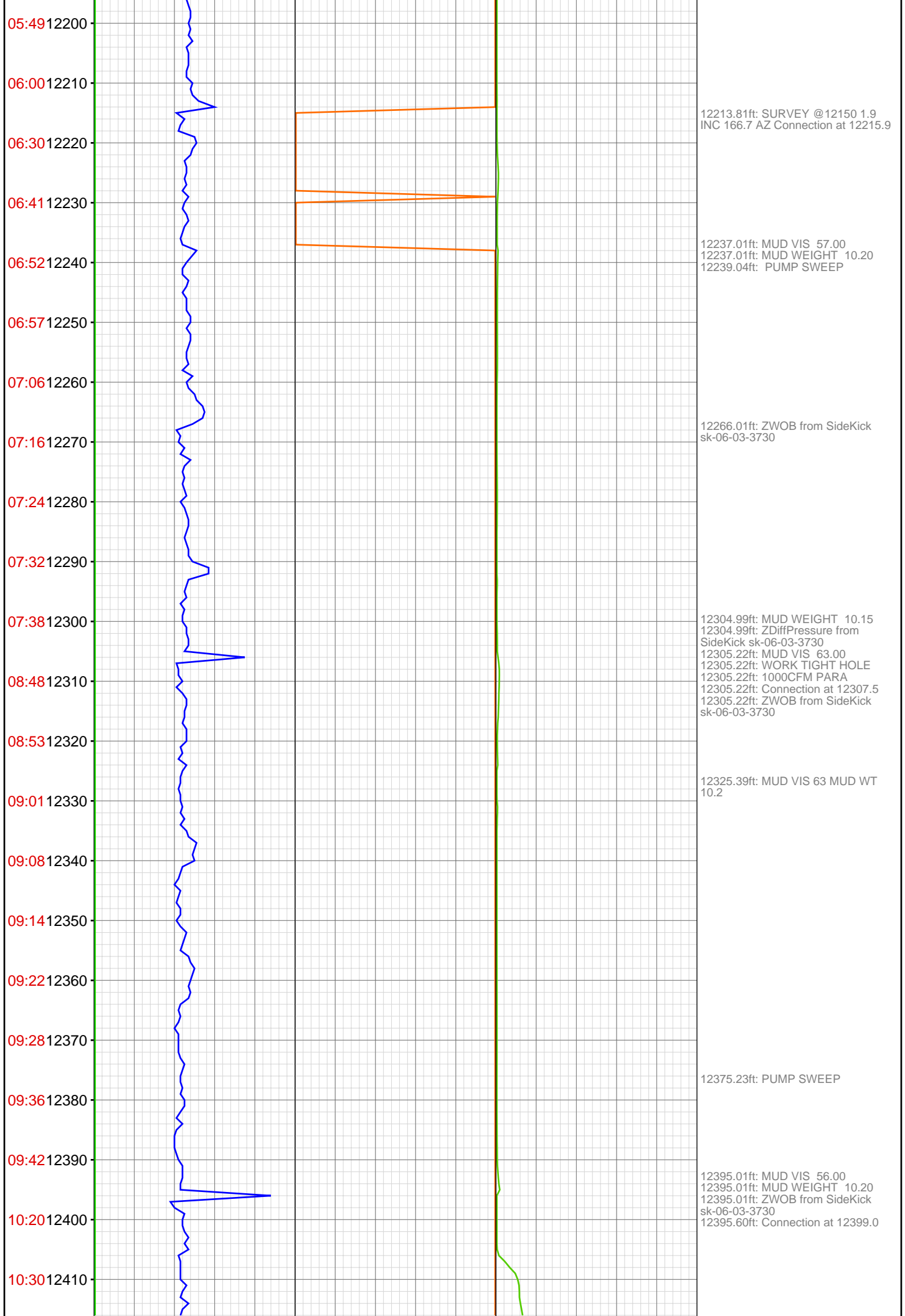
12031.50ft: Connection at 12032.8

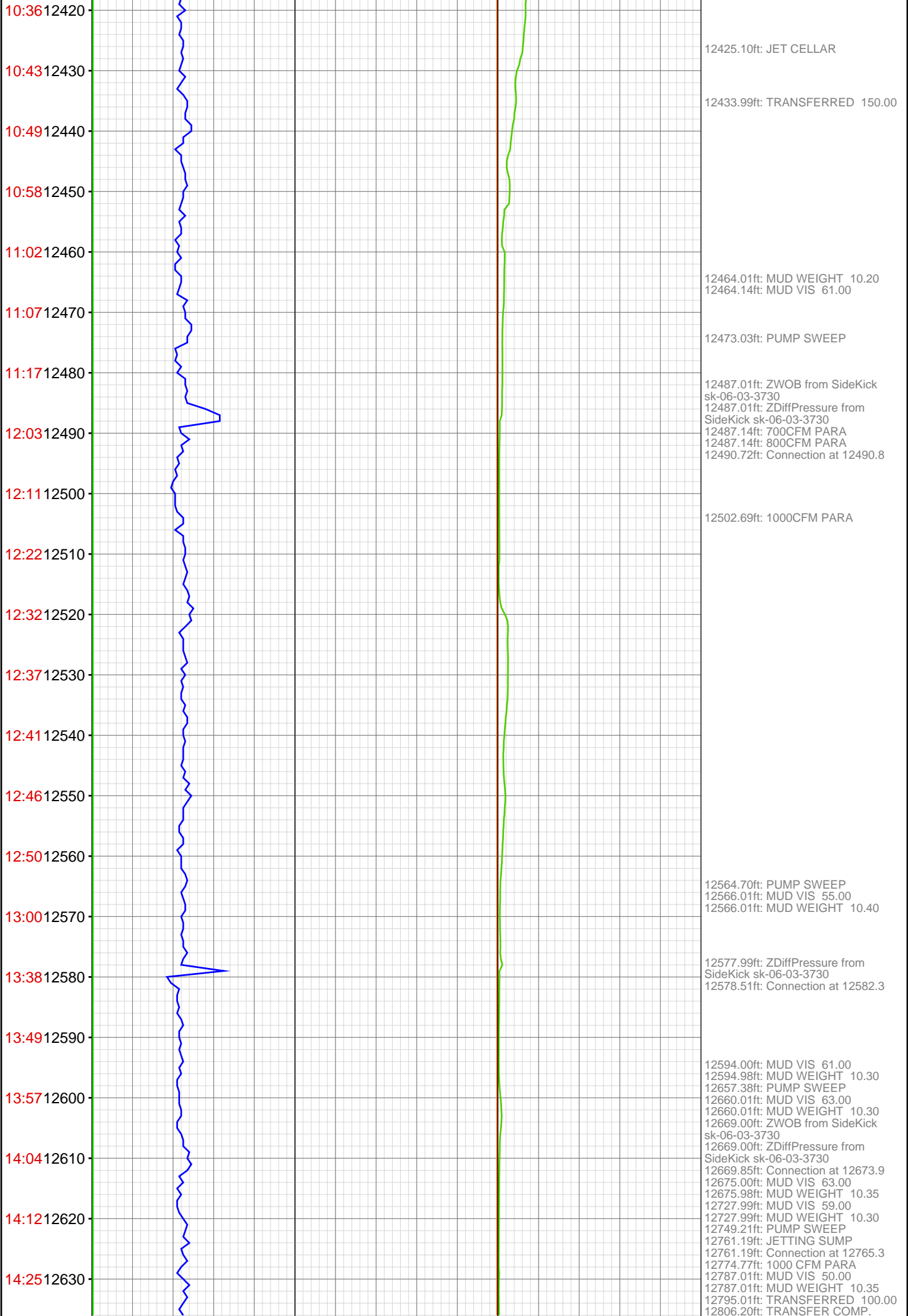
12038.55ft: 1100 CFM PARA

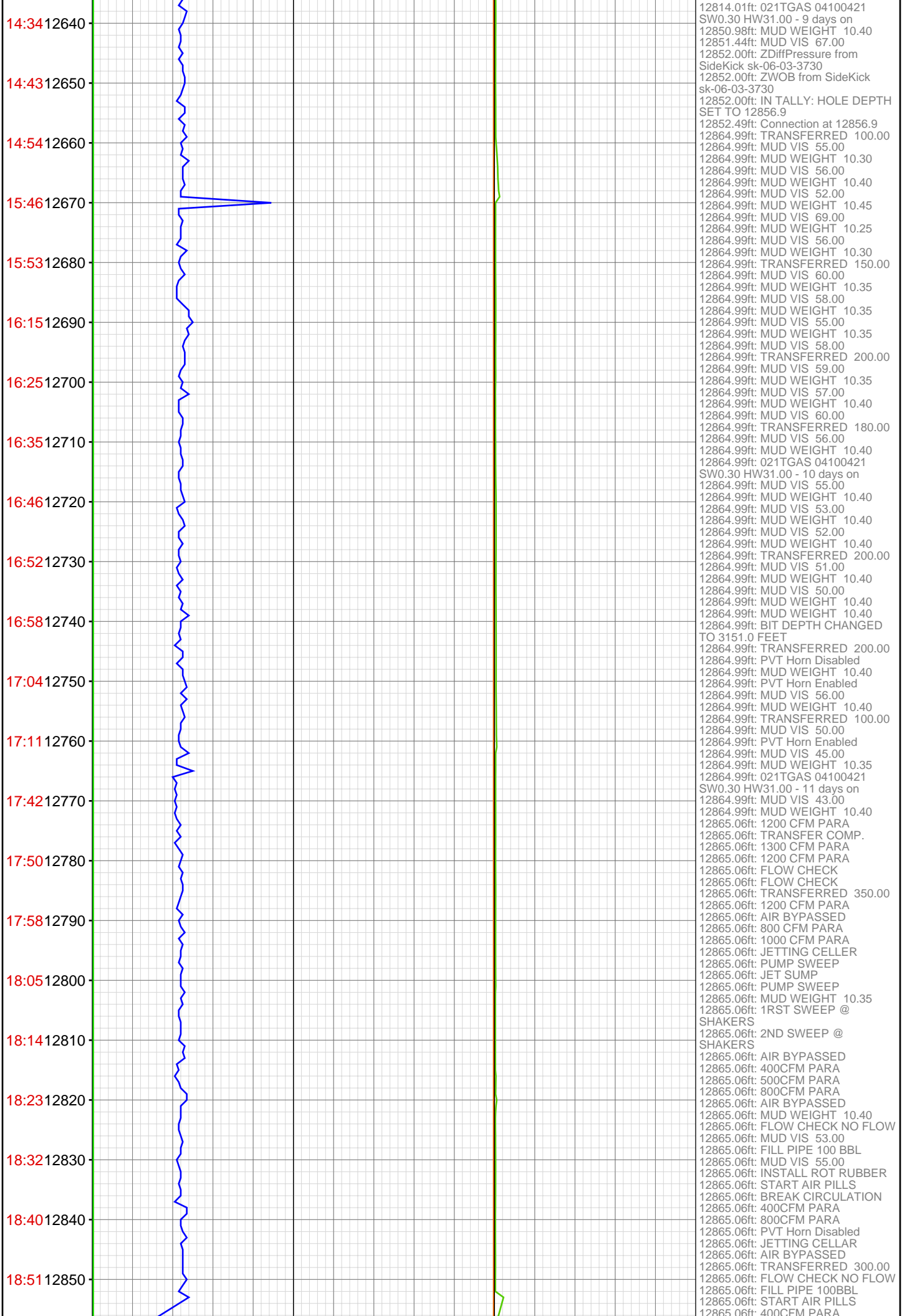
12083.99ft: MUD WEIGHT 10.20  
12084.15ft: MUD VIS 52.00

12122.01ft: ZWOB from SideKick  
sk-06-03-3730  
12122.01ft: ZDiffPressure from  
SideKick sk-06-03-3730  
12122.54ft: Connection at 12124.4

12159.94ft: 1000 CFM PARA  
12164.01ft: MUD VIS 66.00  
12164.01ft: MUD WEIGHT 10.20







12870

