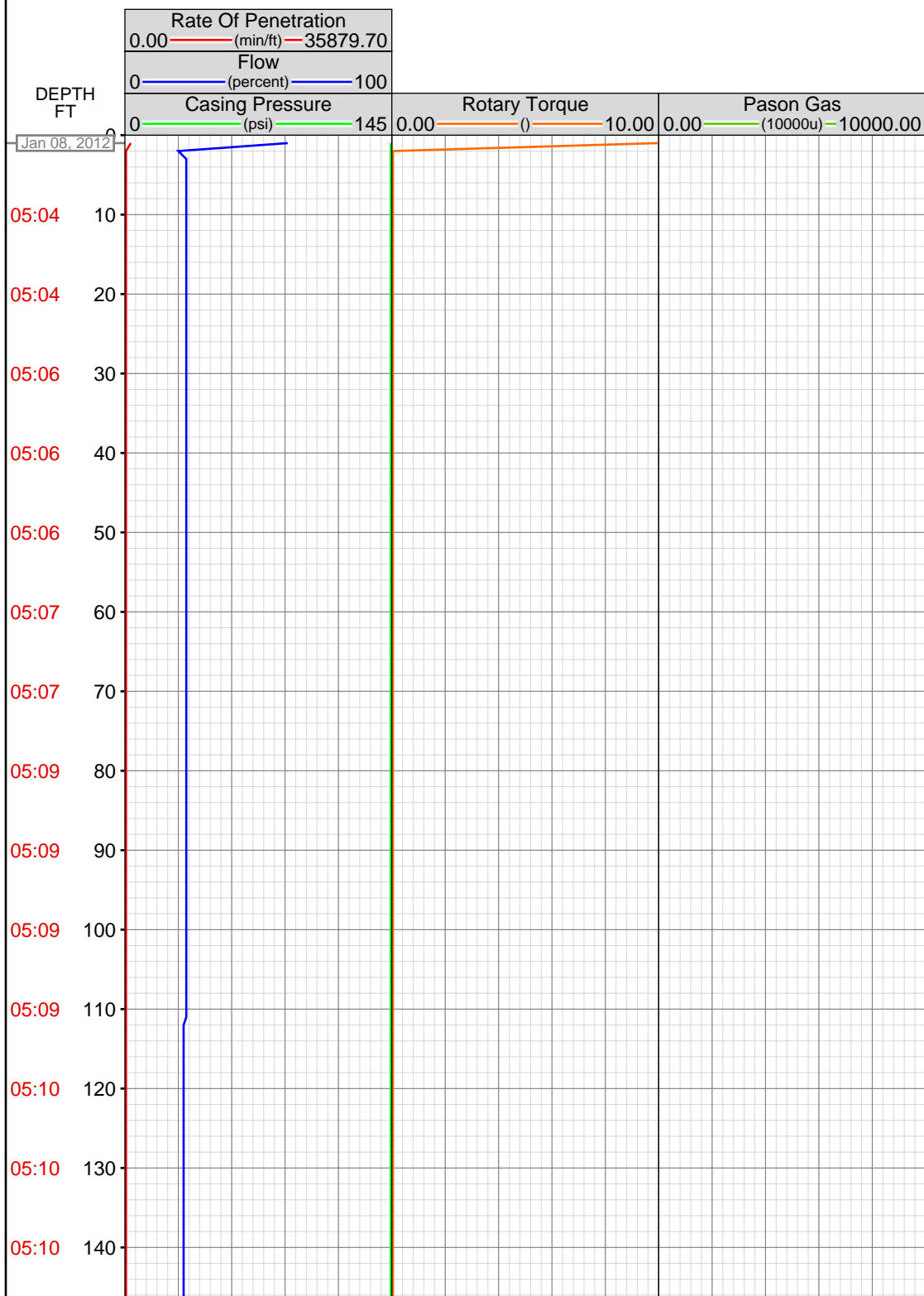


DataHub EDR Log

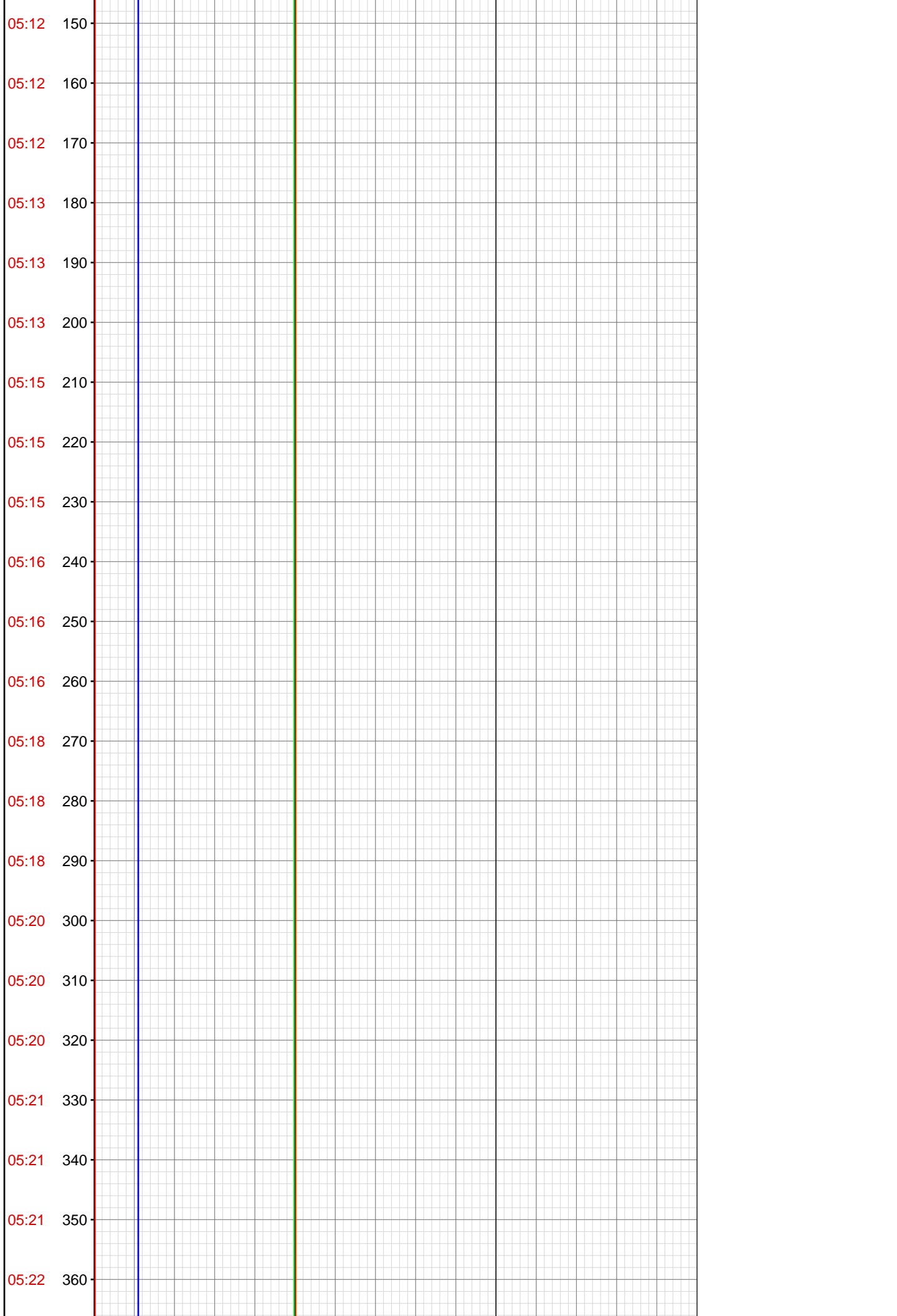
Mon Jan 16, 2012 10:51:42
Well Dossier 1325974216
Marilyn Tucker

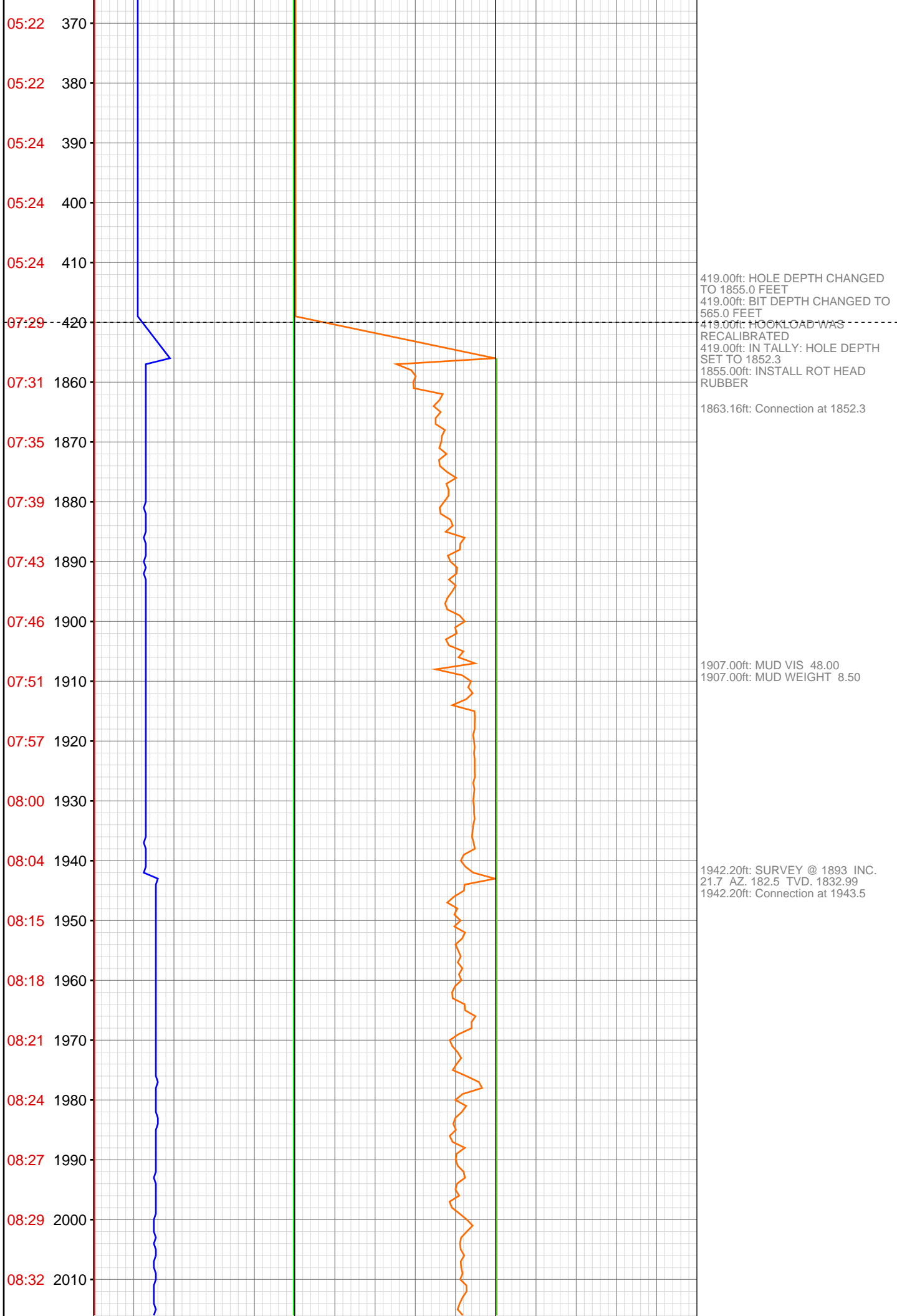
OPERATOR: EnCana Oil & Gas (USA), Inc.	CONTRACTOR: Patterson-UTI Drilling Company
WELL: NP EF08A-34 P27 595 PRODUCTION	UNIQUE WELL ID: 05 045 20288 00
FIELD:	SPUD DATE: Jan 08, 2012 07:30
LOCATION: QTRQTR SESE SEC 27 TWP 5S RNG 95W R1E4S16	RELEASE DATE: Jan 13, 2012 23:00
COUNTRY: USA	
RIG: Pat-UTI 303	

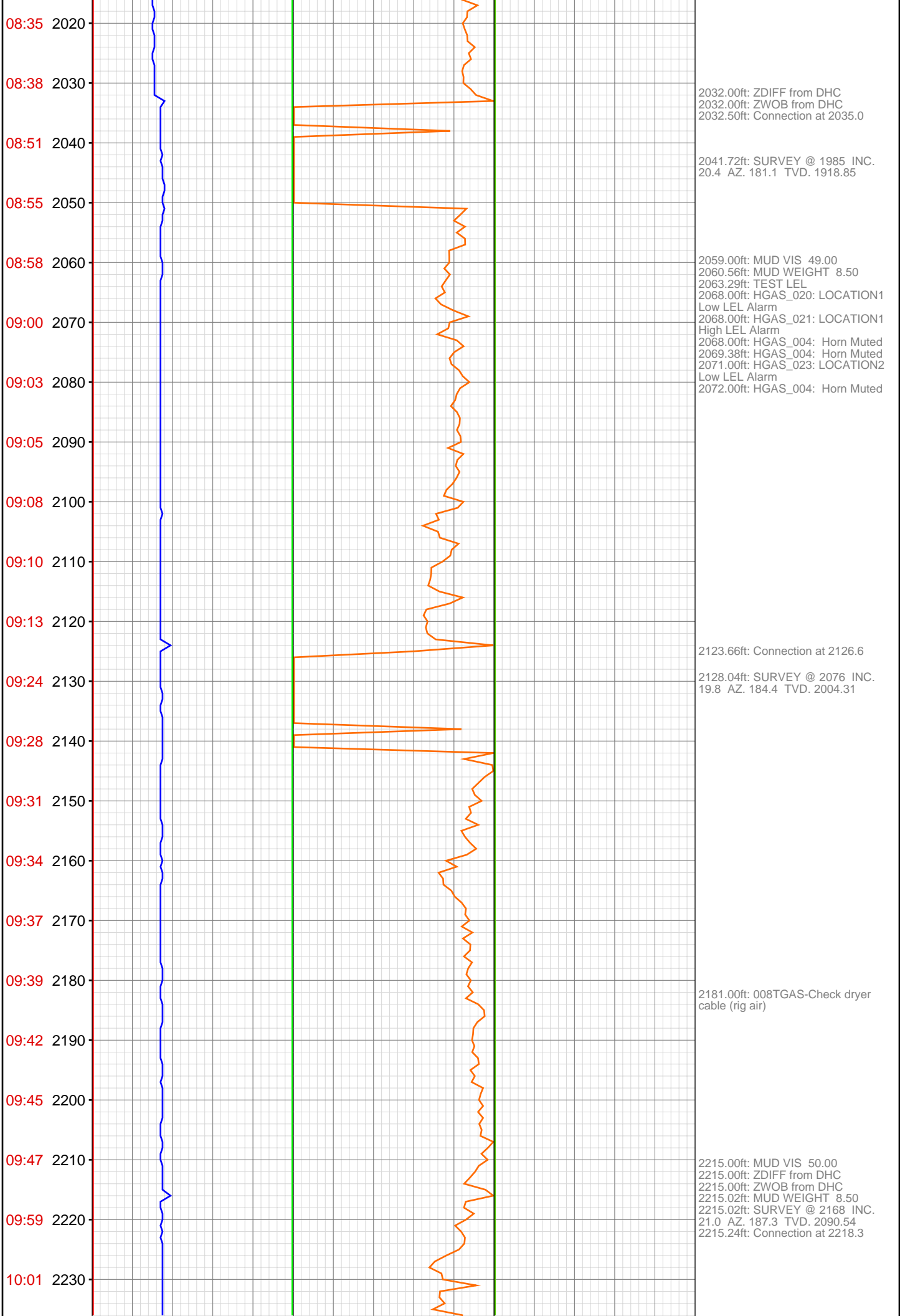


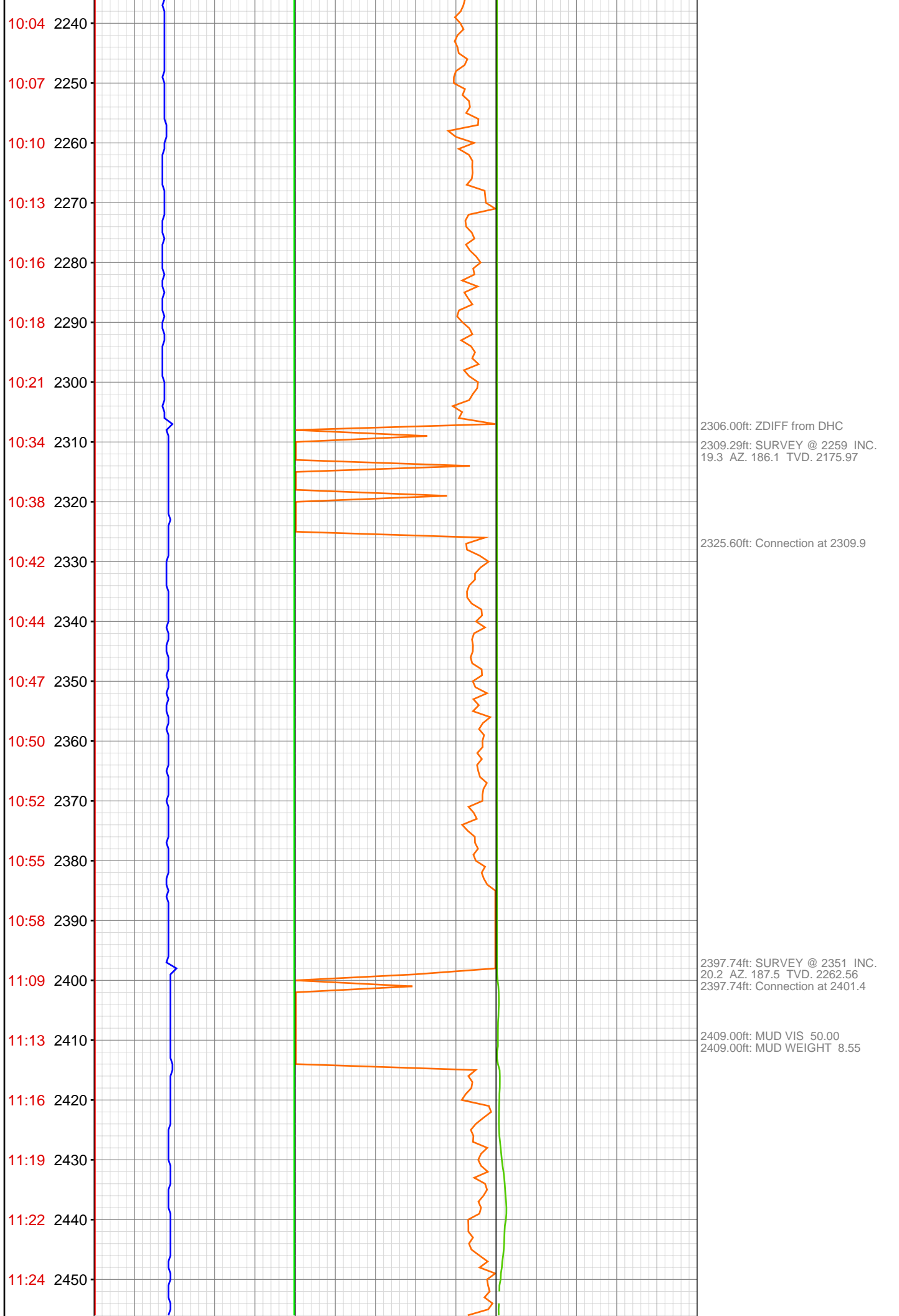
MEMOS

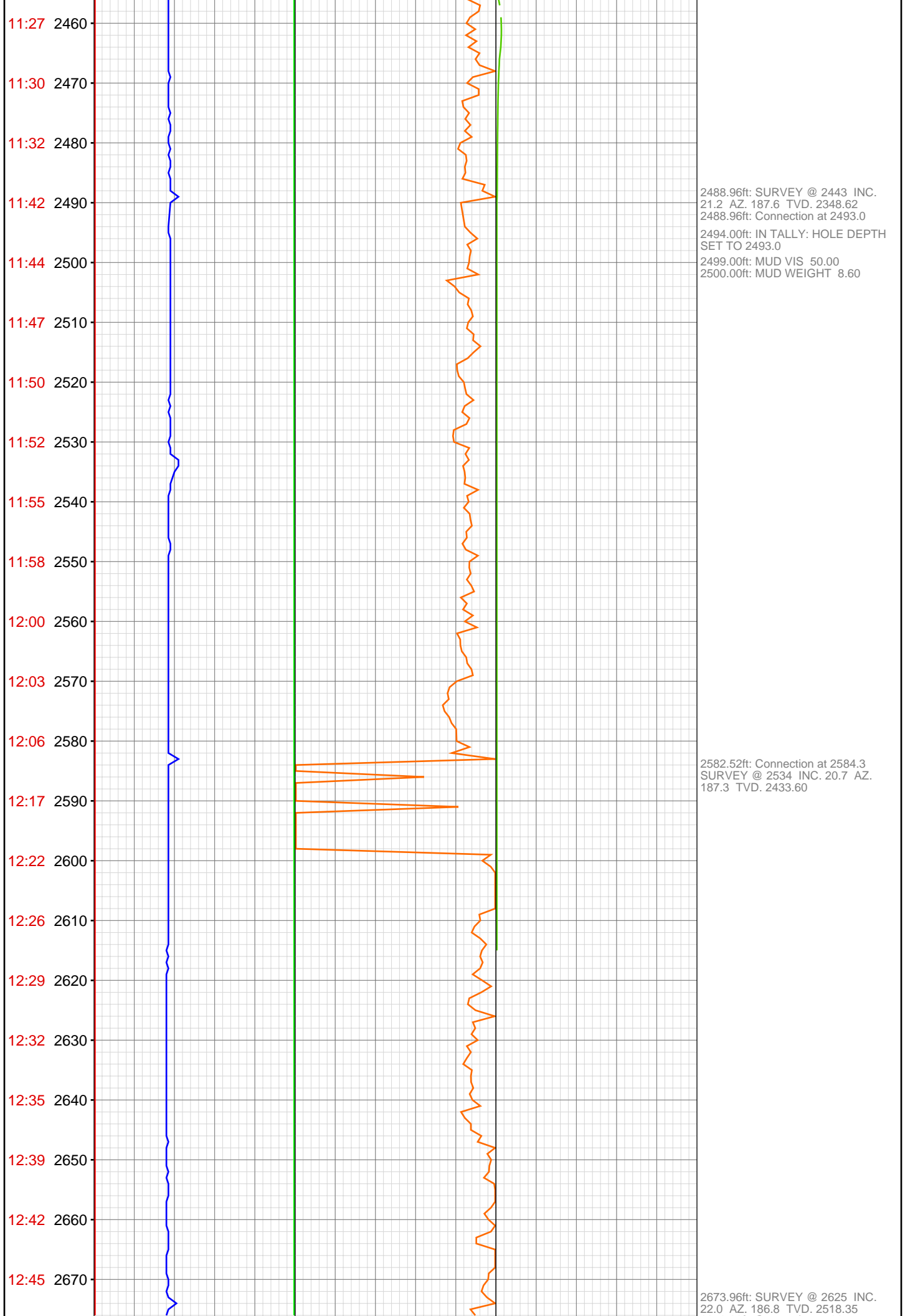
0.00ft: ADJSUT BRAKES
0.00ft: 10 POINT CALIBRATE EDS
0.00ft: PUMP OUT MUD LINES
0.00ft: BLOW DOWN KELLY
0.00ft: 012TGAS-Analyzer air
pressure low, check air supply.
Standby

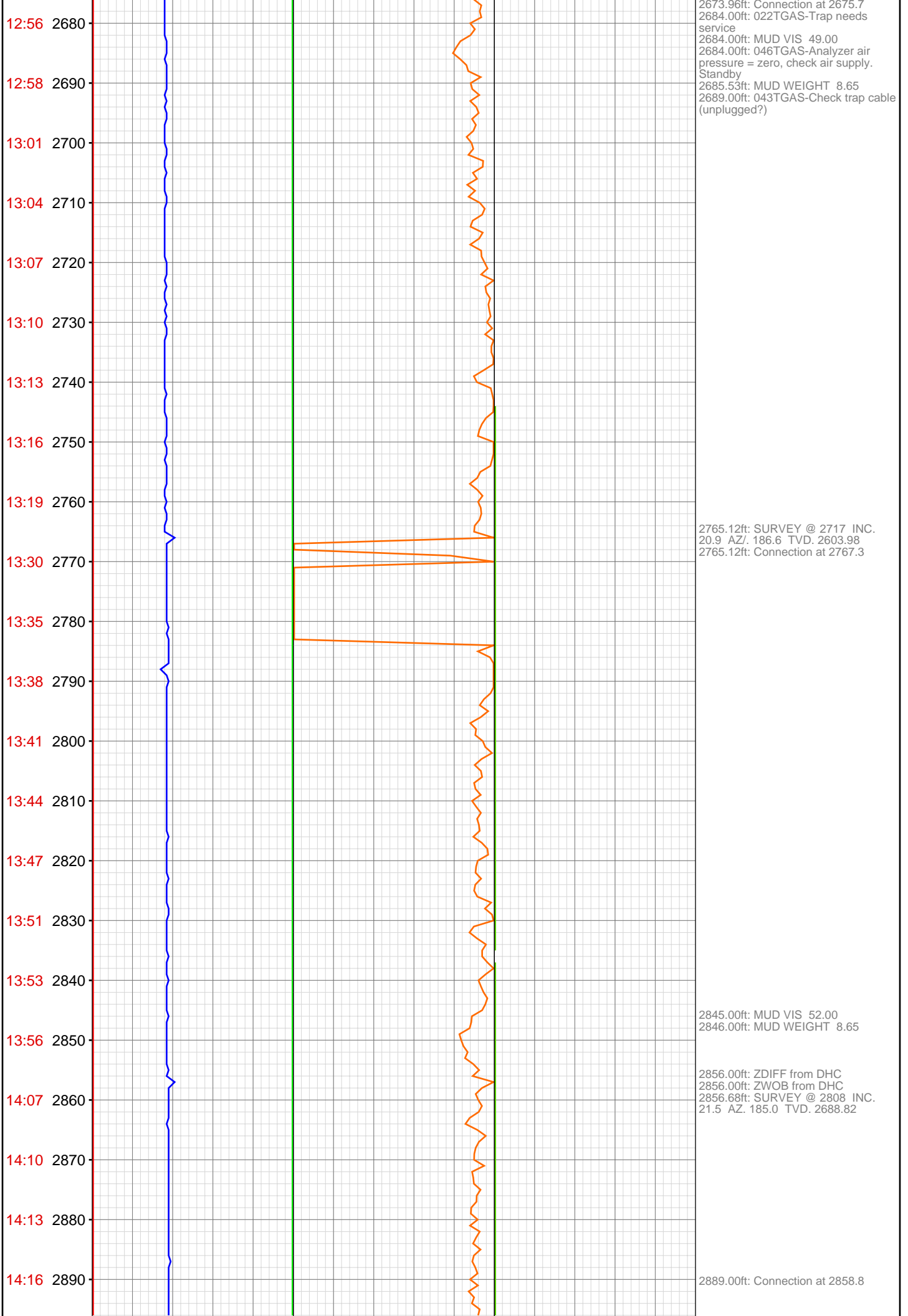


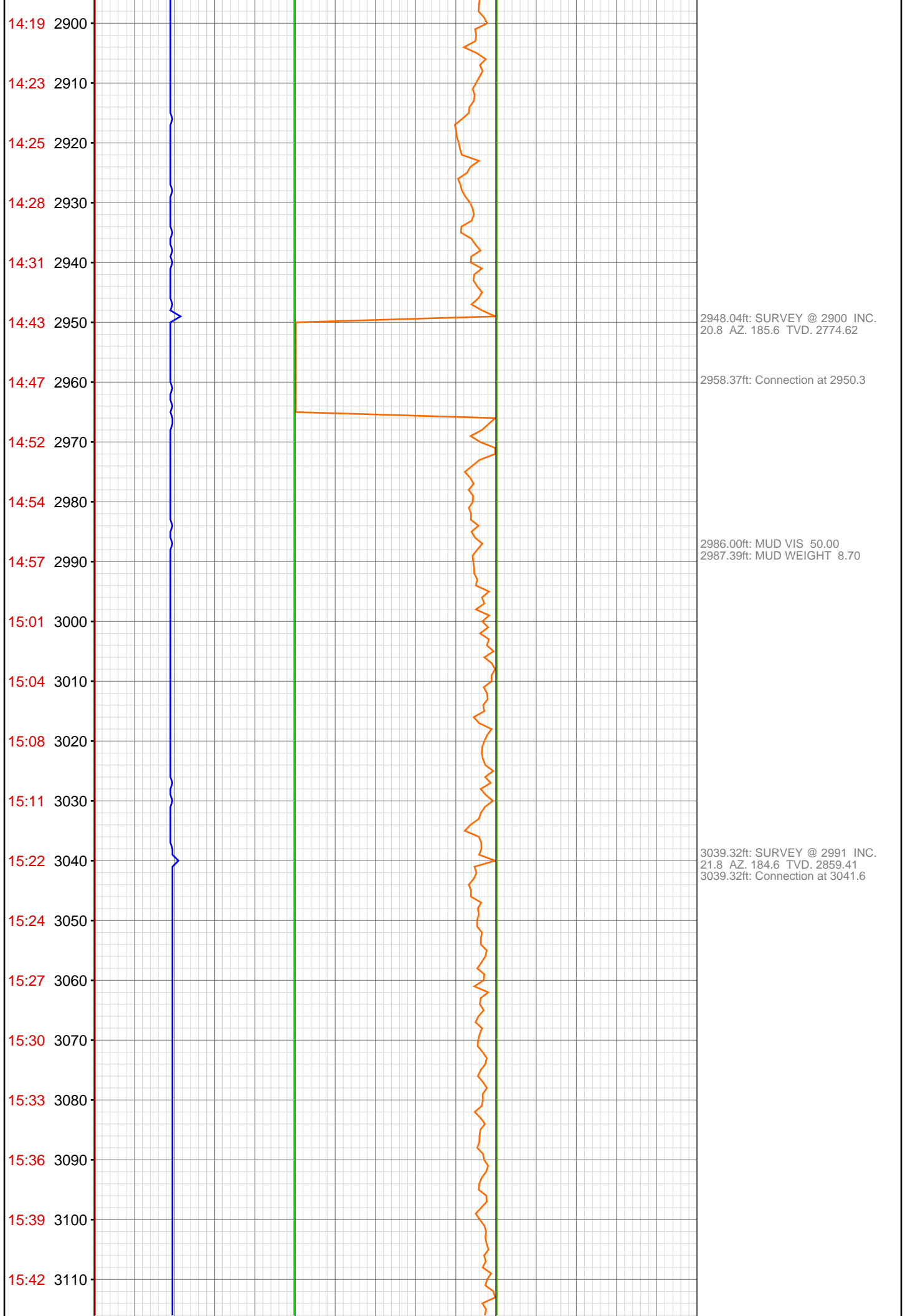


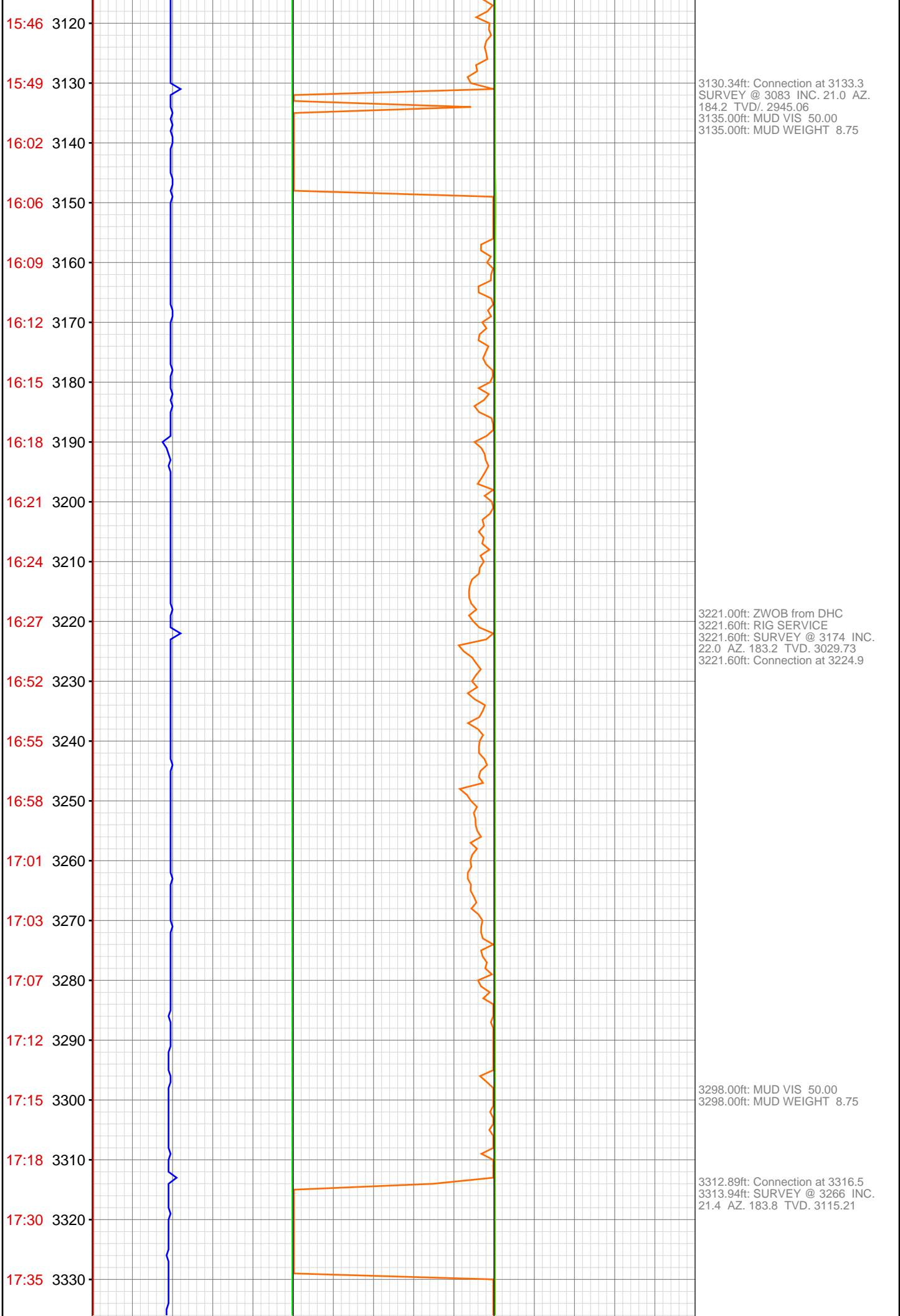


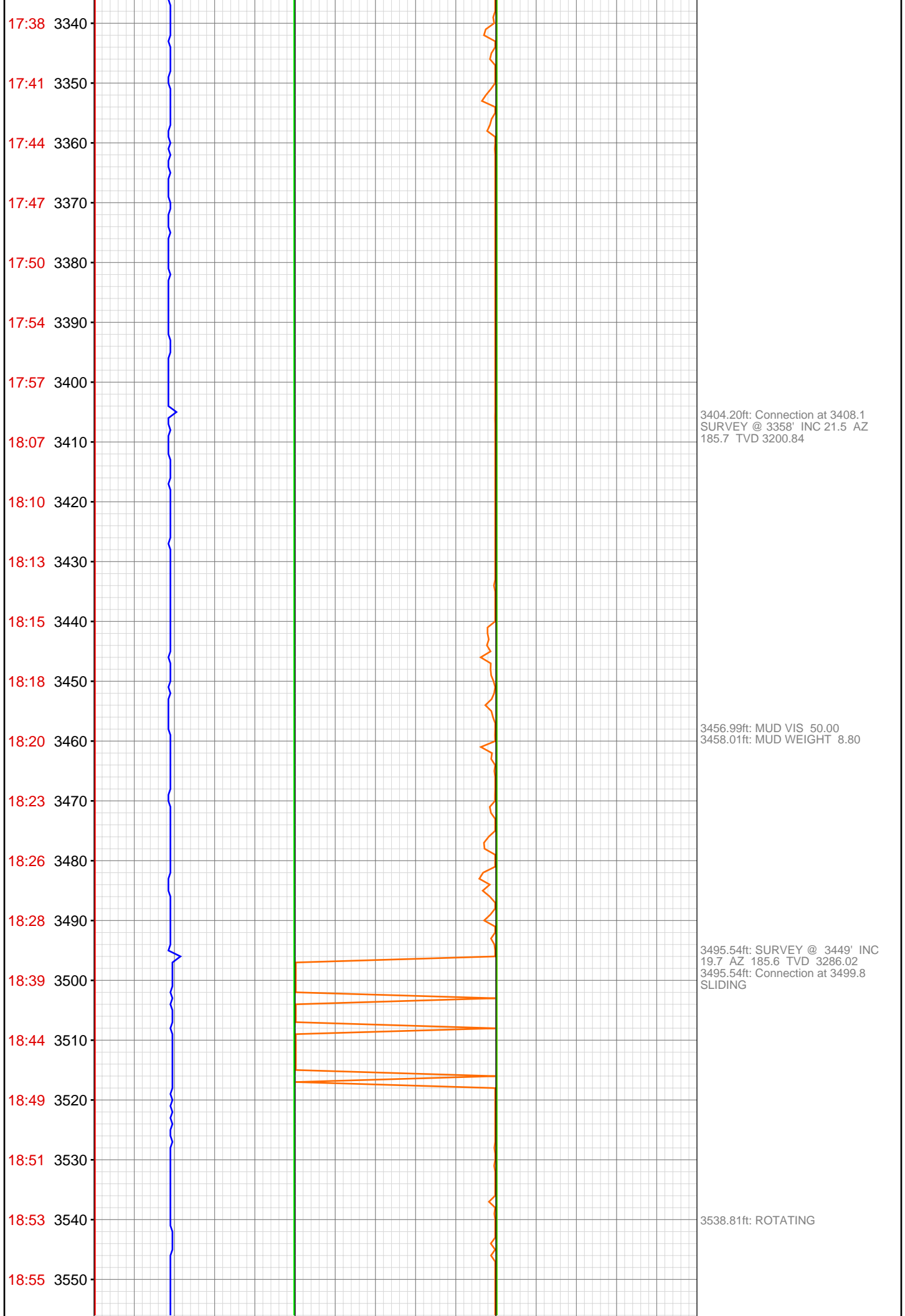


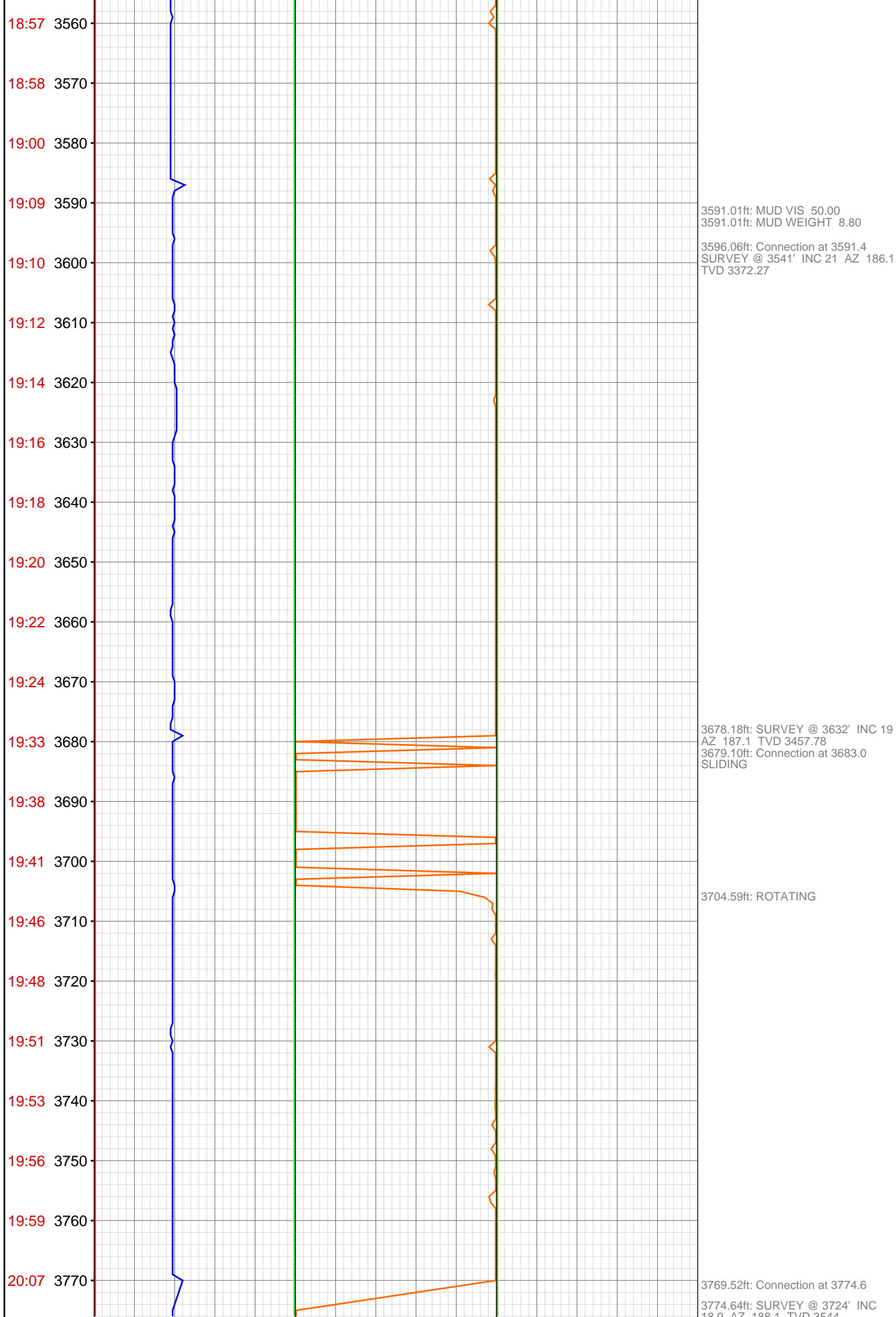


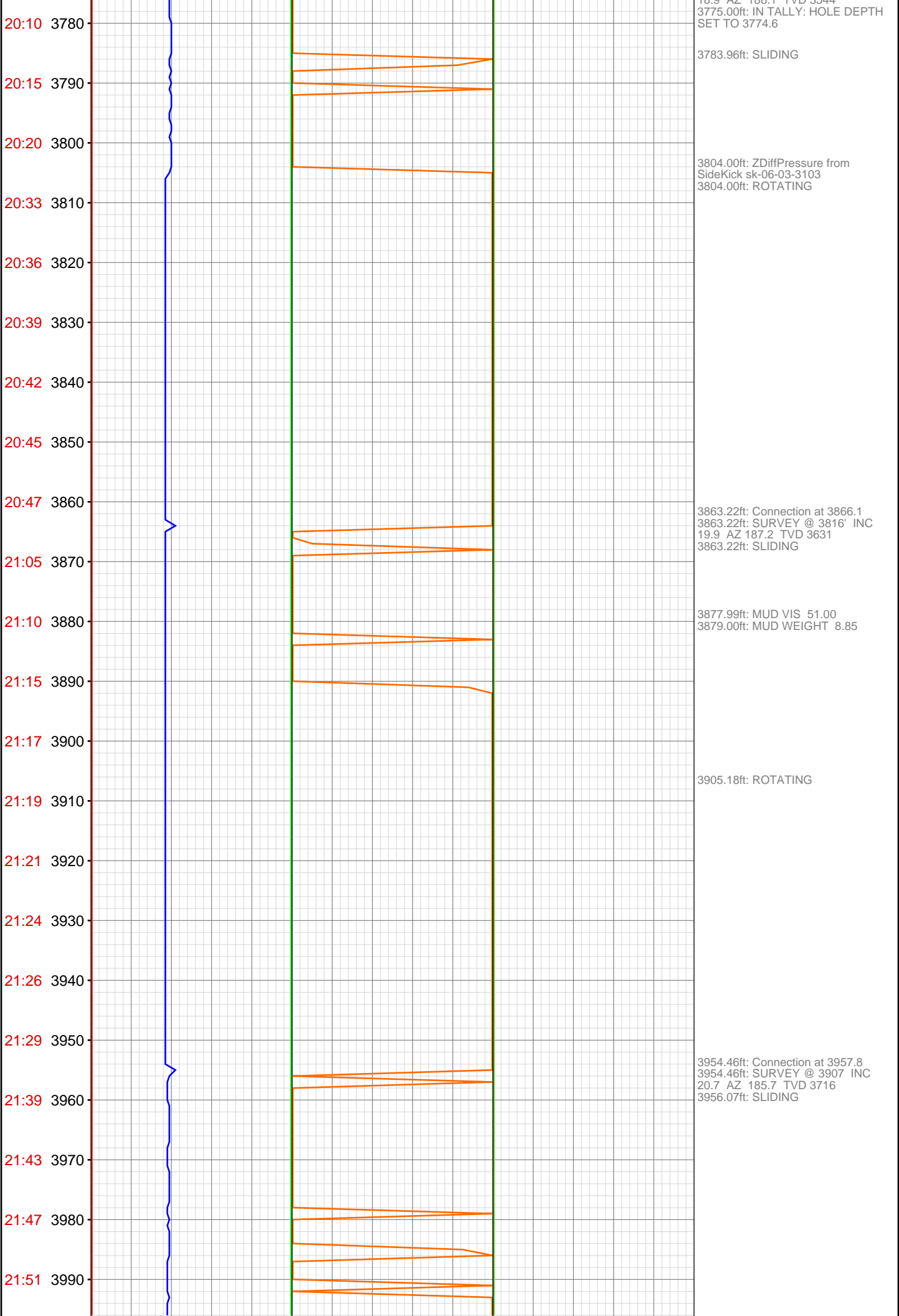


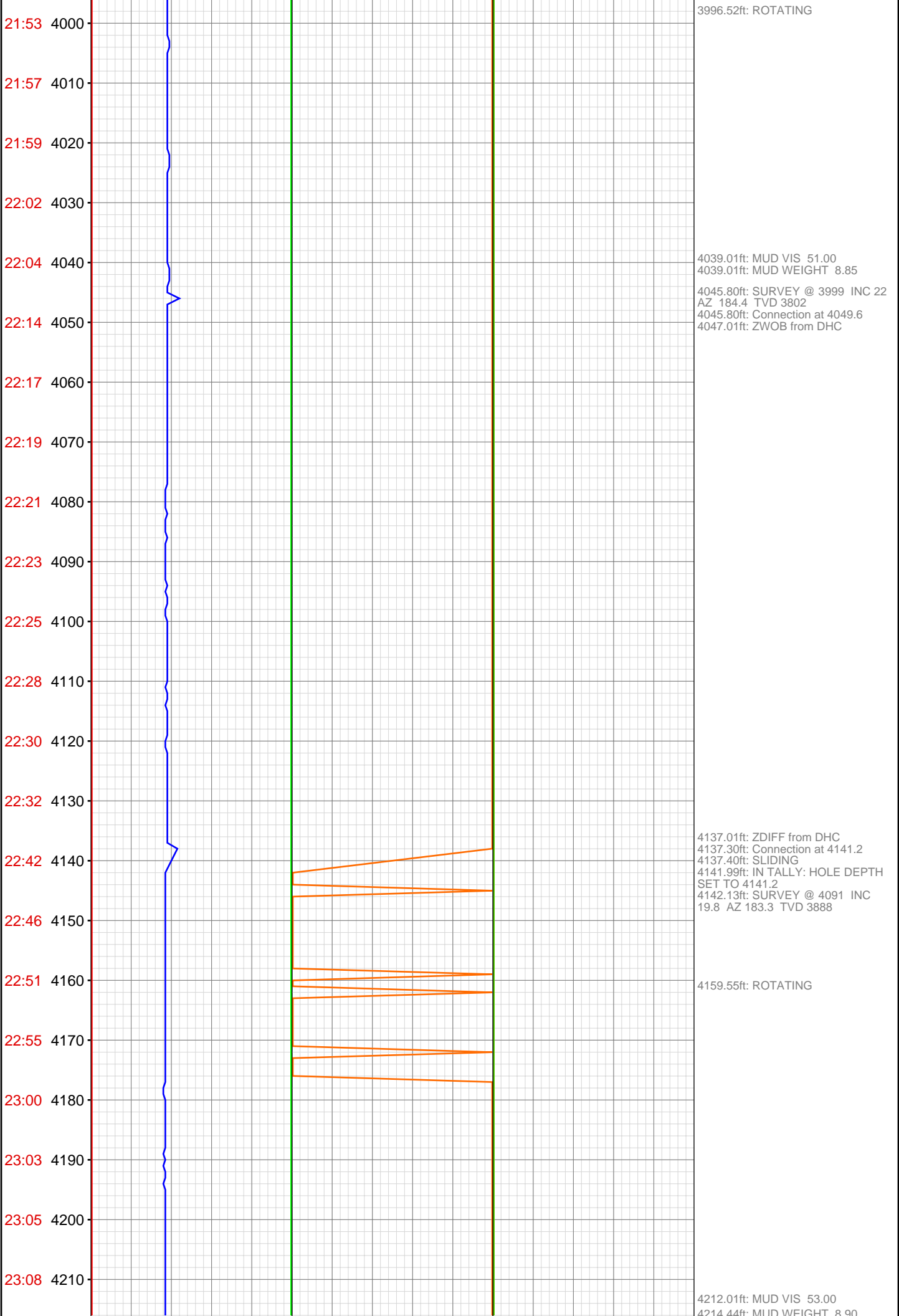


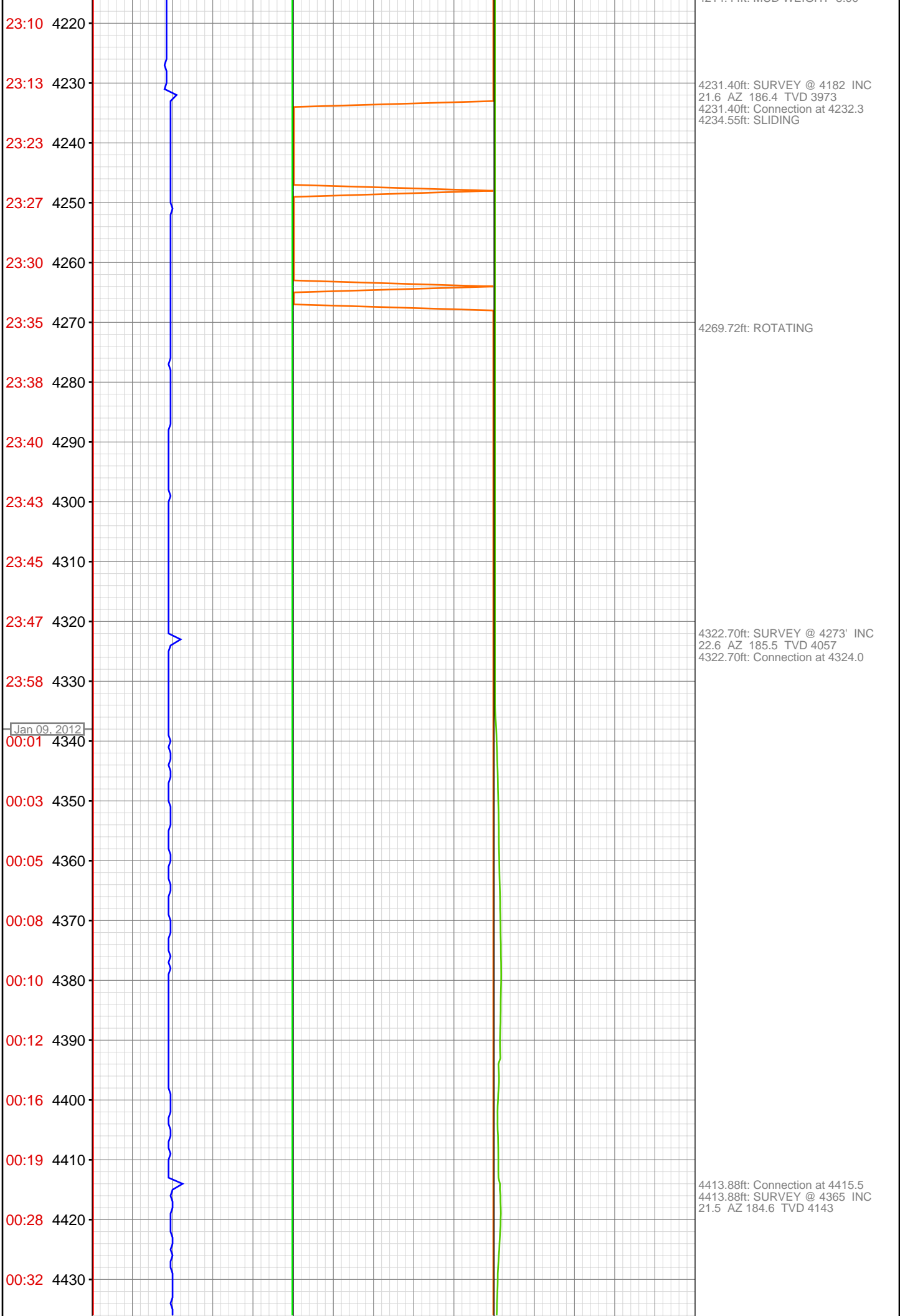


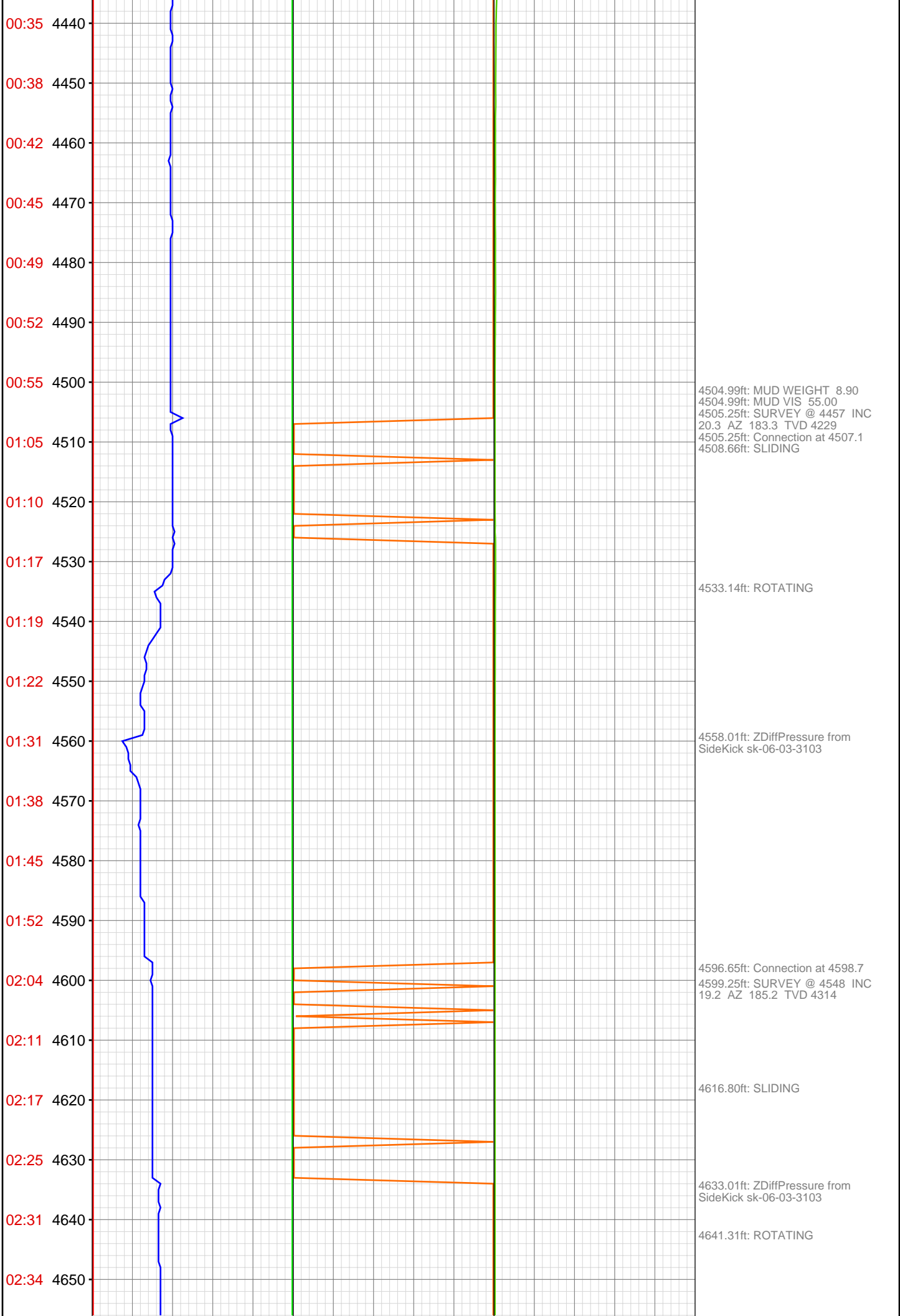


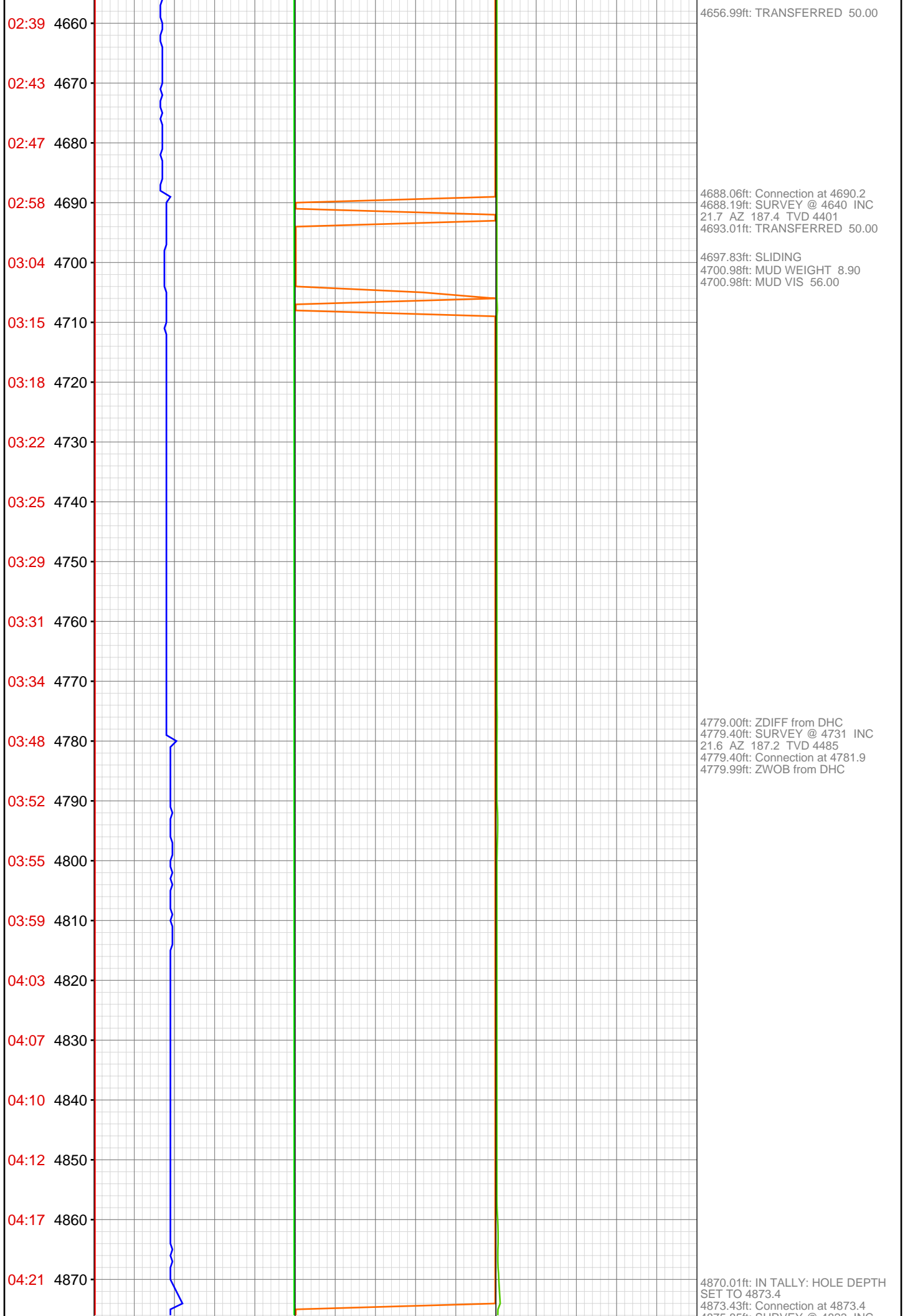


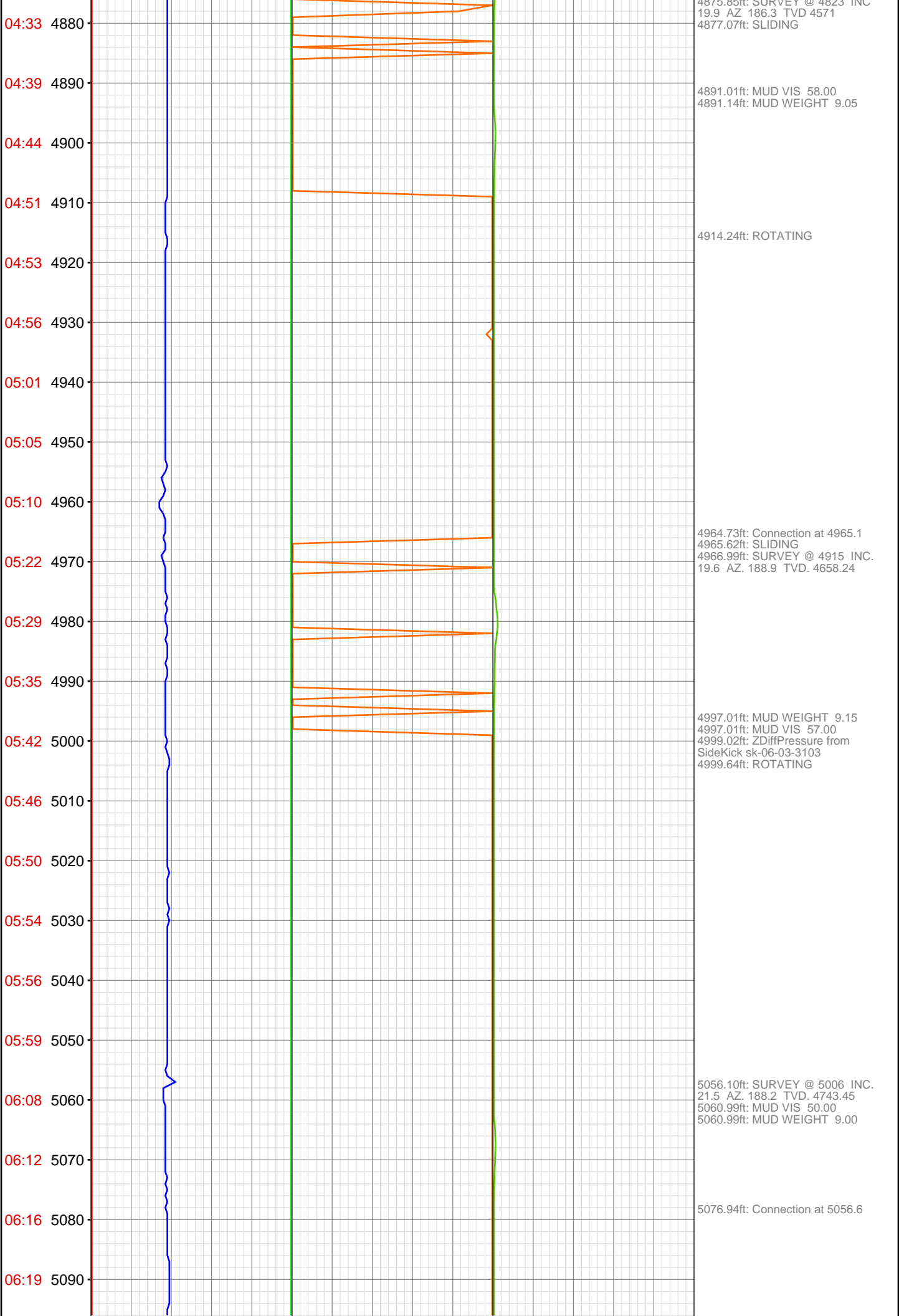


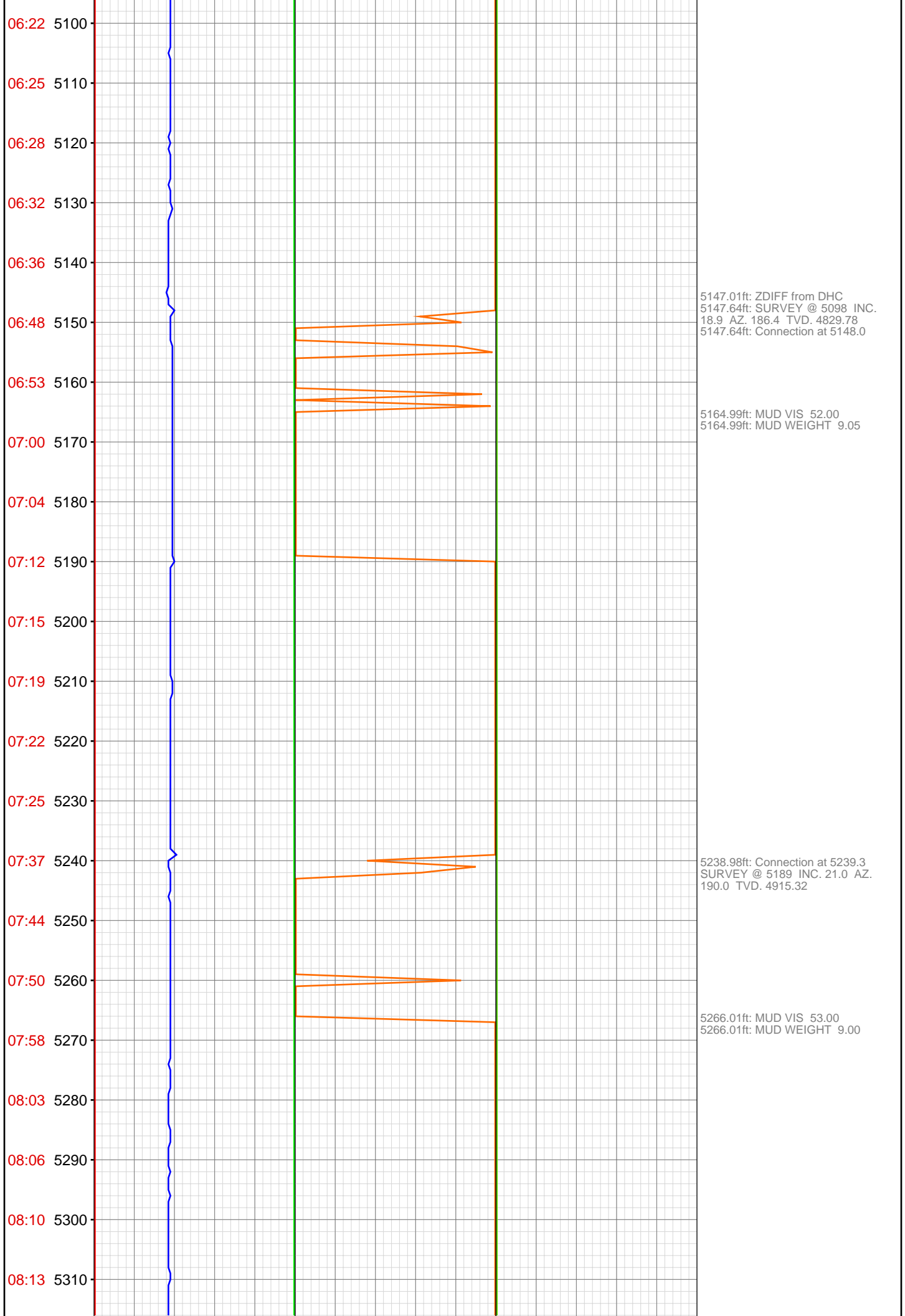


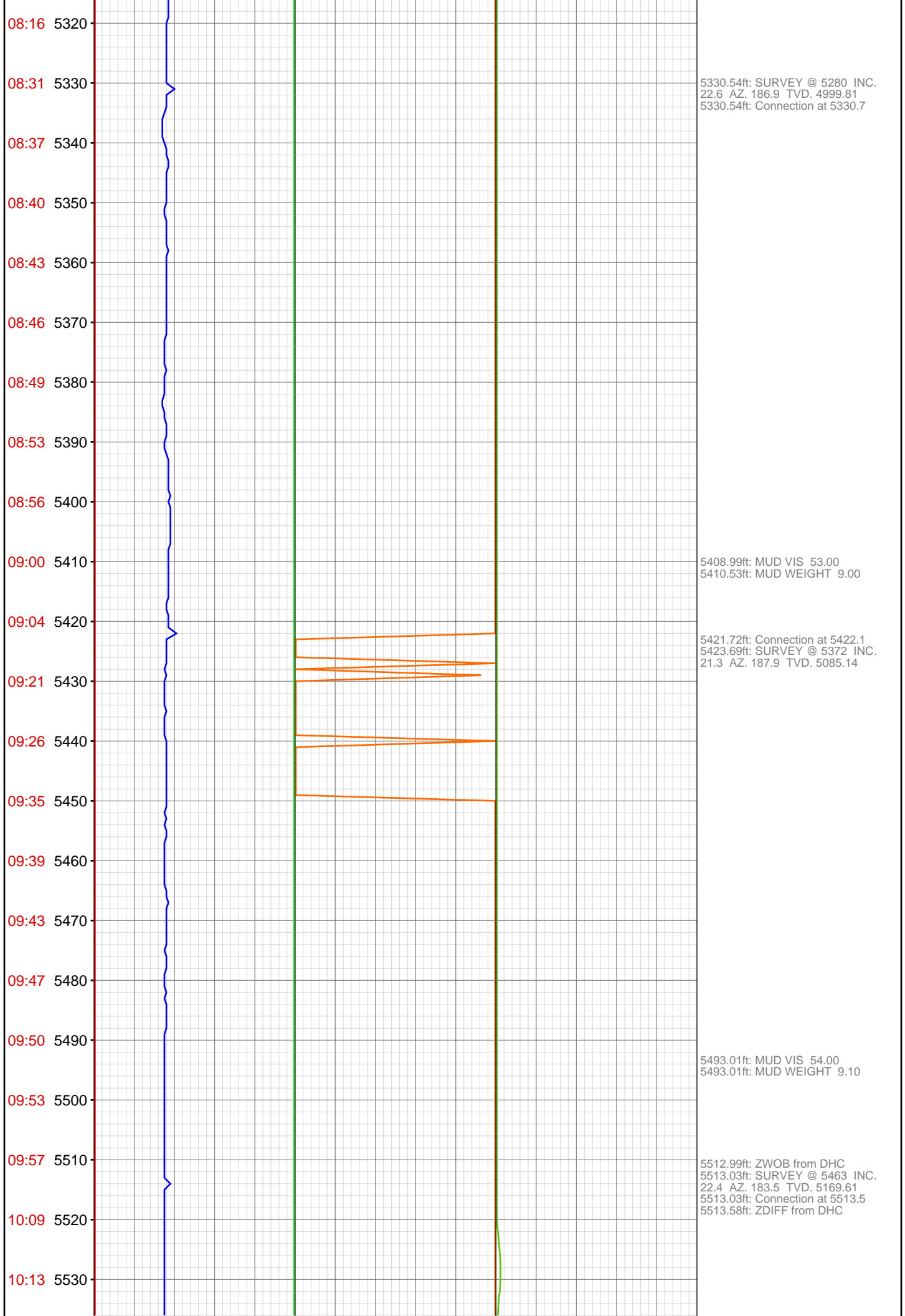


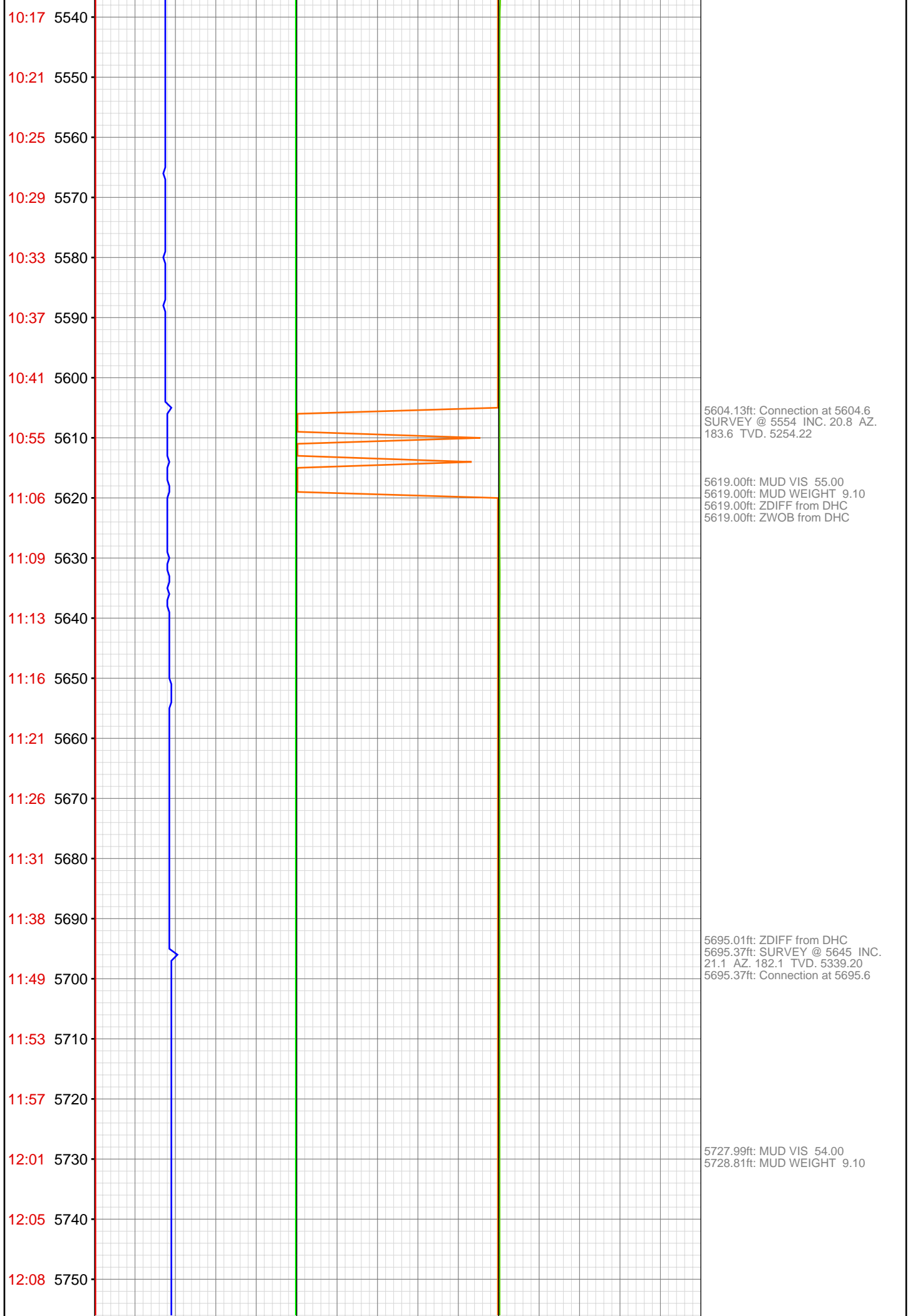


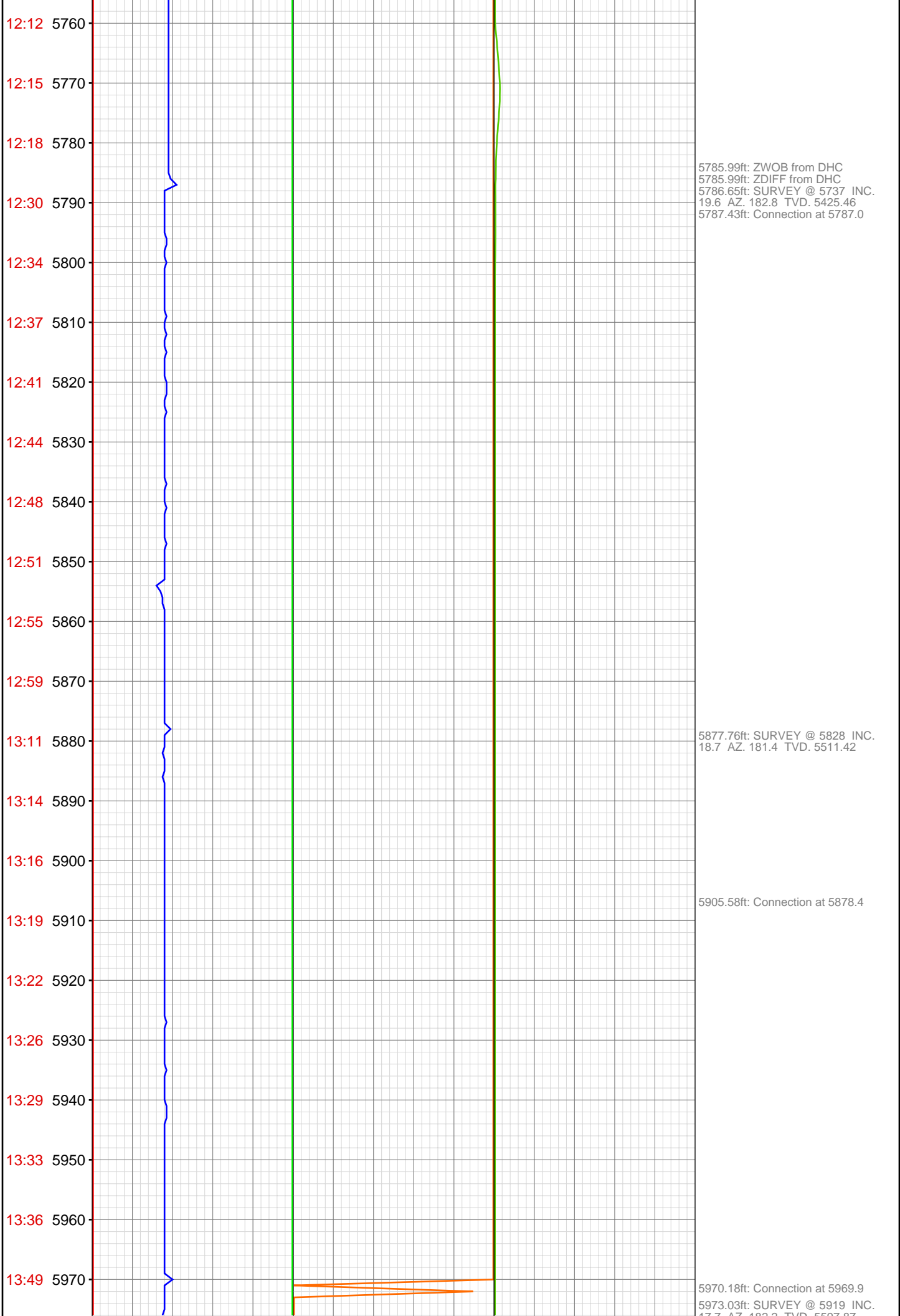


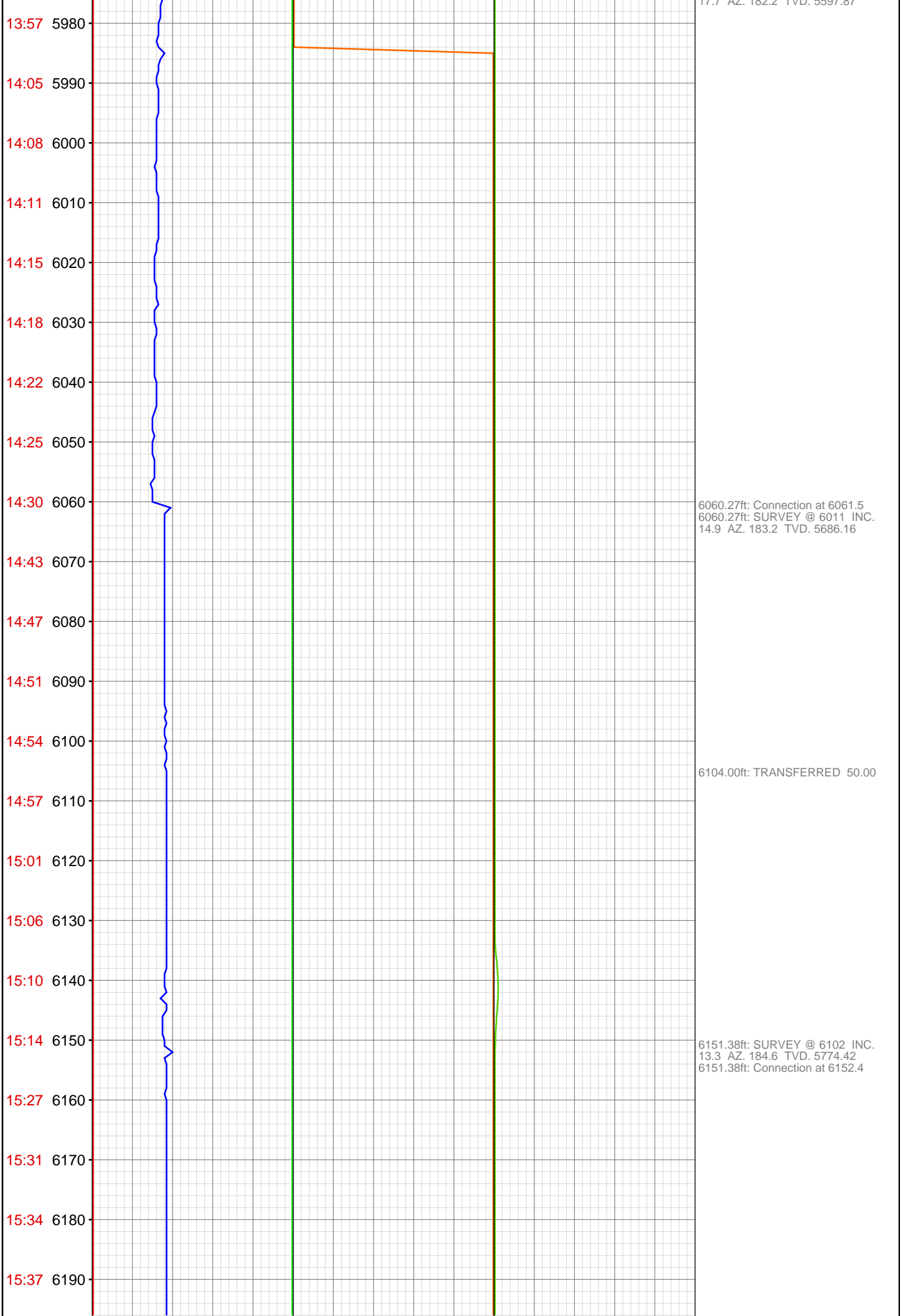


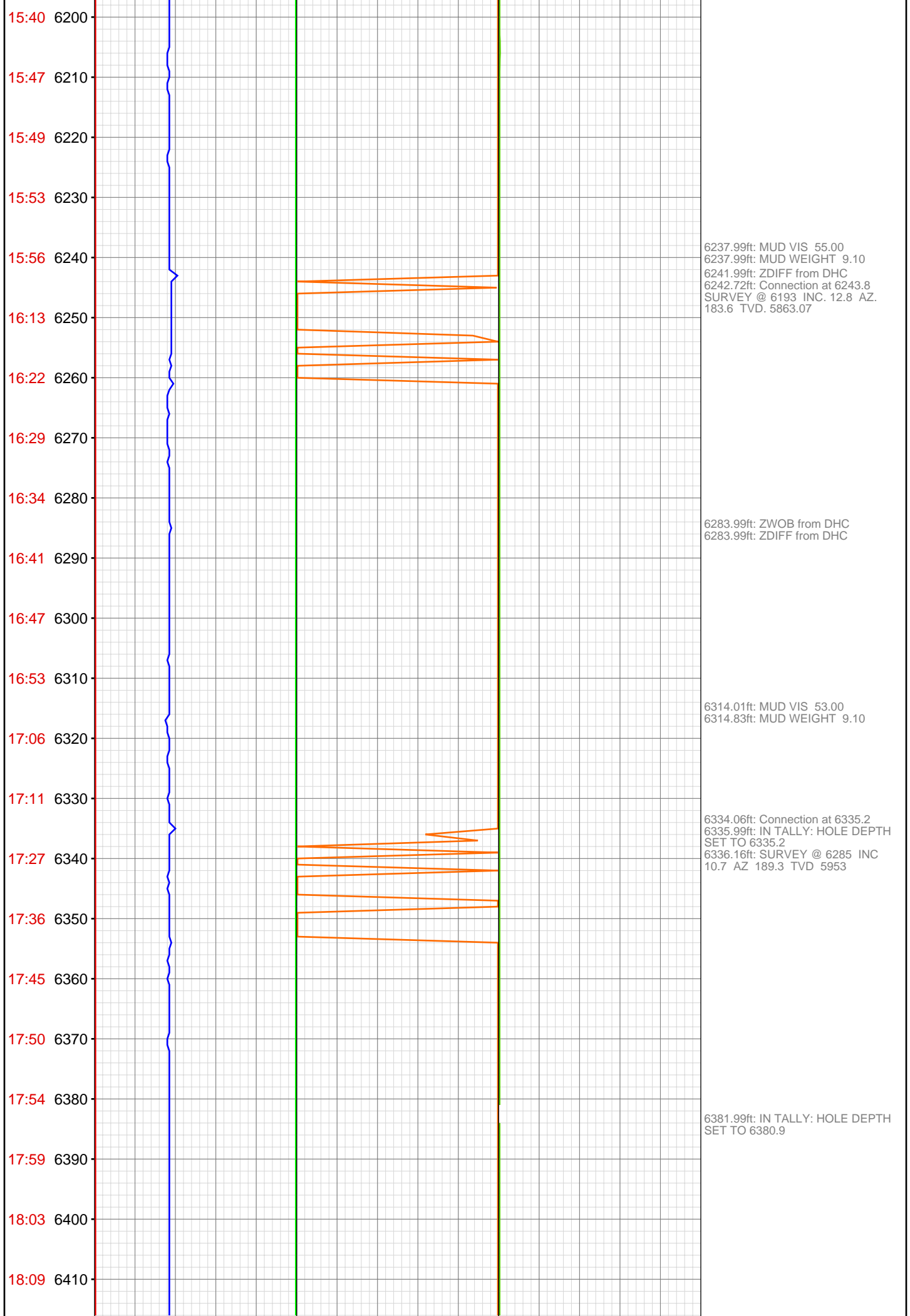


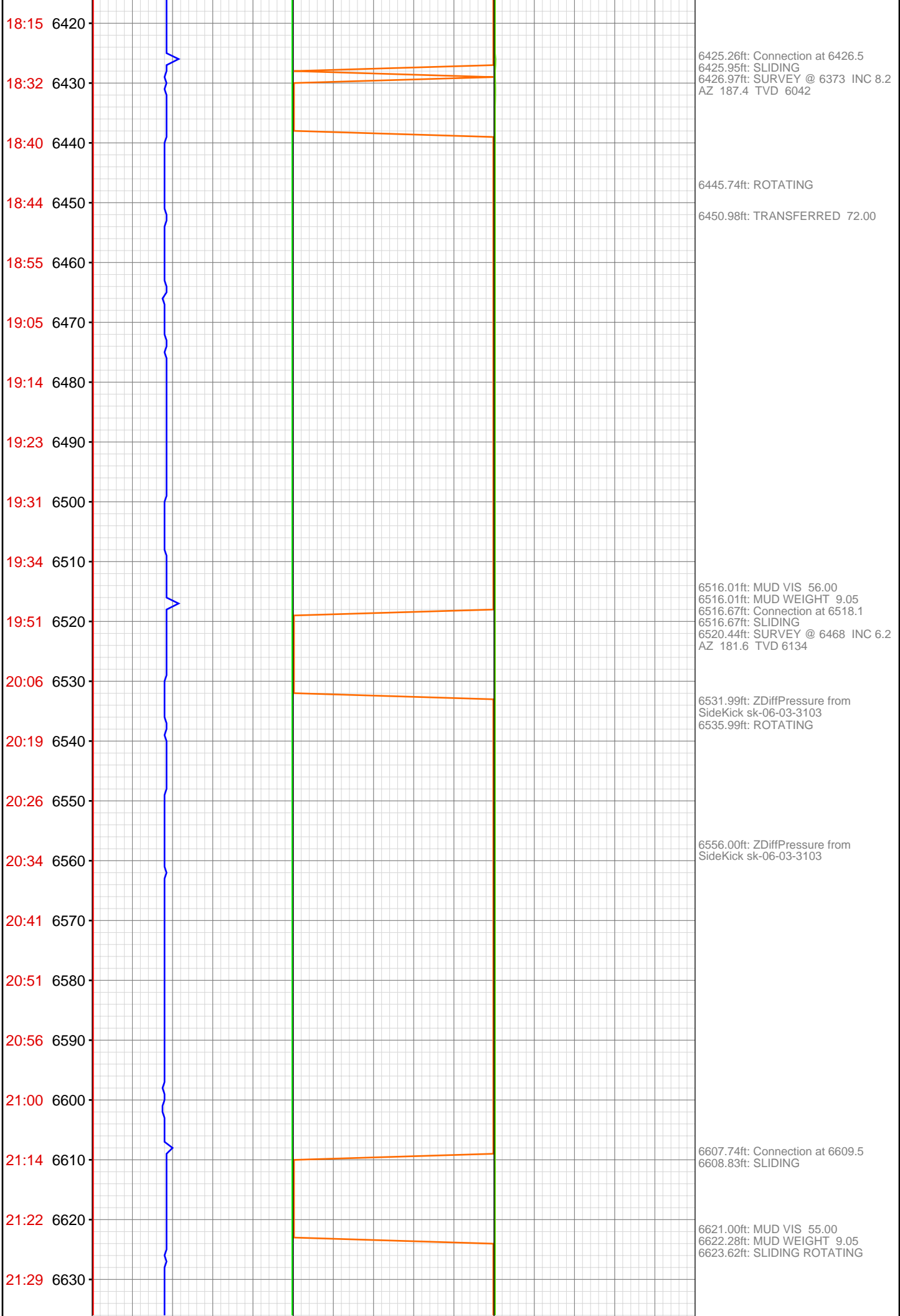


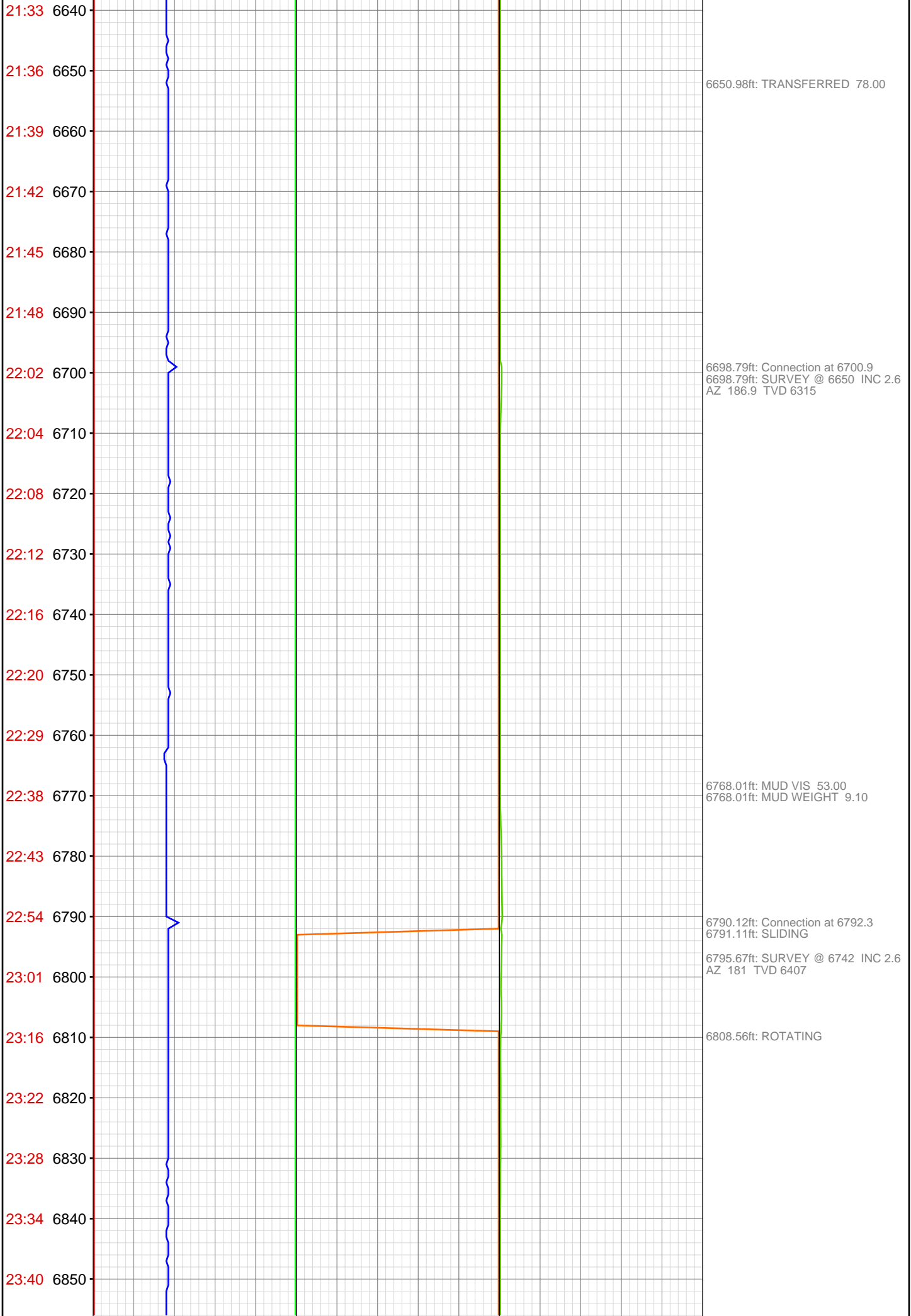


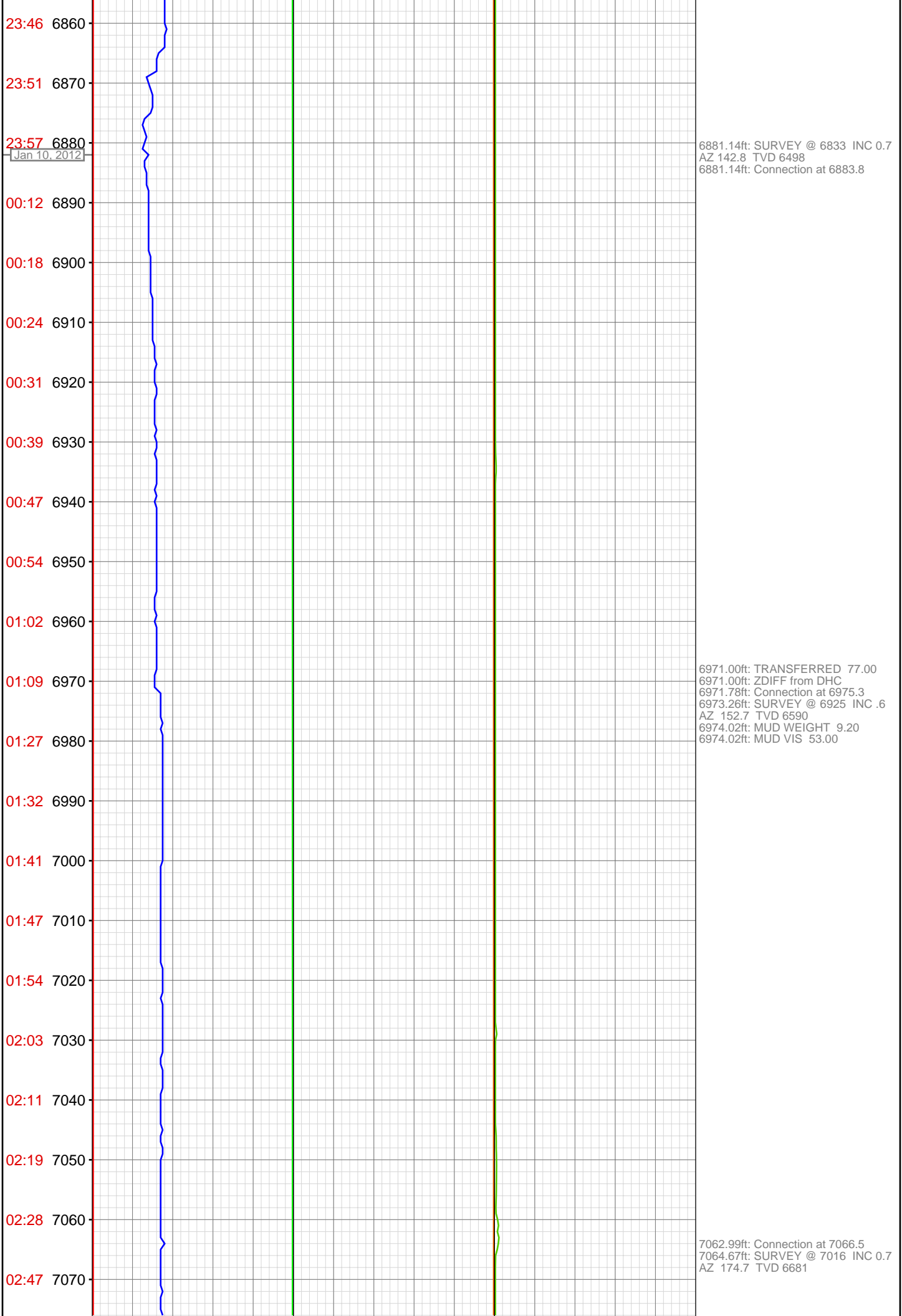


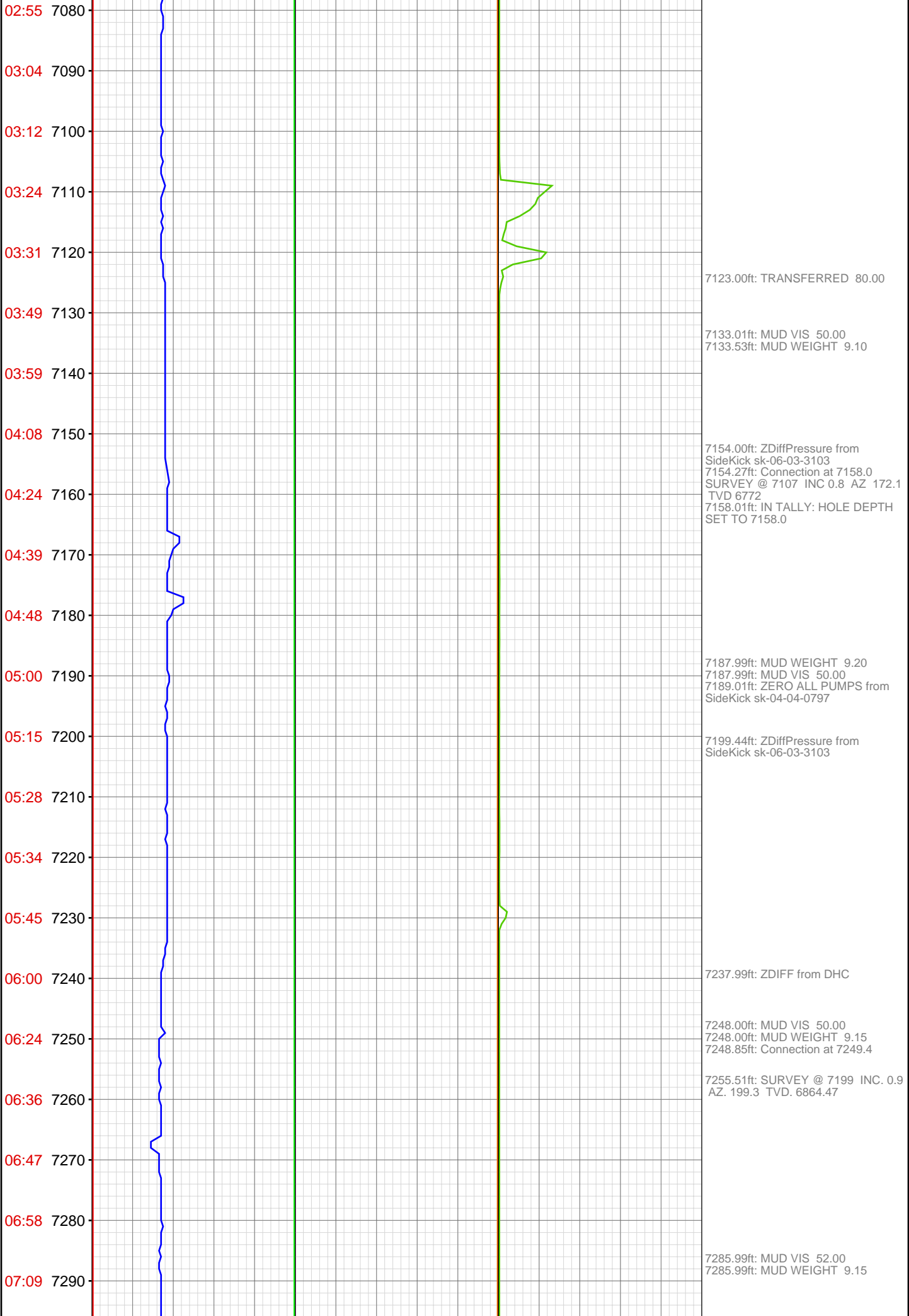


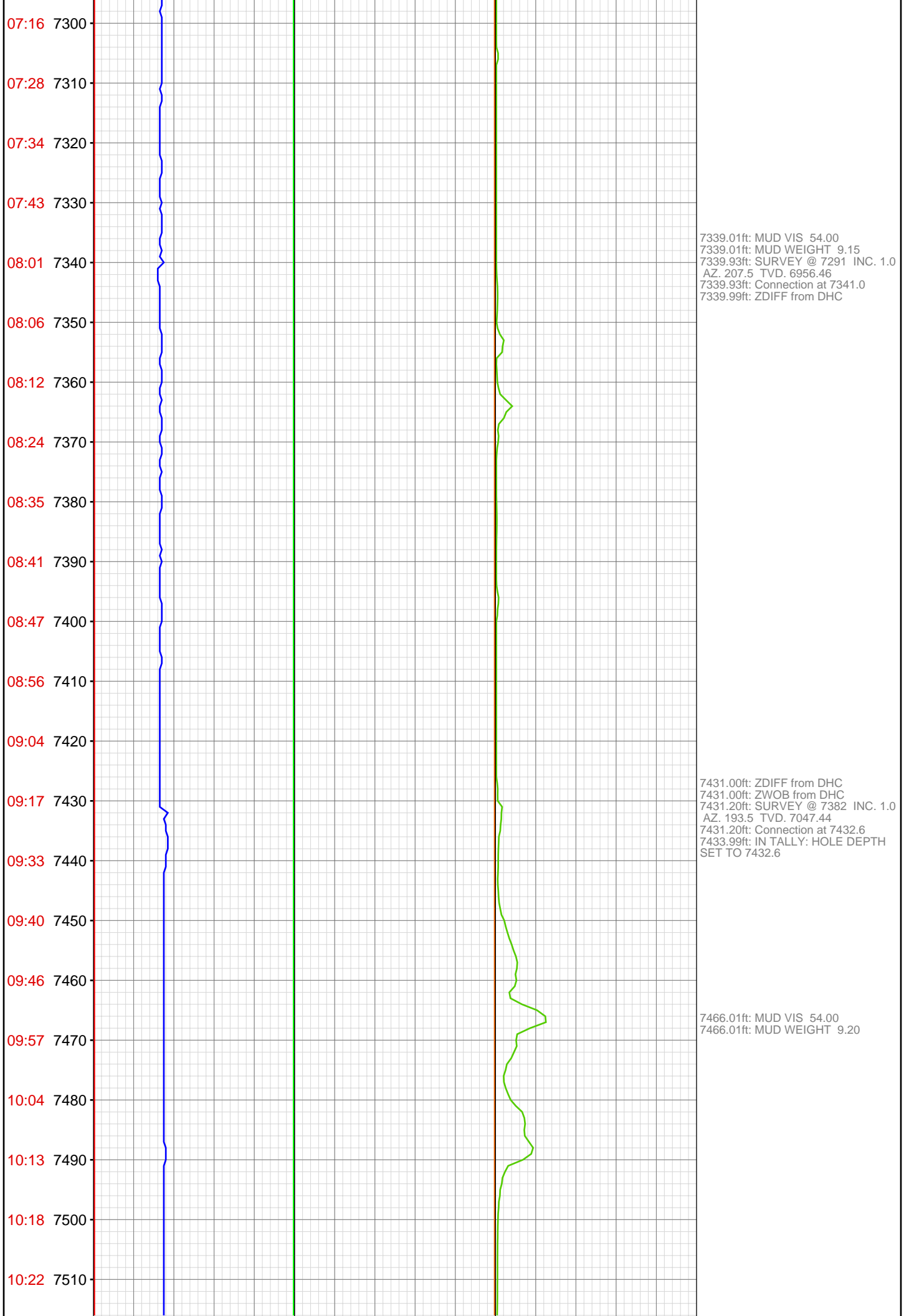


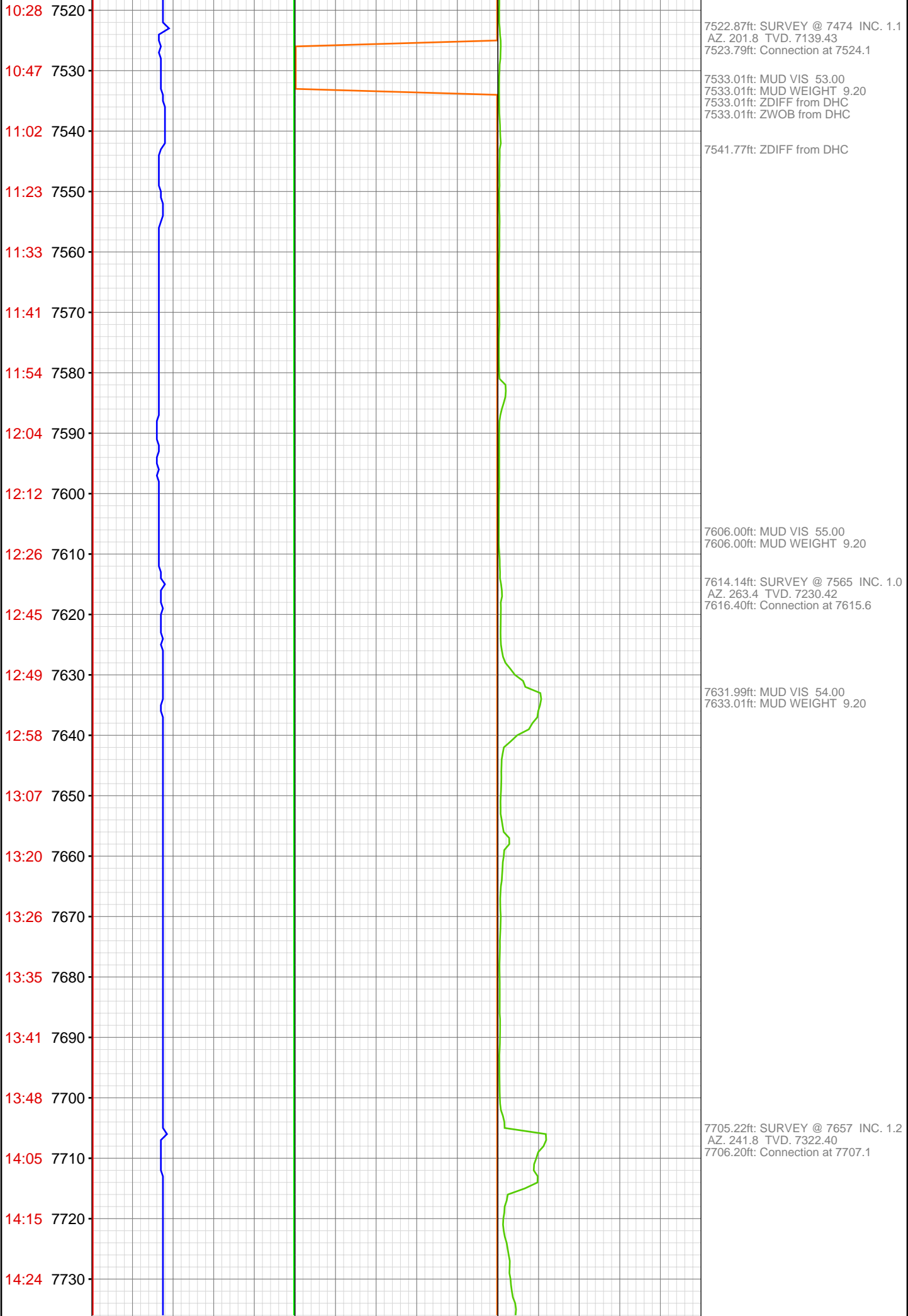


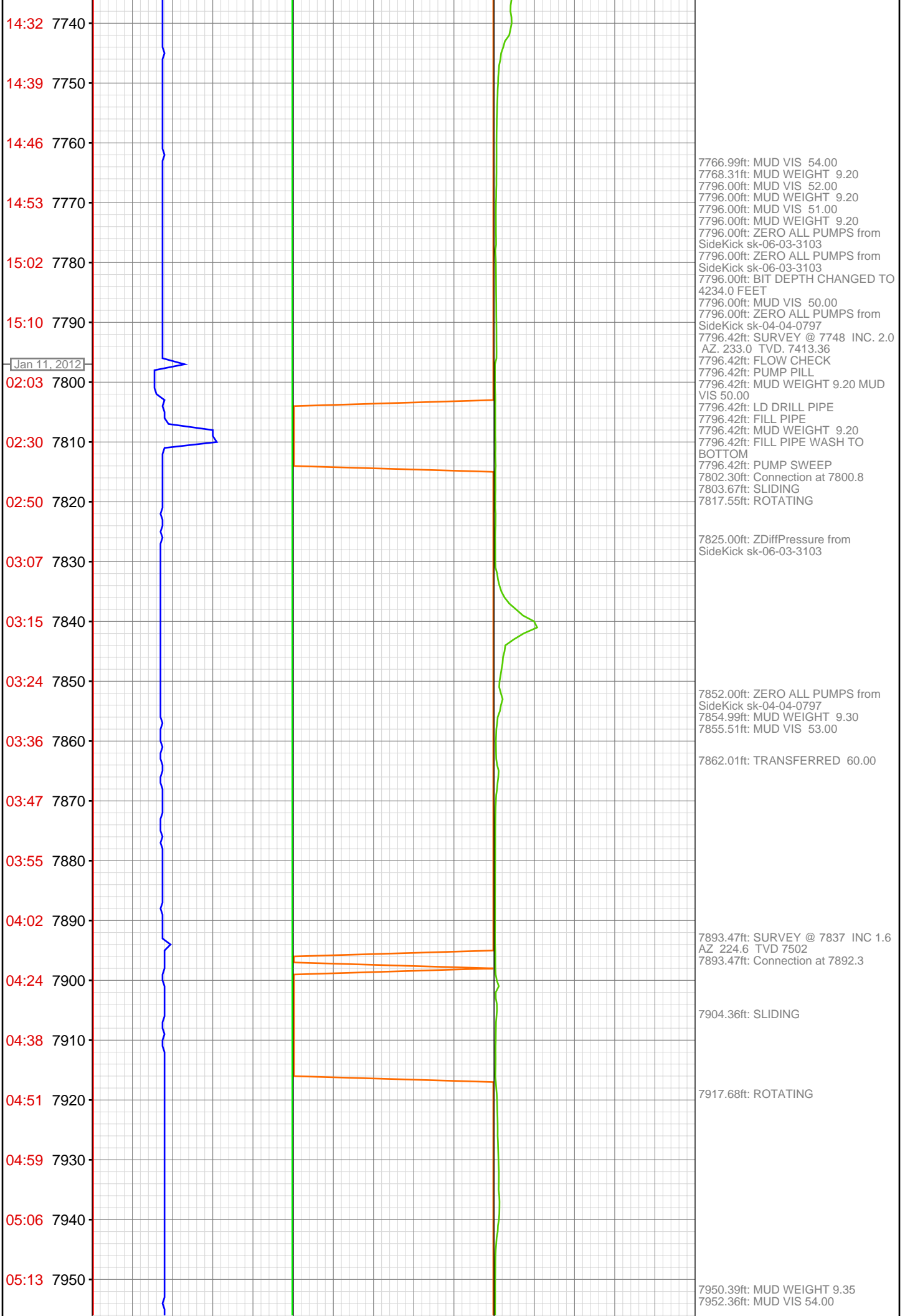


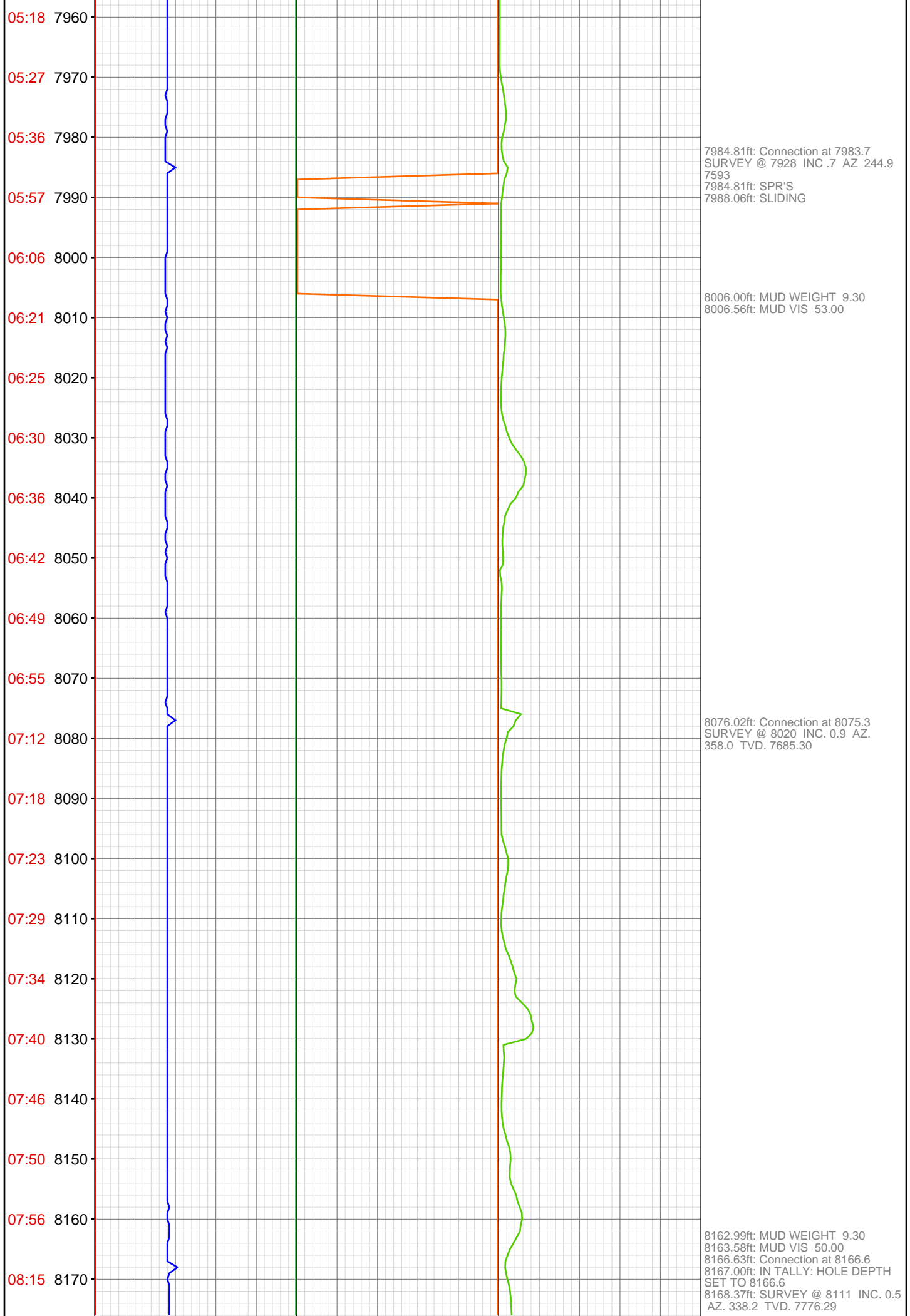












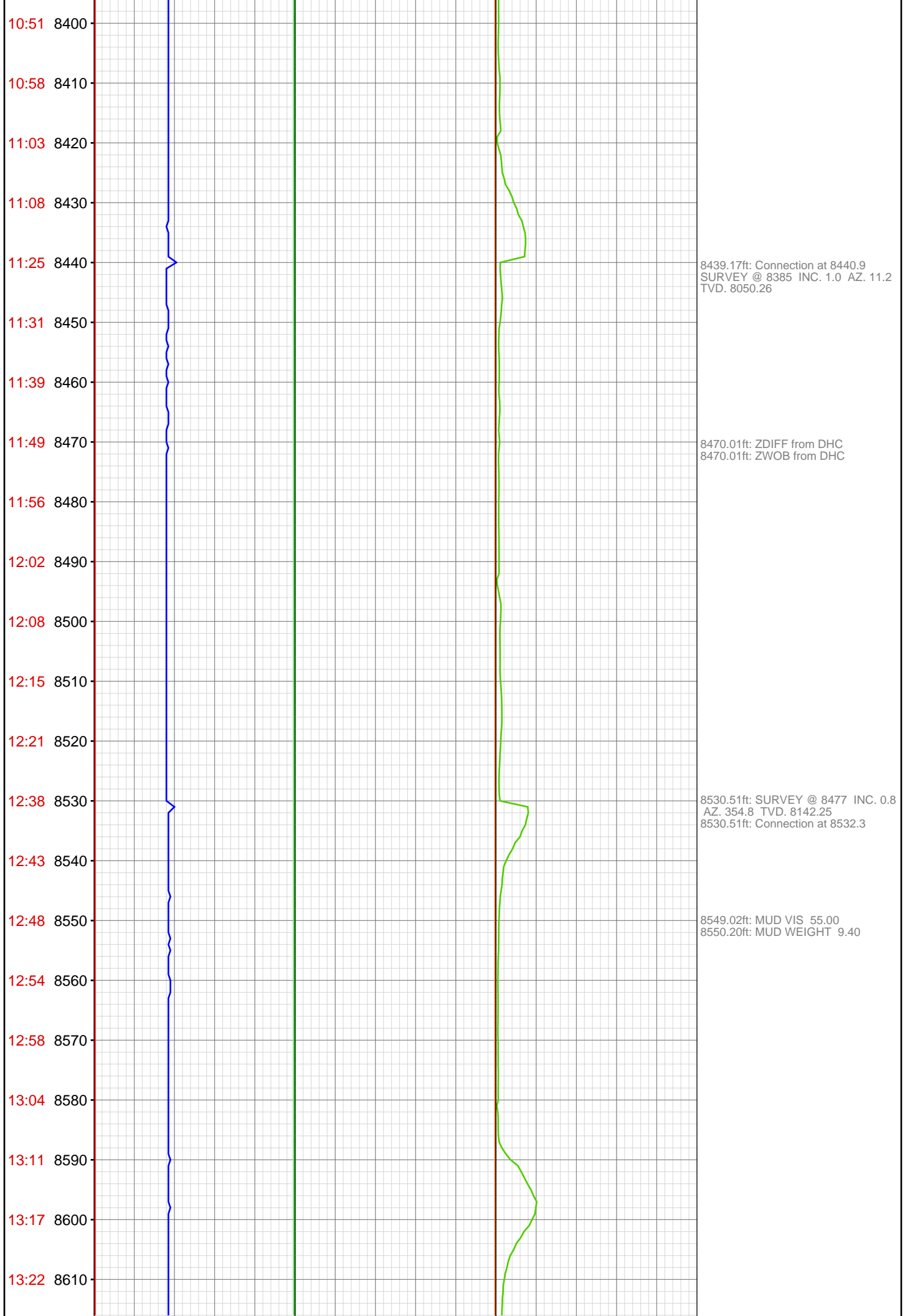
08:22 8180
08:27 8190
08:32 8200
08:38 8210
08:42 8220
08:46 8230
08:51 8240
08:56 8250
09:13 8260
09:22 8270
09:31 8280
09:42 8290
09:46 8300
09:51 8310
09:56 8320
10:02 8330
10:06 8340
10:20 8350
10:25 8360
10:31 8370
10:39 8380
10:45 8390

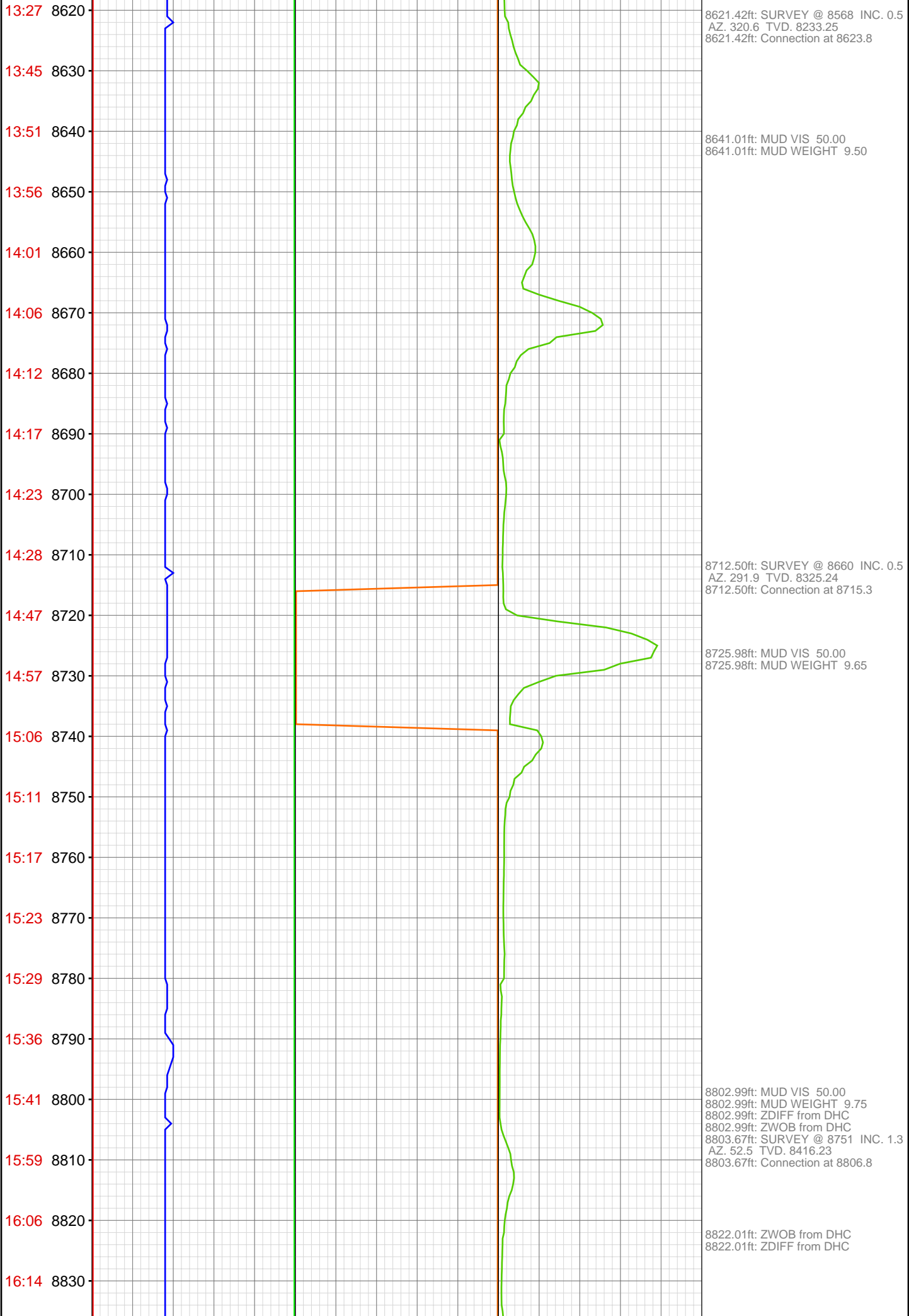
8247.01ft: MUD VIS 50.00
8247.01ft: MUD WEIGHT 9.30

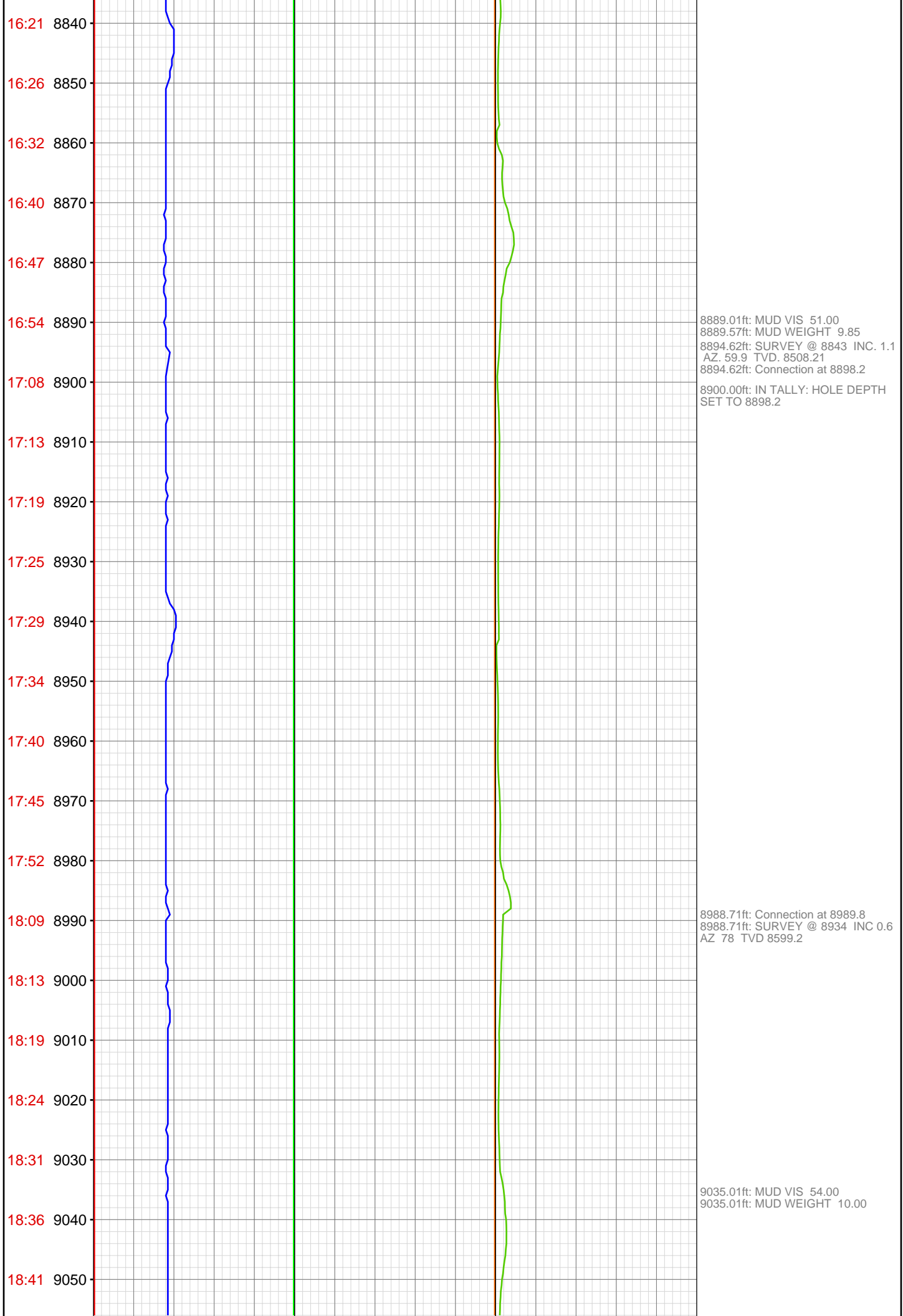
8258.01ft: IN TALLY: HOLE DEPTH
SET TO 8258.0
8259.88ft: SURVEY @ 8202 INC. 0.4
AZ. 260.3 TVD. 7867.29
8259.88ft: Connection at 8258.0

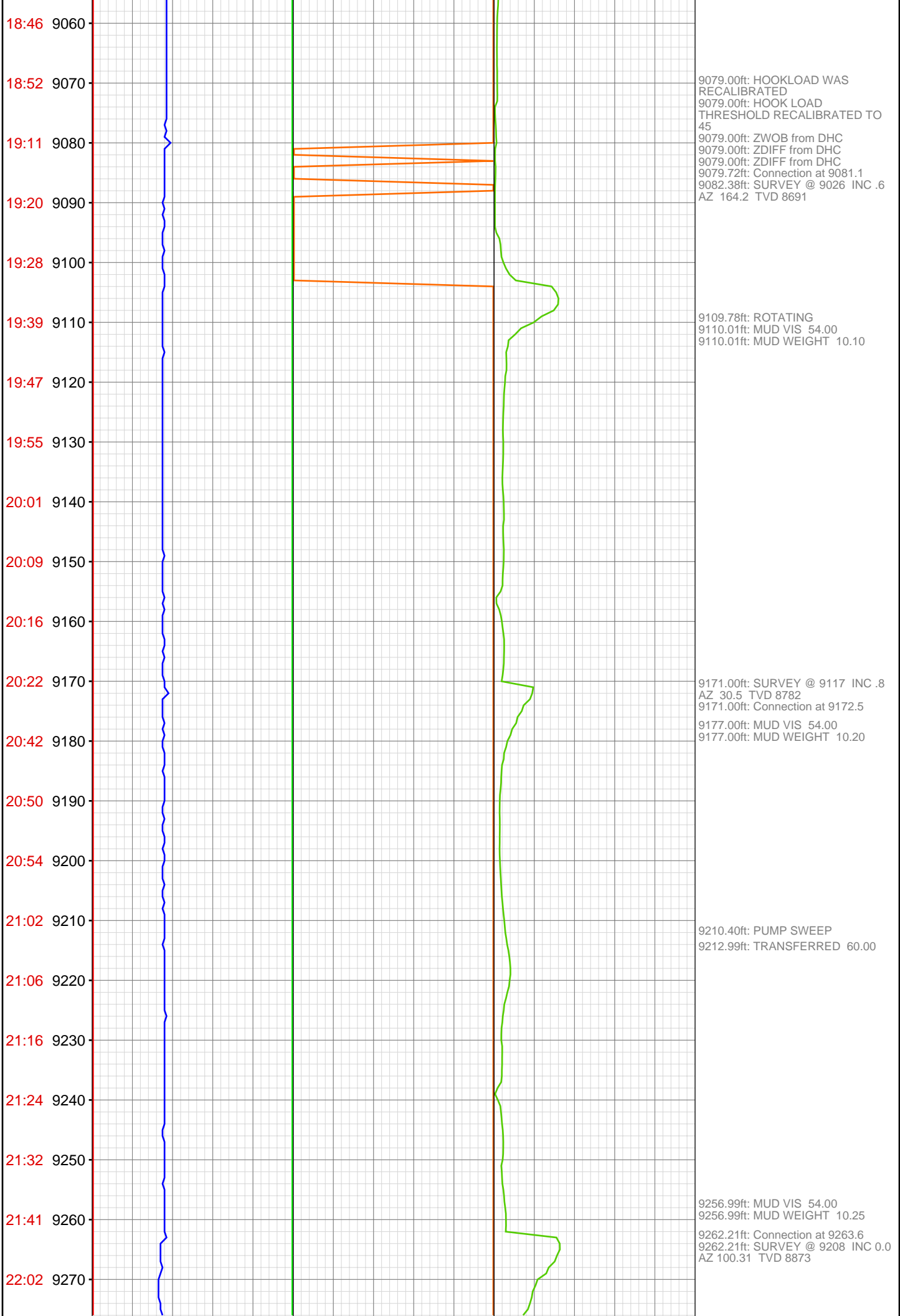
8306.00ft: MUD VIS 50.00
8306.00ft: MUD WEIGHT 9.30

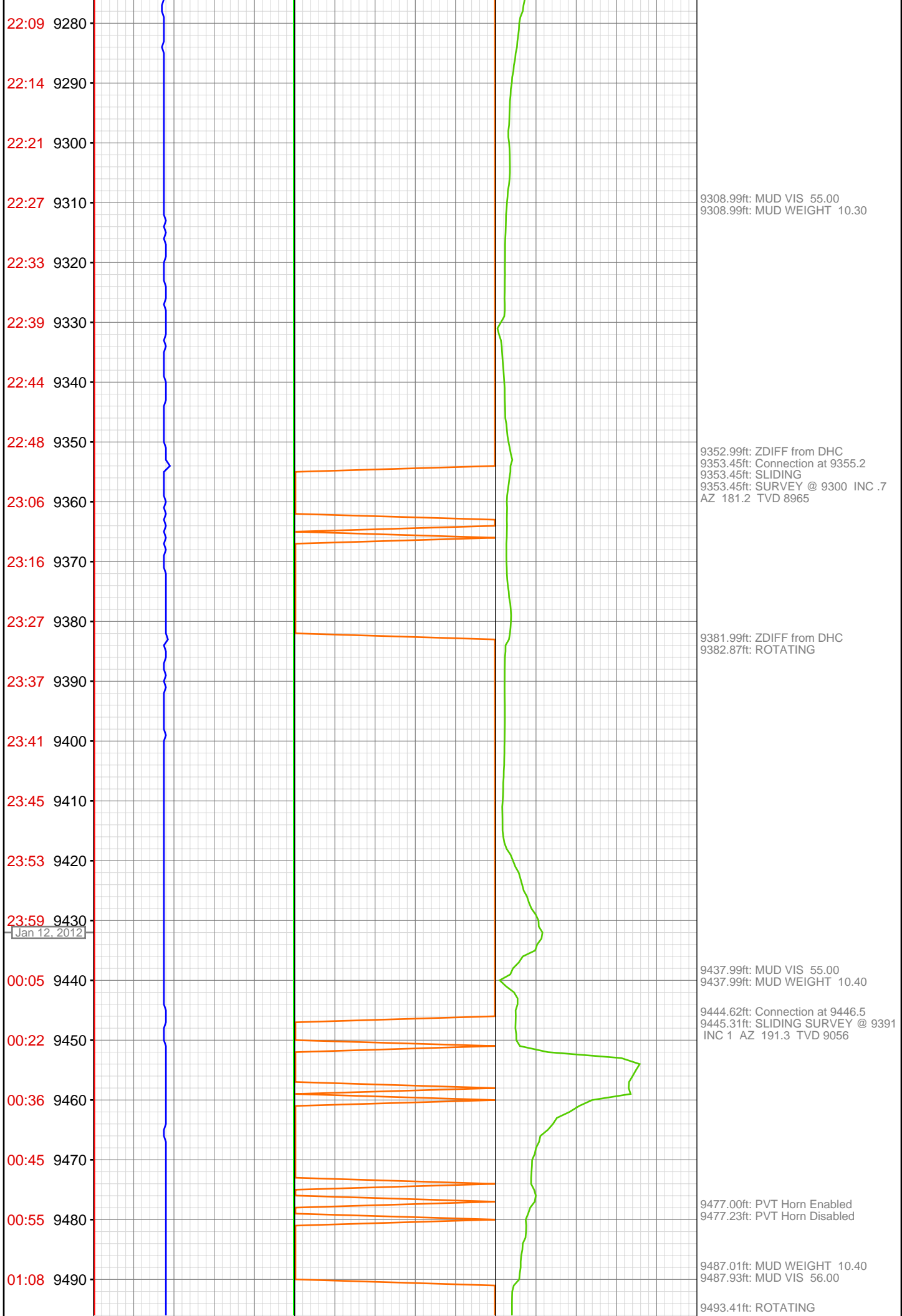
8348.00ft: SURVEY @ 8294 INC. 1.3
AZ. 32.5 TVD. 7959.28
8348.00ft: Connection at 8349.4

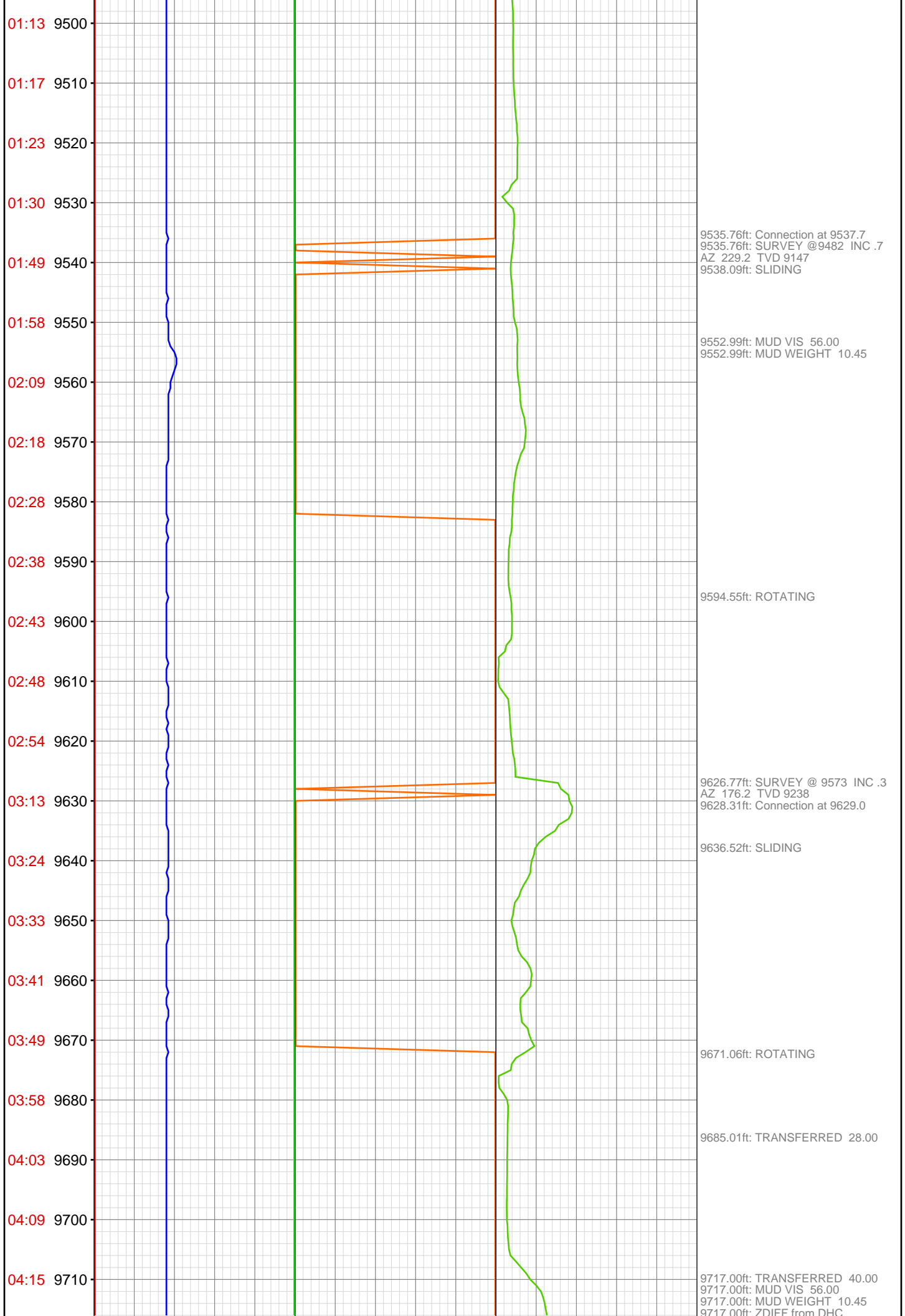


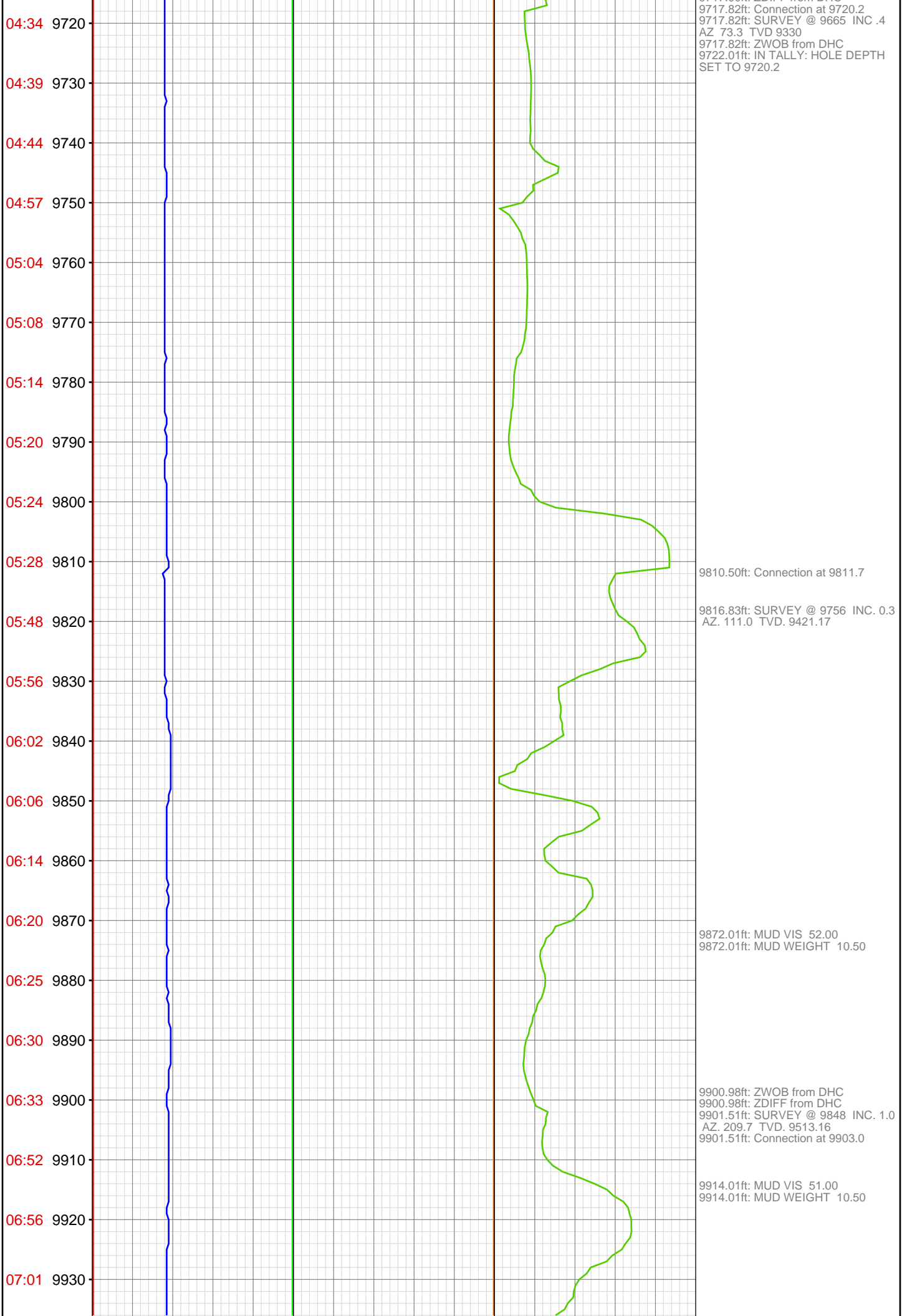


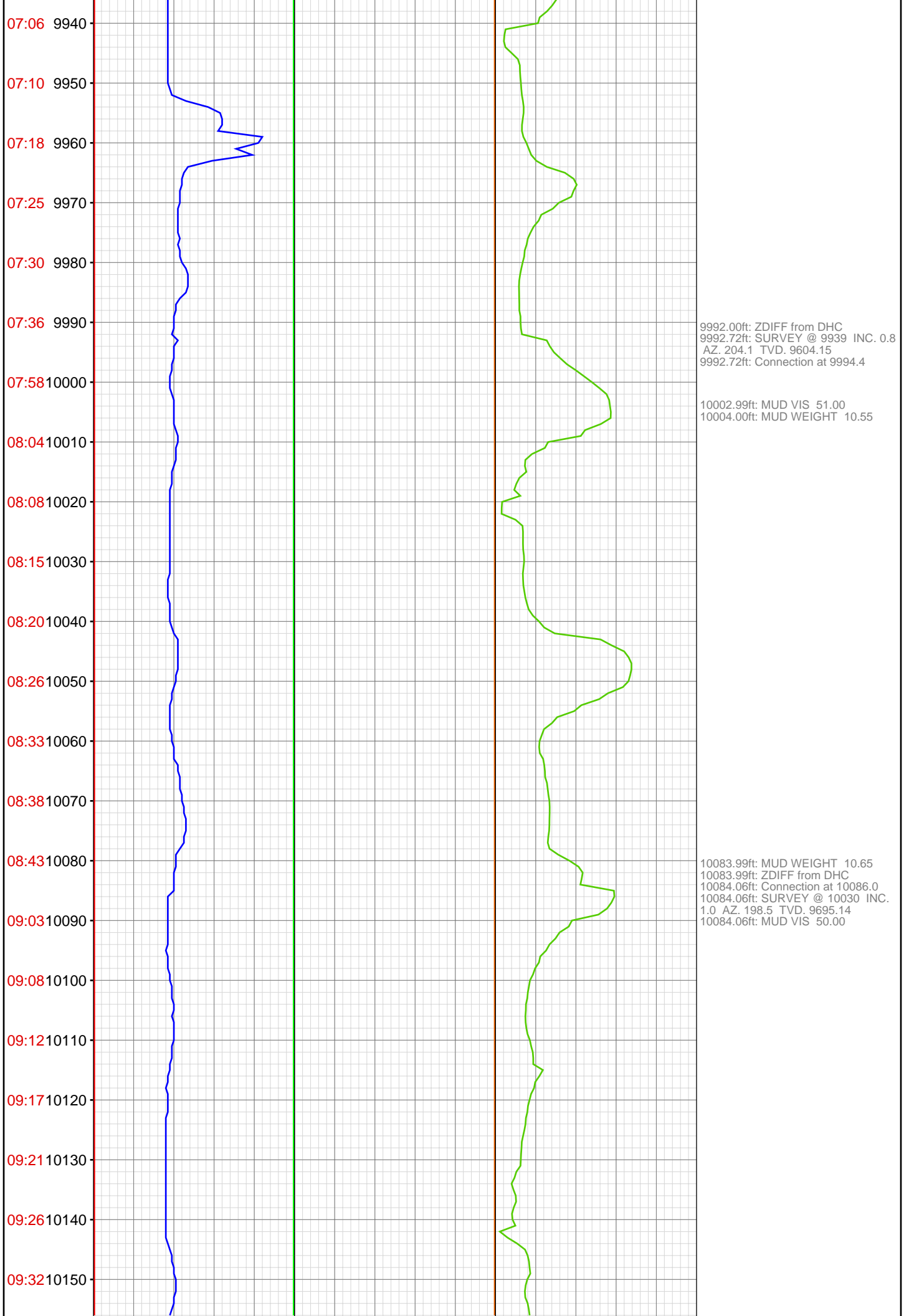


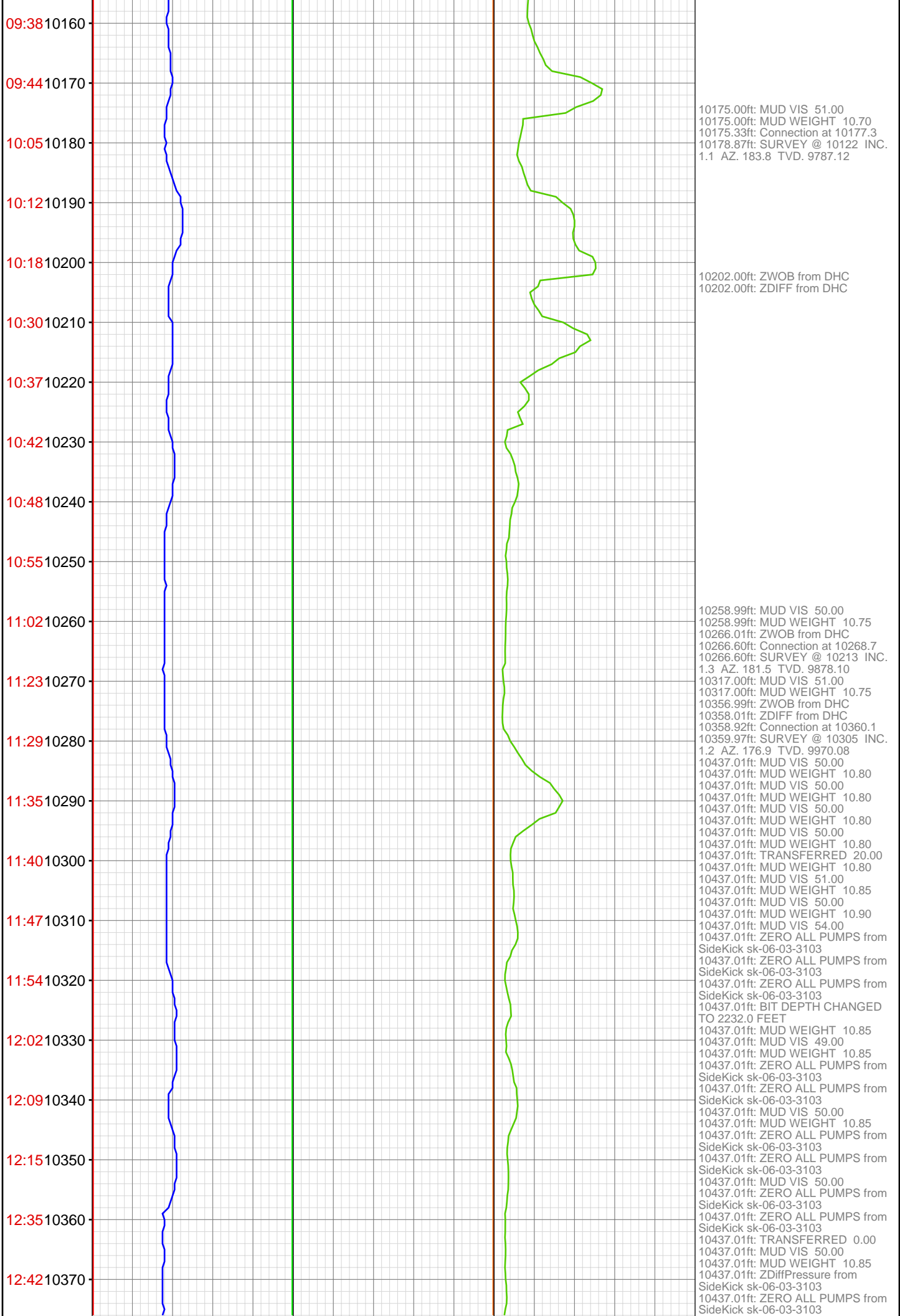












12:52 10380
13:00 10390
13:08 10400
13:17 10410
13:27 10420
13:37 10430
10440



10437.01ft: ZERO ALL PUMPS from
SideKick sk-06-03-3103
10437.01ft: MUD VIS 50.00
10437.01ft: MUD WEIGHT 10.85
10437.01ft: MUD VIS 50.00
10437.01ft: MUD WEIGHT 10.85
10437.01ft: ZERO ALL PUMPS from
SideKick sk-06-03-3103
10437.01ft: ZERO ALL PUMPS from
SideKick sk-06-03-3103
10437.01ft: ZERO ALL PUMPS from
SideKick sk-06-03-3103
10437.57ft: SURVEY @ 10382 INC.
1.0 AZ. 191.6 TVD. 10047.07
10437.57ft: FILL PIPE WASH TO
BOTTOM
10437.57ft: ZERO ALL PUMPS from
SideKick sk-04-04-0797
10437.60ft: FLOW CHECK
10437.60ft: NO FLOW
10437.60ft: PUMP PILL
10437.60ft: BLOW DOWN KELLY
10437.60ft: PUMP PILL
10437.60ft: BLOW DOWN KELLY
10437.60ft: MUD WEIGHT 10.95
MUD VIS 54.00
10437.60ft: P.U.L
10437.60ft: ROT HEAD RUBBER
10437.60ft: PULL WEAR BUSHING
10437.60ft: RIG UP TO RUN CASING
10437.60ft: CIRCULATE
10437.60ft: MUD VIS 49.00
10437.60ft: MUD WEIGHT 10.85
10437.60ft: CIRCULATE
10437.60ft: ZERO ALL PUMPS from
SideKick sk-06-03-3103
10437.60ft: MUD VIS 45.00 MUD
WEIGHT 10.85