



County WELD State COLORADO

G.L. 4882

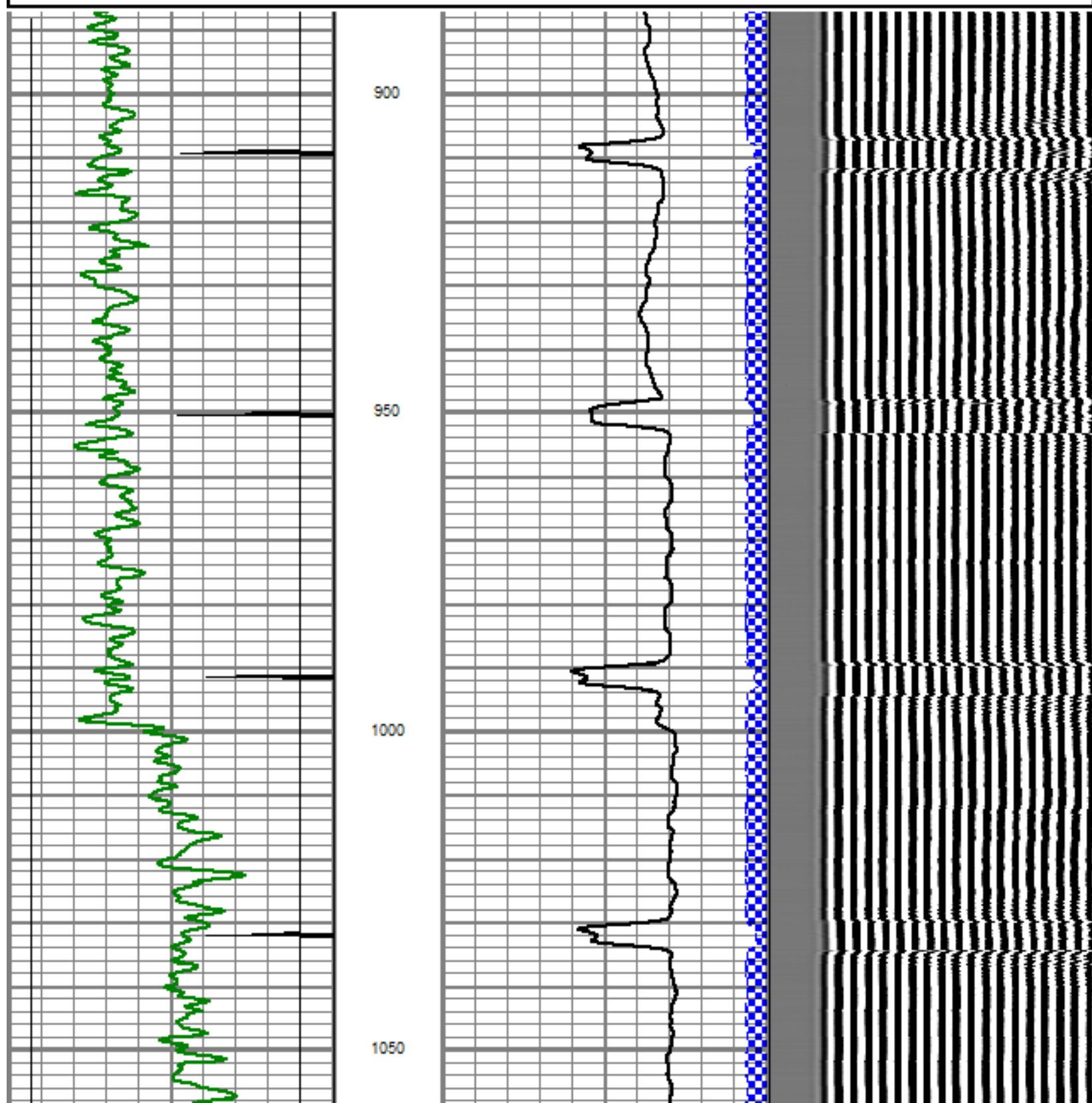
MW

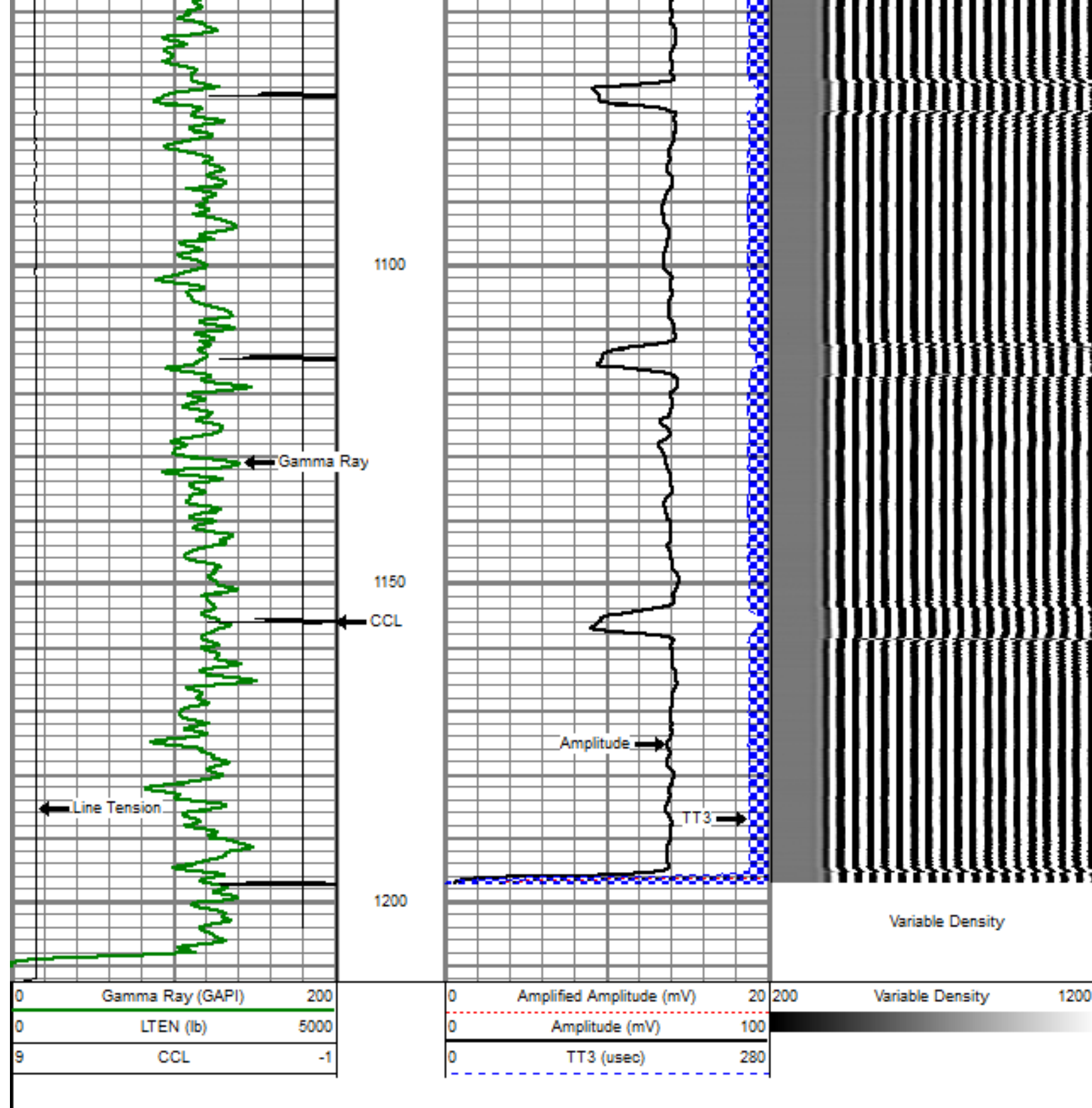
Database File: file1-17.db
Dataset Pathname: pass8
Presentation Format: dobl_prb
Dataset Creation: Thu Apr 12 11:19:16 2012 by Log Std Casedhole 09081
Charted by: Depth in Feet scaled 1:240

0	Gamma Ray (GAPI)	200
0	LTEN (lb)	5000
9	CCL	-1

0	Amplified Amplitude (mV)	20
0	Amplitude (mV)	100
0	TT3 (usec)	280

200 Variable Density 1200





REPEAT PASS

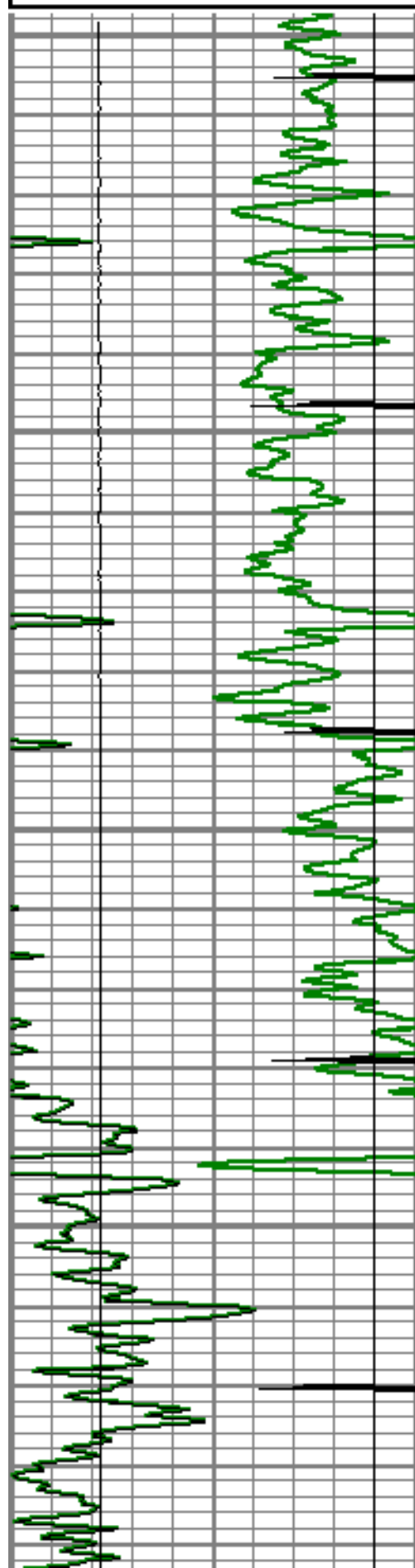
5" = 100'

Database File: file1-17.db
 Dataset Pathname: pass8
 Presentation Format: dcbl_prb
 Dataset Creation: Thu Apr 12 09:52:11 2012 by Log Std Casedhole 09061
 Charted by: Depth in Feet scaled 1:240

0	Gamma Ray (GAPI)	200
0	LTEN (lb)	5000
9	CCL	-1

0	Amplified Amplitude (mV)	20
0	Amplitude (mV)	100
0	TT3 (usec)	280

200	Variable Density	1200
-----	------------------	------


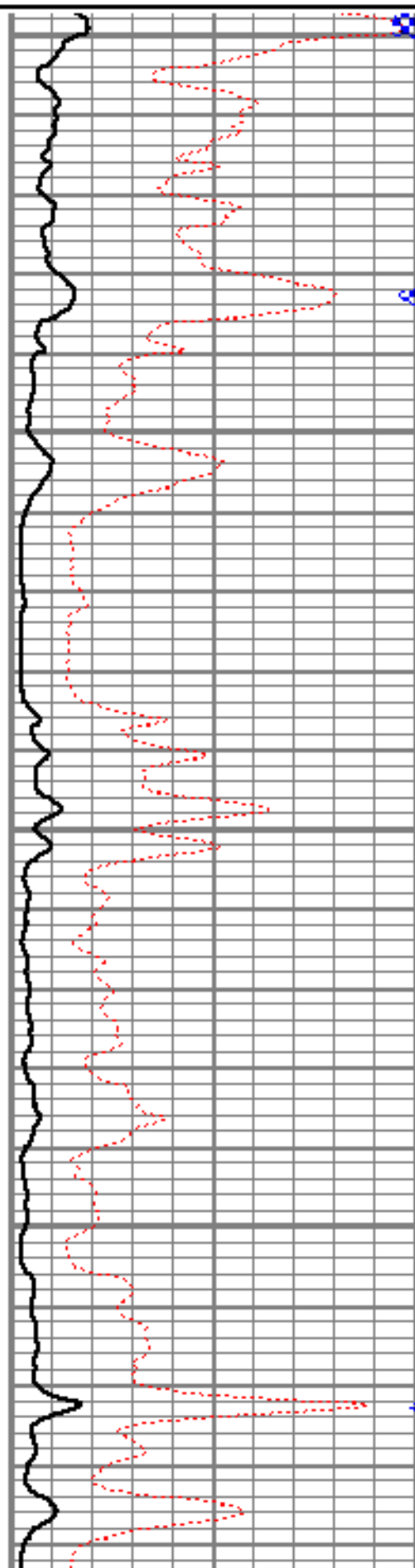


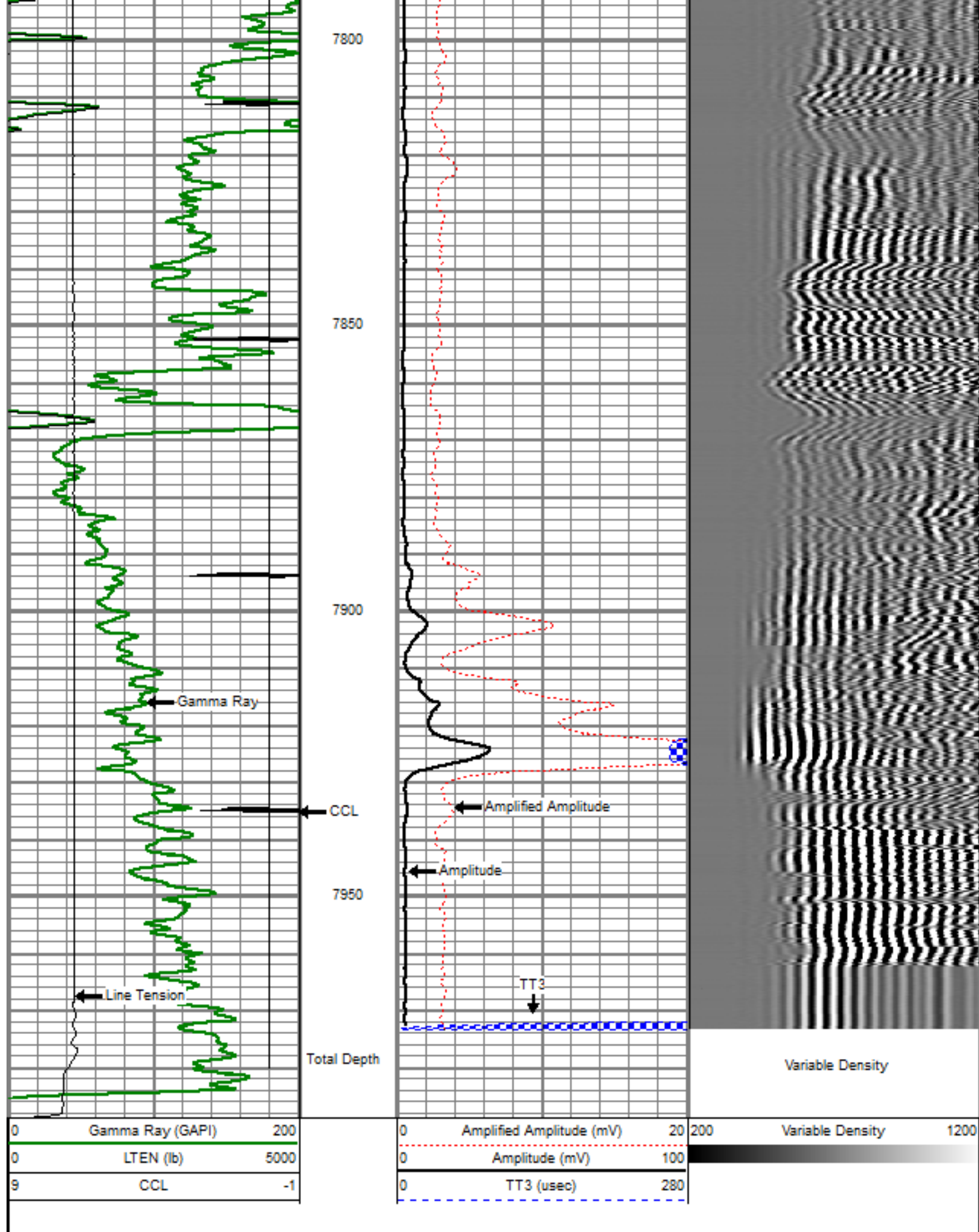
7600

7650

7700

7750



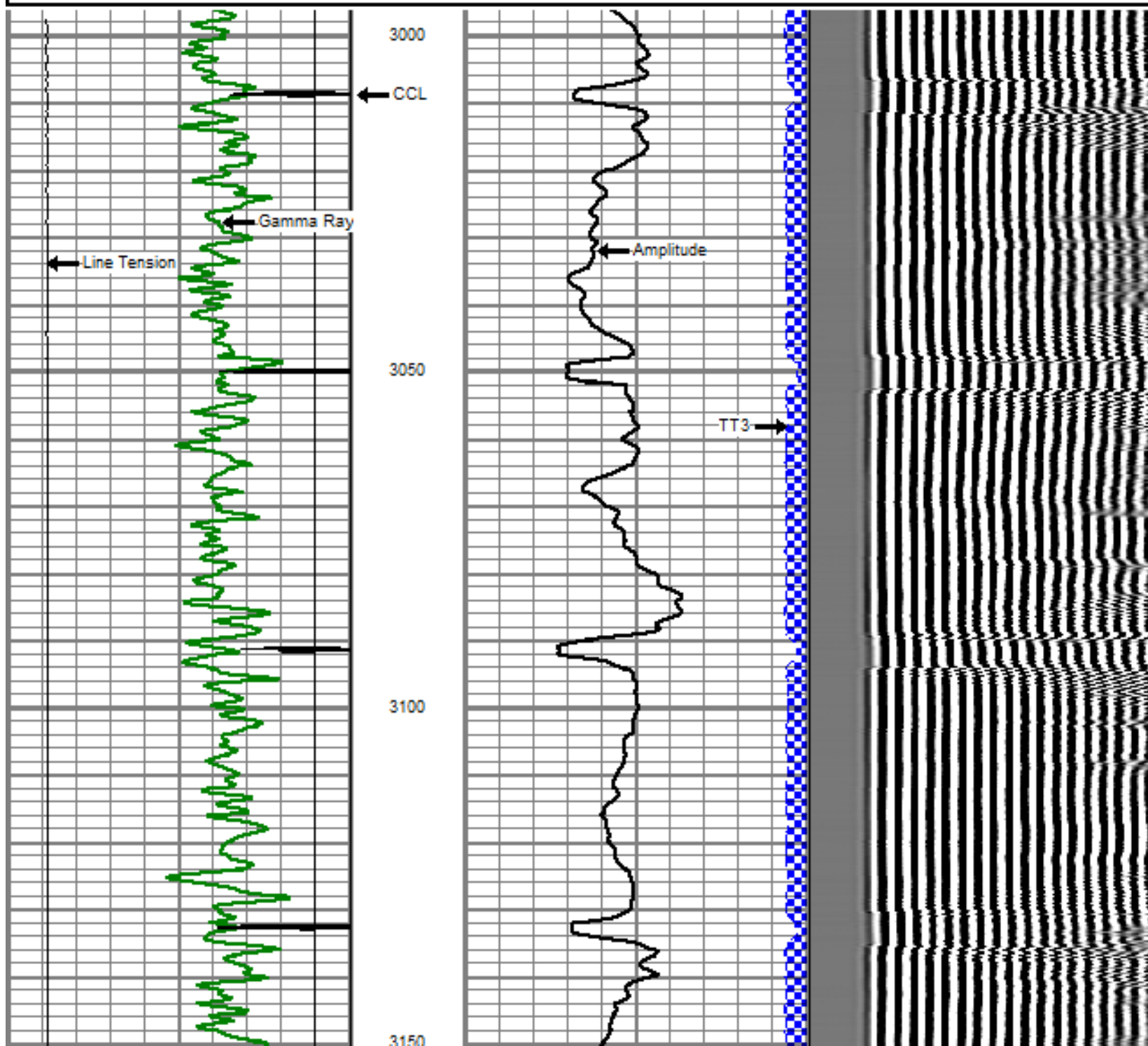


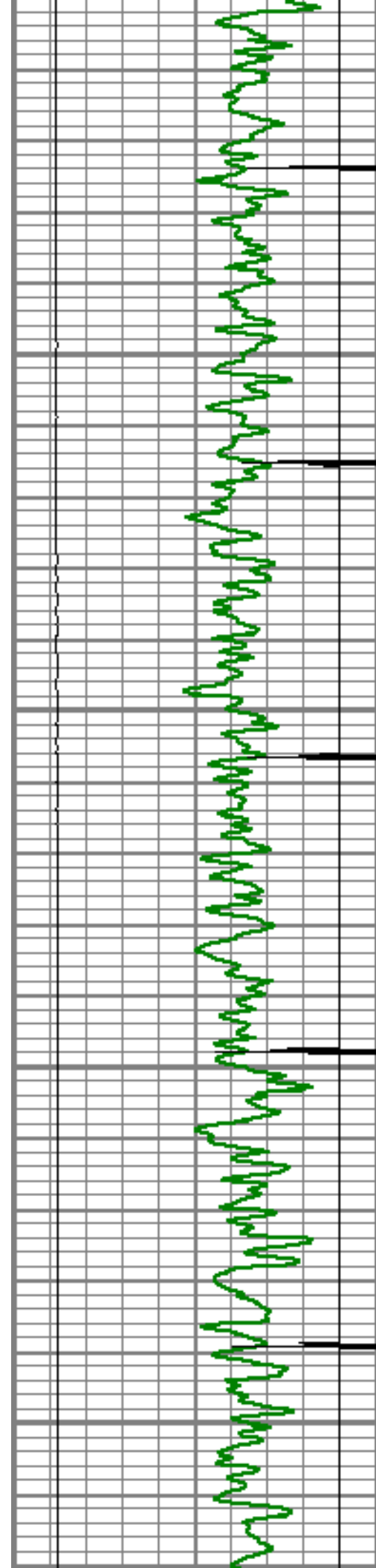
Database File: file1-17.db
 Dataset Pathname: pass7
 Presentation Format: dobl_prb
 Dataset Creation: Thu Apr 12 10:01:40 2012 by Log Std Casedhole 09061
 Charted by: Depth in Feet scaled 1:240

0	Gamma Ray (GAPI)	200
0	LTEN (lb)	5000
9	CCL	-1

0	Amplified Amplitude (mV)	20
0	Amplitude (mV)	100
0	TT3 (usec)	280

200	Variable Density	1200
-----	------------------	------




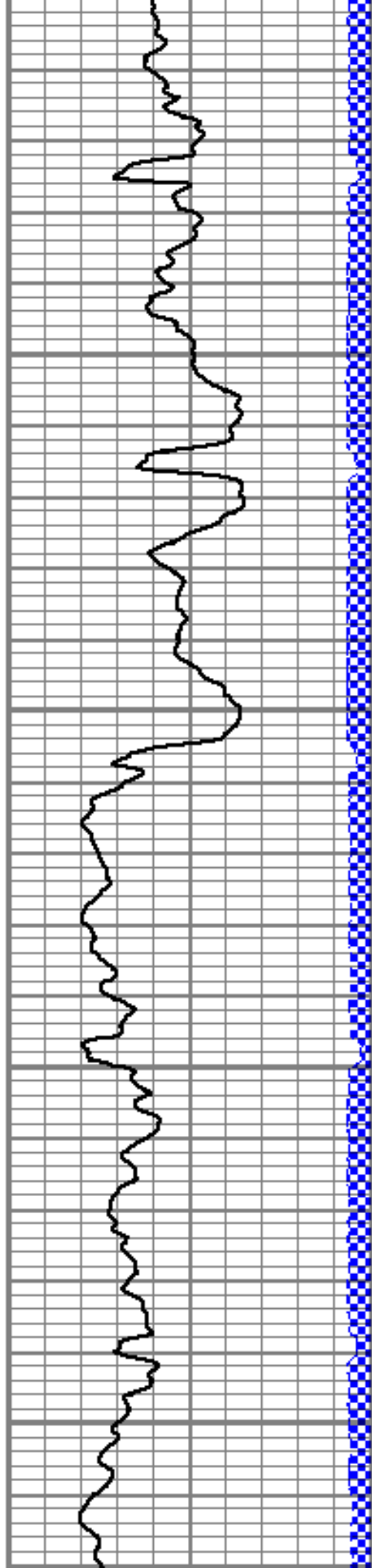


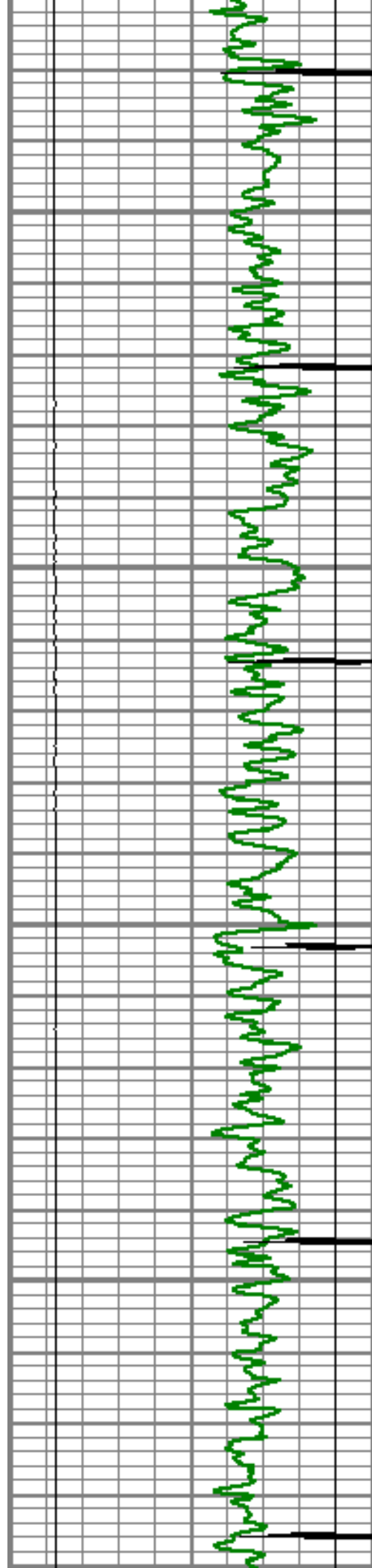
3200

3250

3300

3350




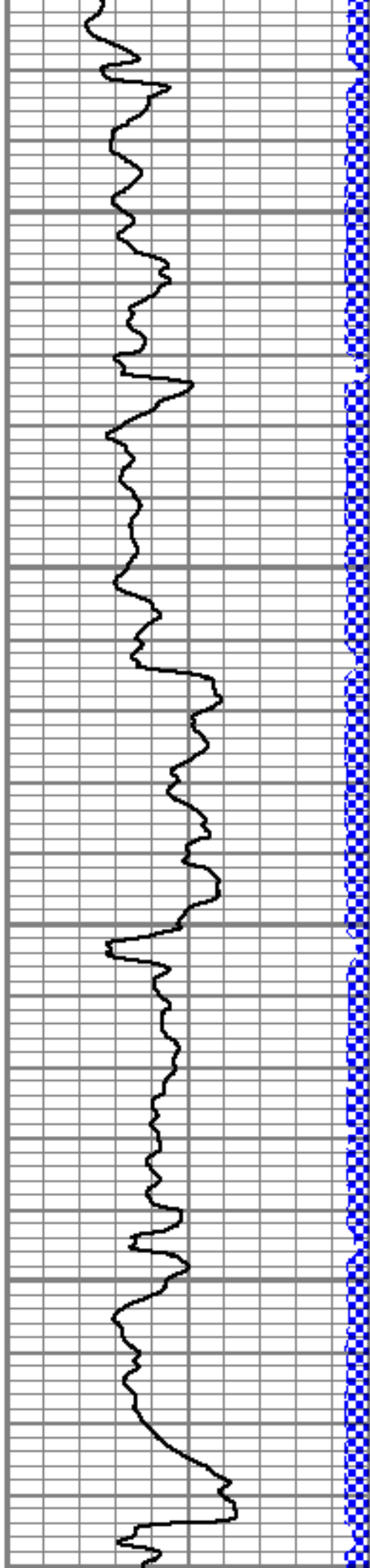


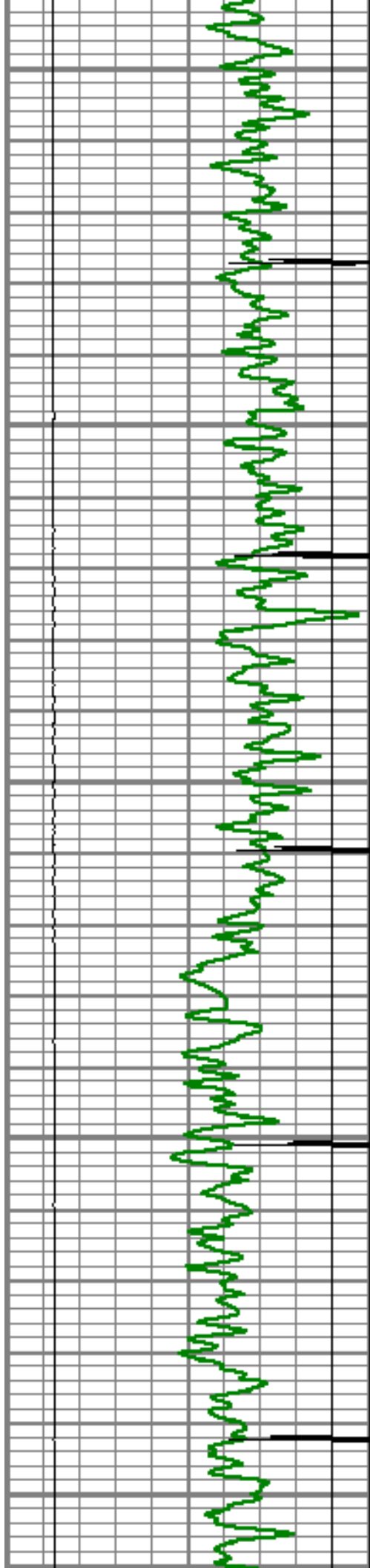
3400

3450

3500

3550






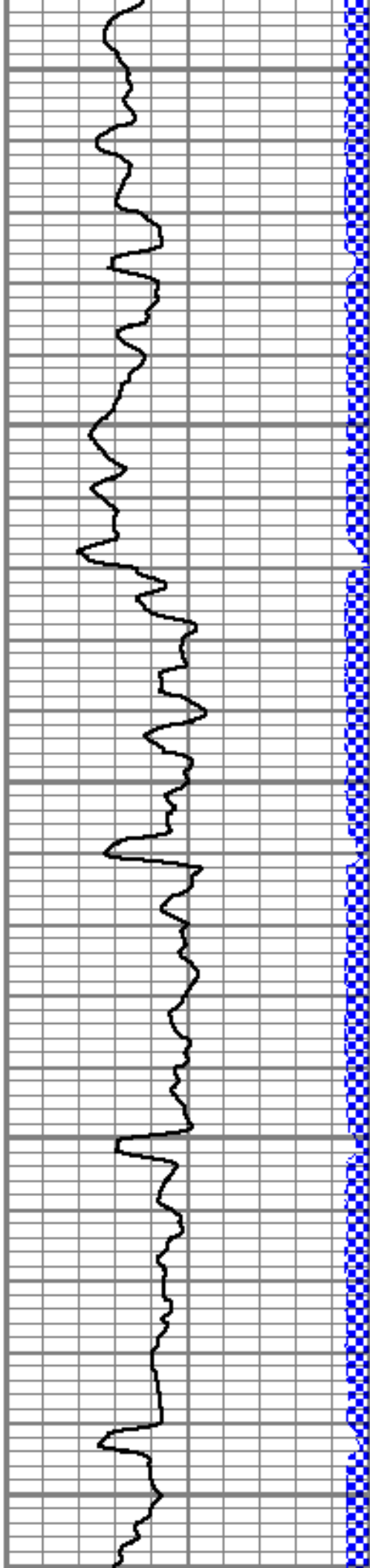
3600

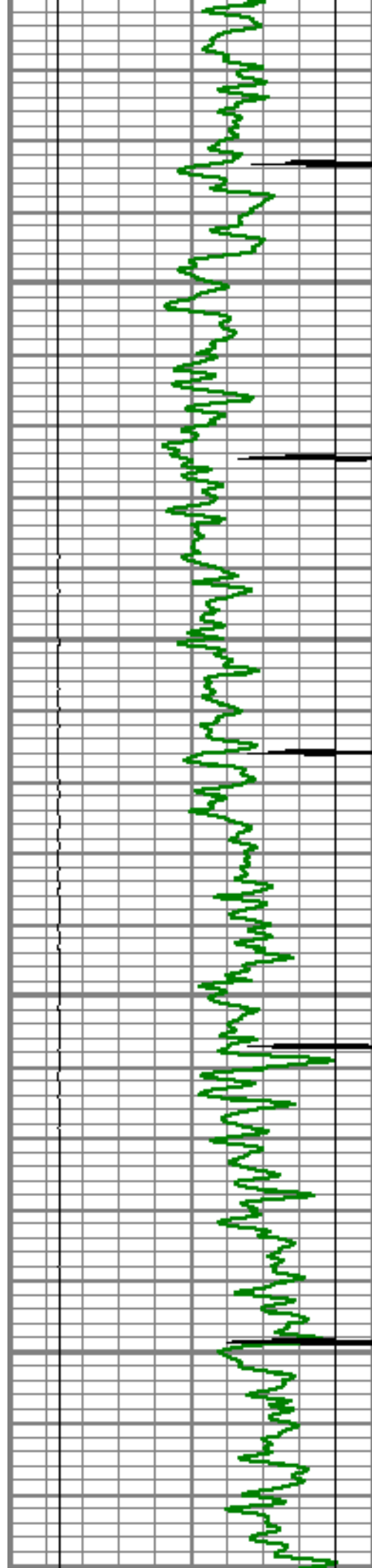
3650

3700

3750

3800




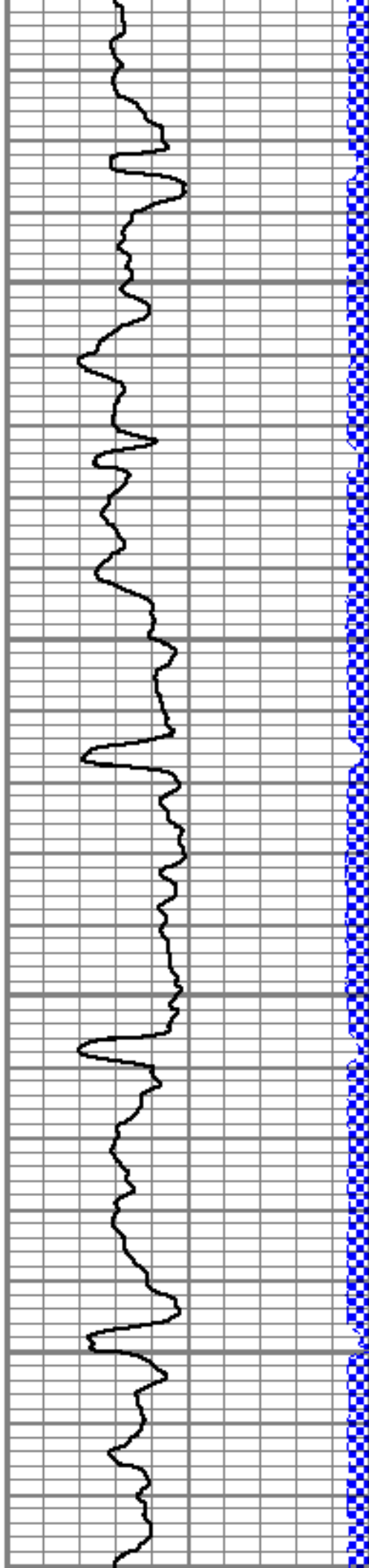


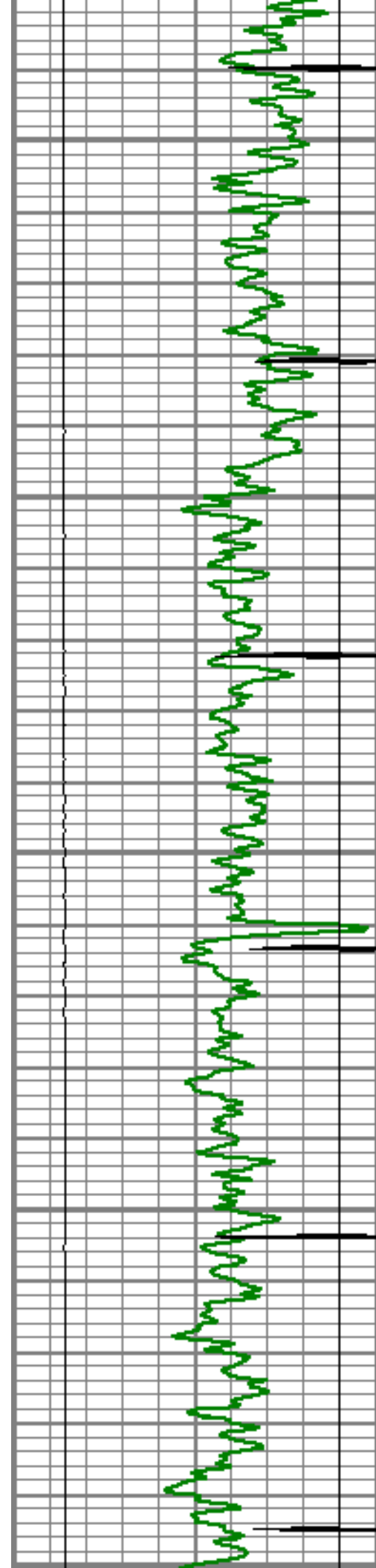
3850

3900


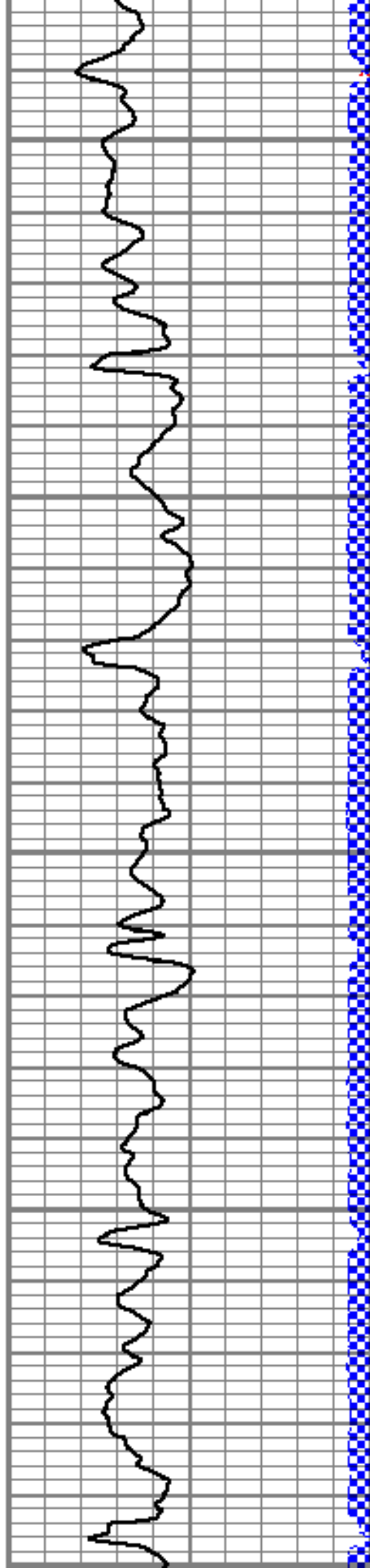
3950

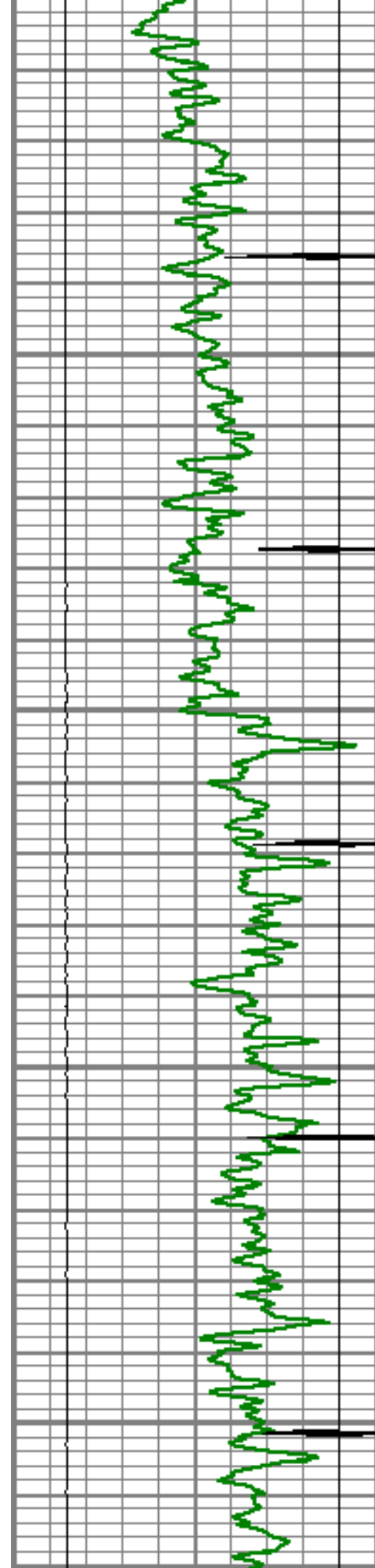
4000





4050
4100
4150
4200
4250




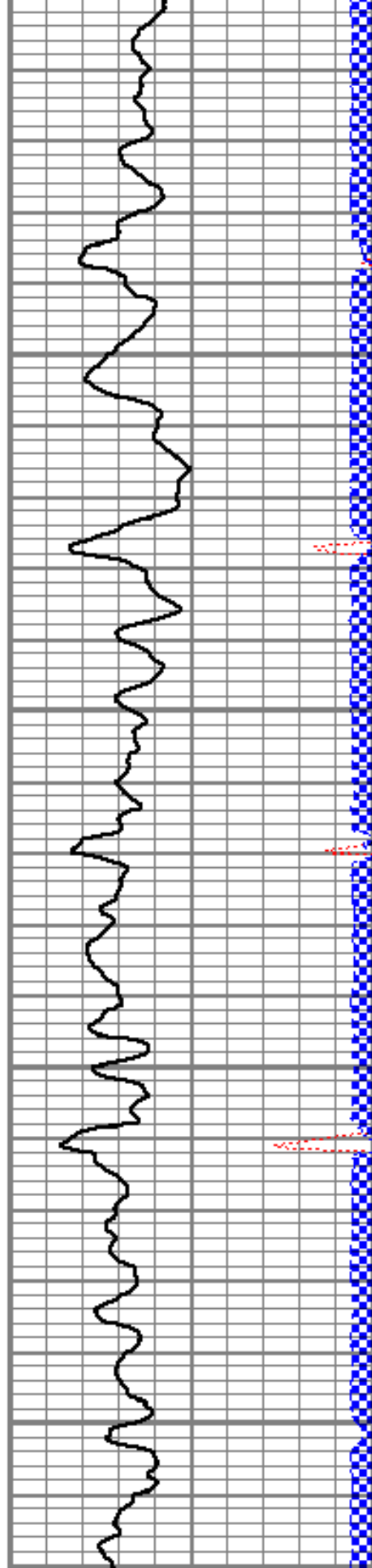


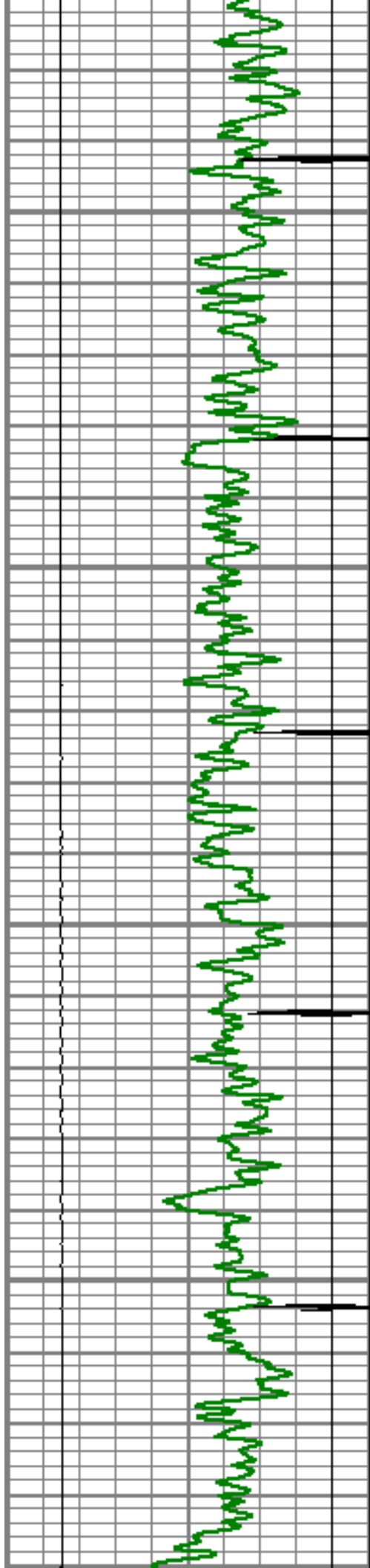
4300

4350

4400

4450




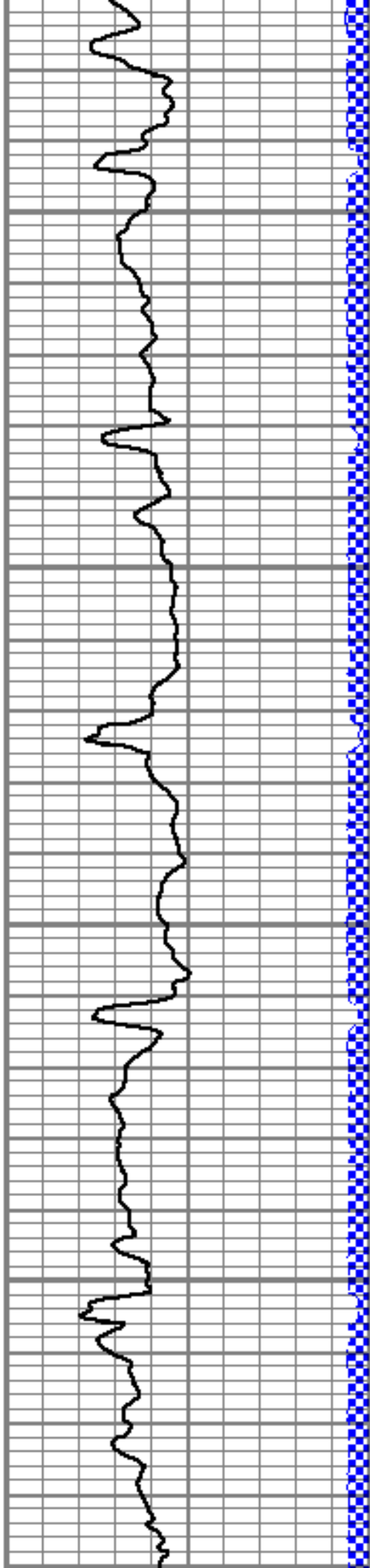


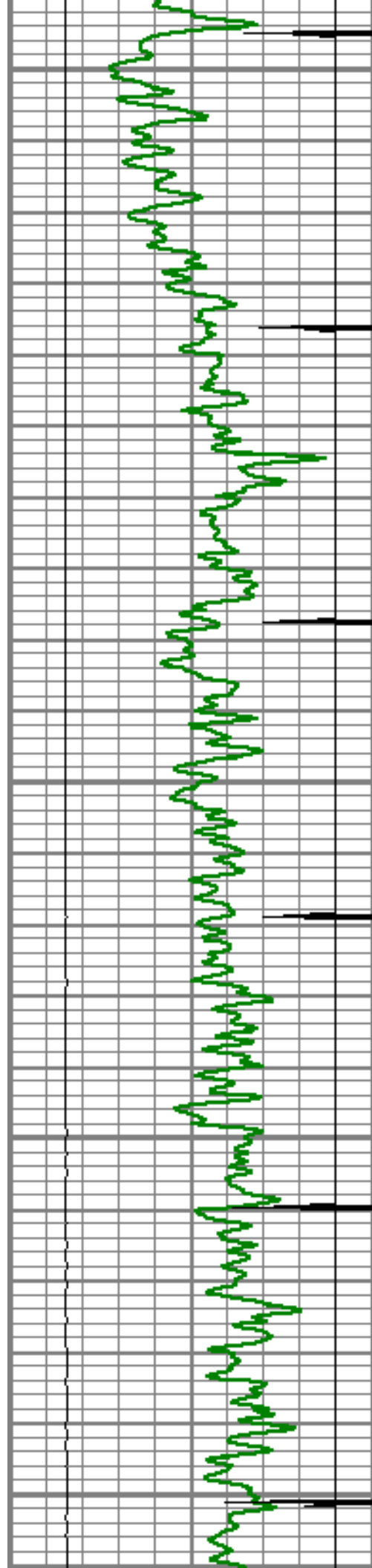
4500

4550

4600

4650






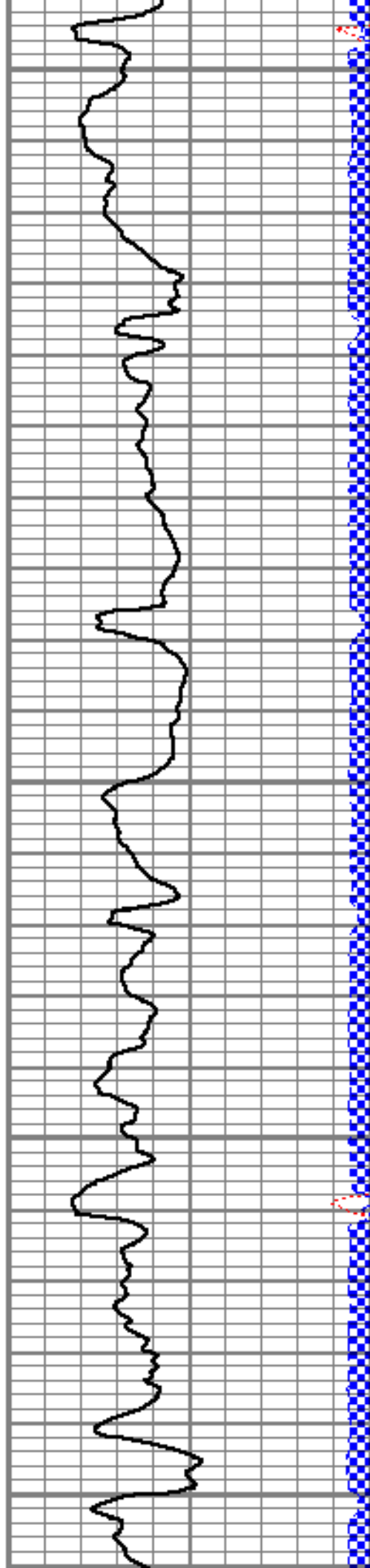
4700

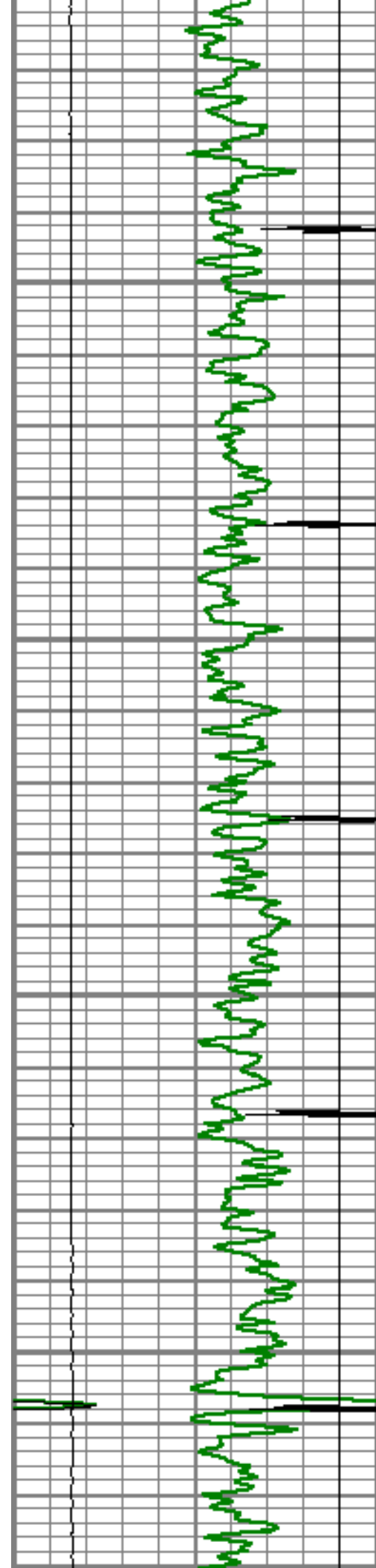
4750

4800

4850

4900




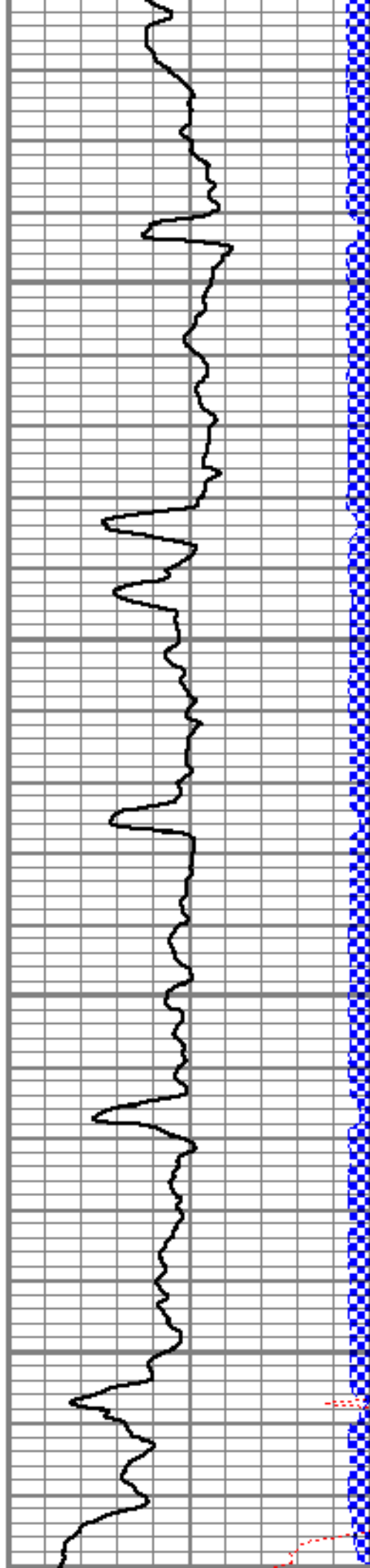


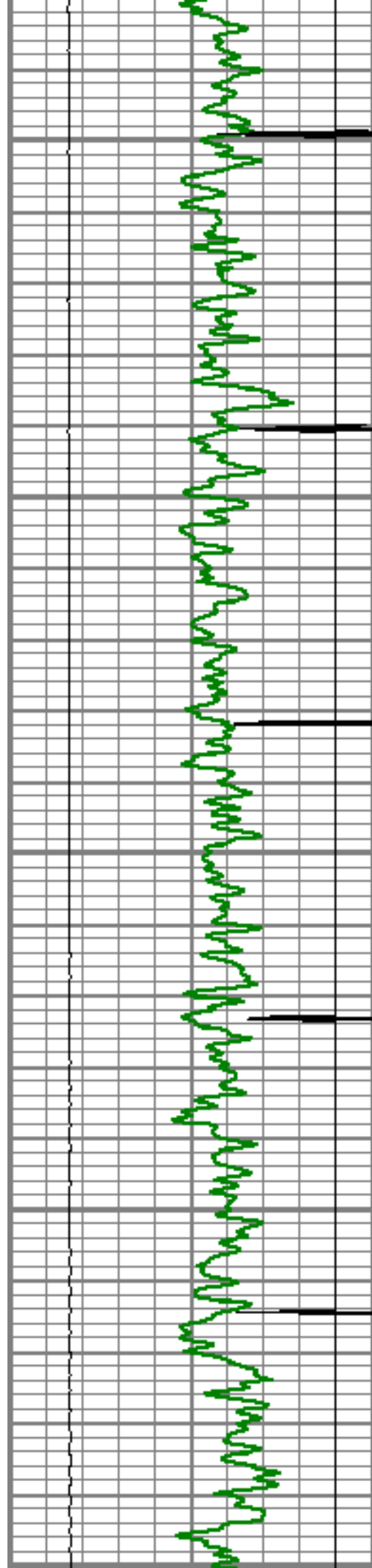
4950

5000

5050

5100







5150


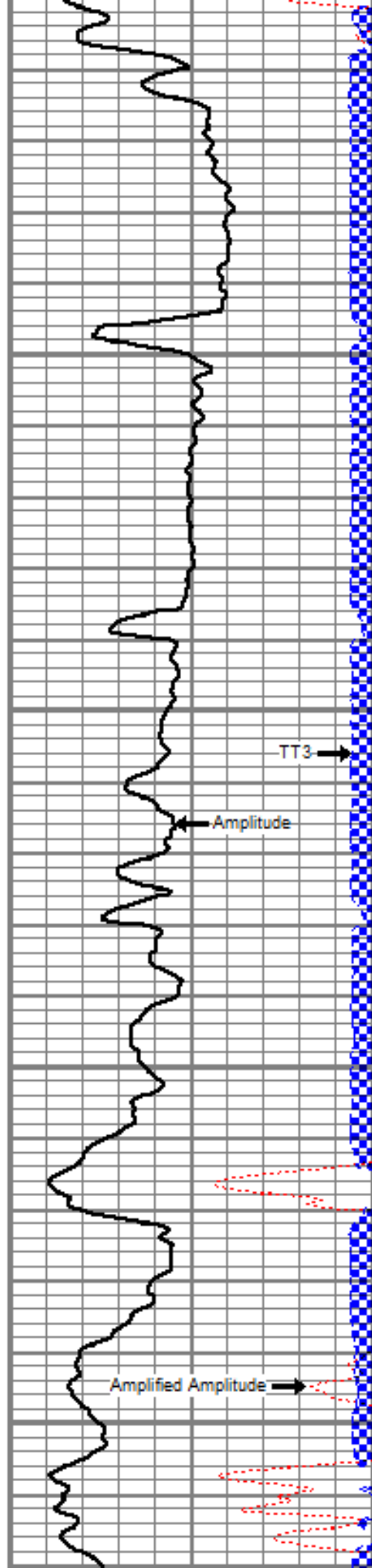
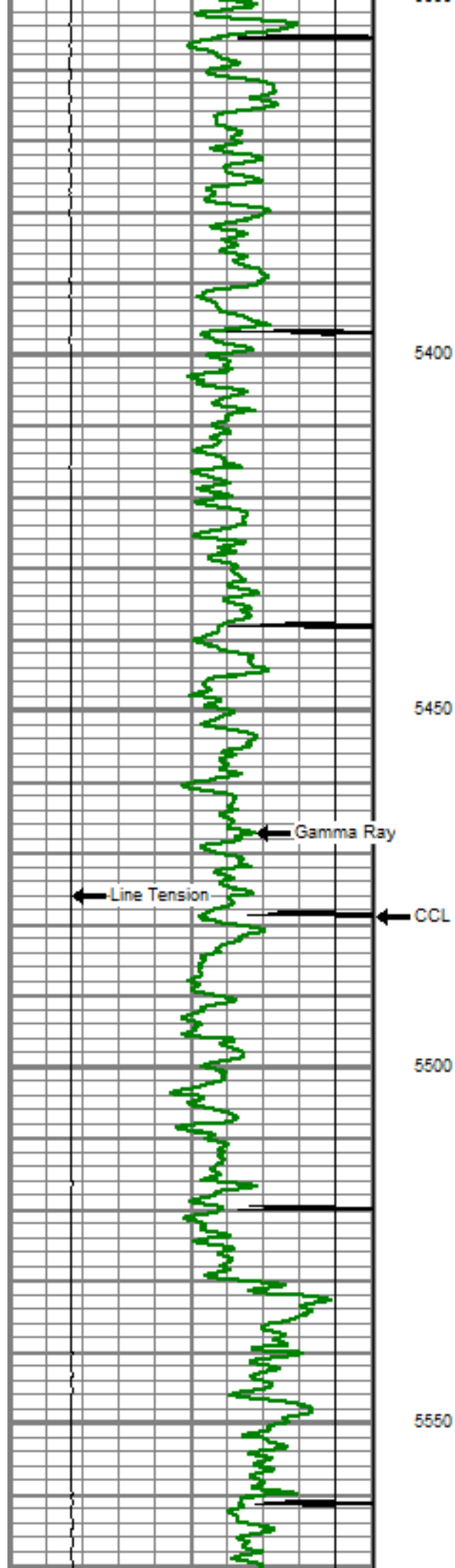
5200

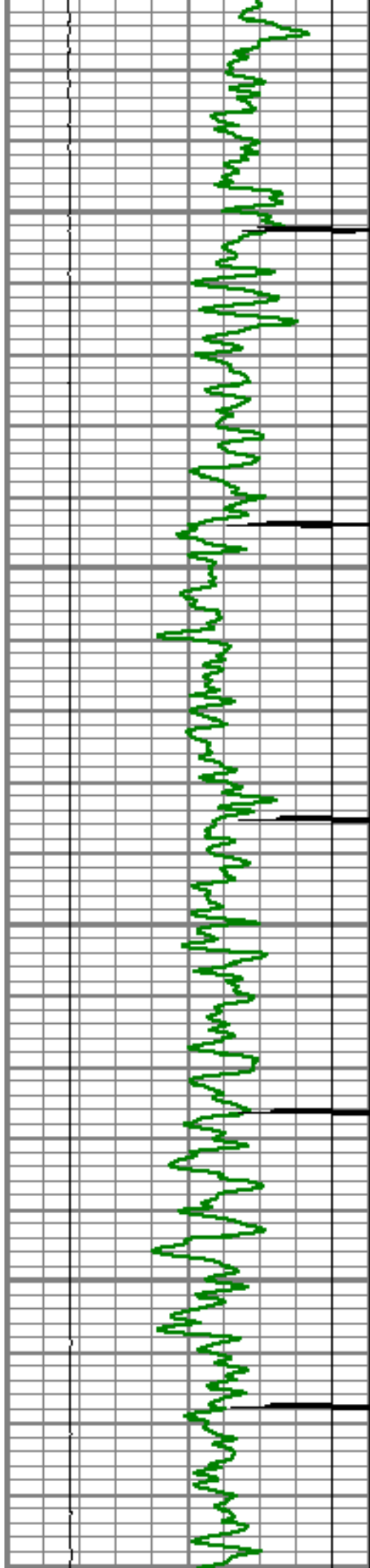
5250

5300

5350






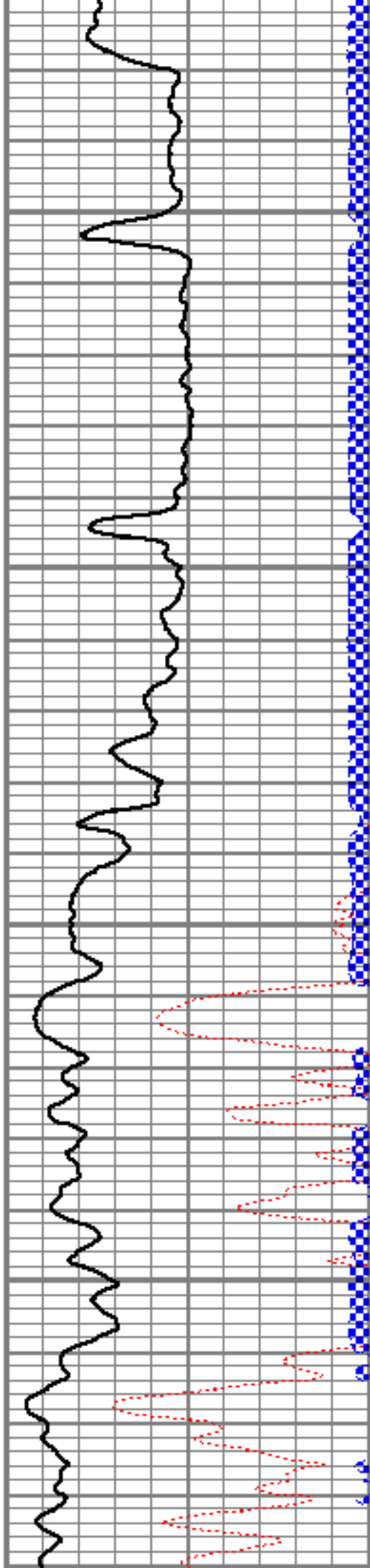


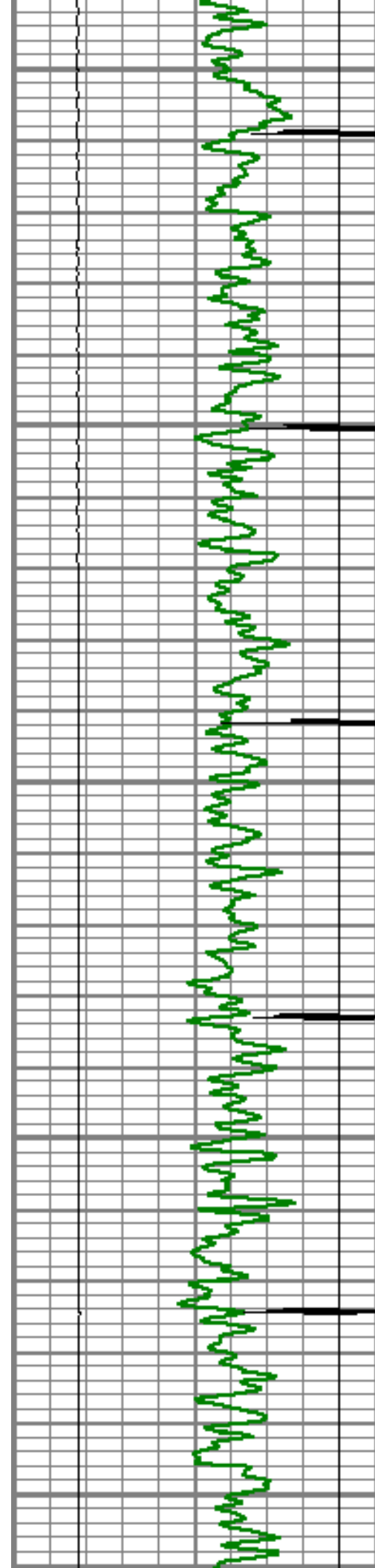
5600

5650

5700

5750






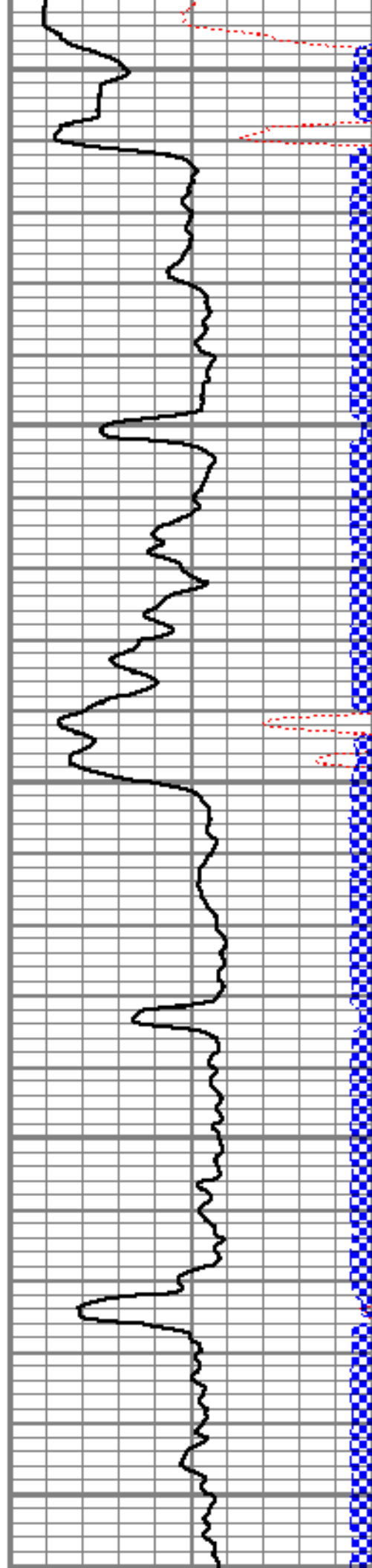
5800

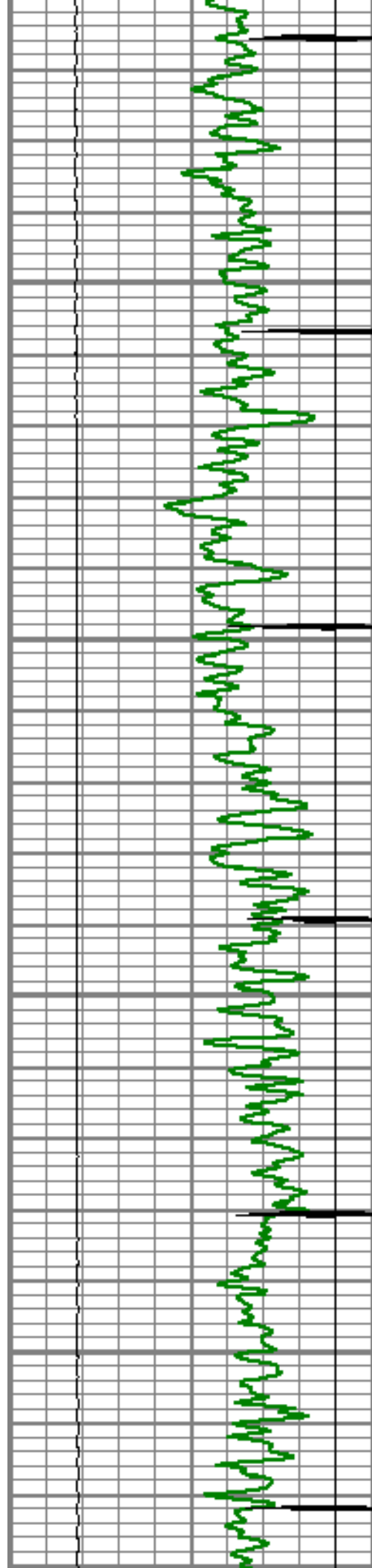
5850

5900

5950

6000



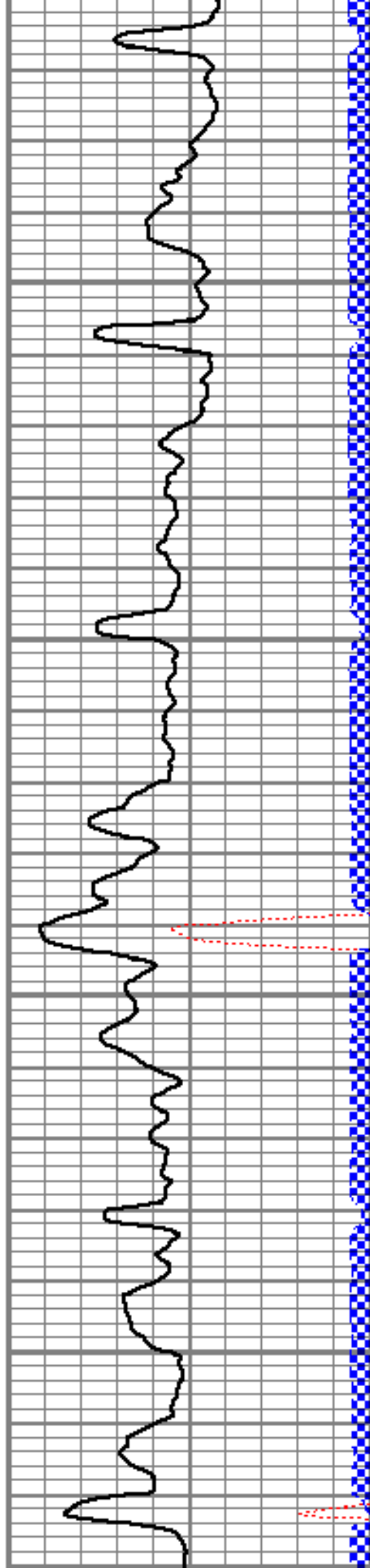


6050


6100

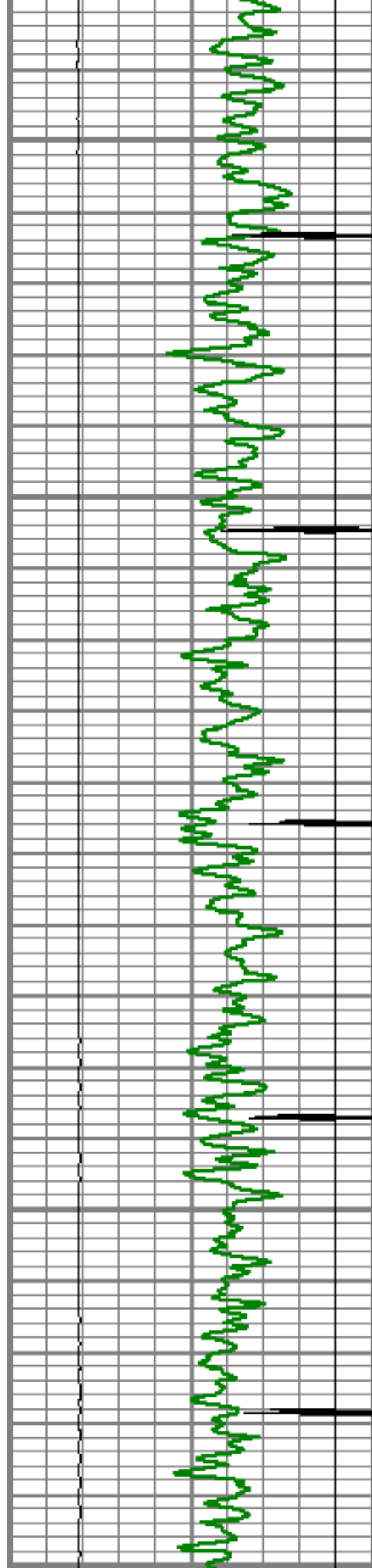
6150

6200



6200






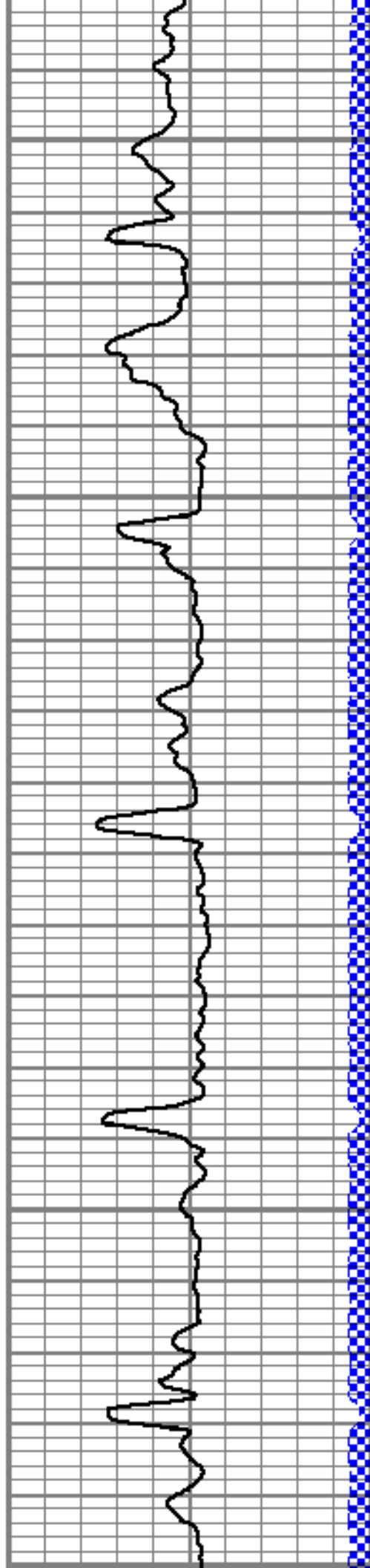
6250

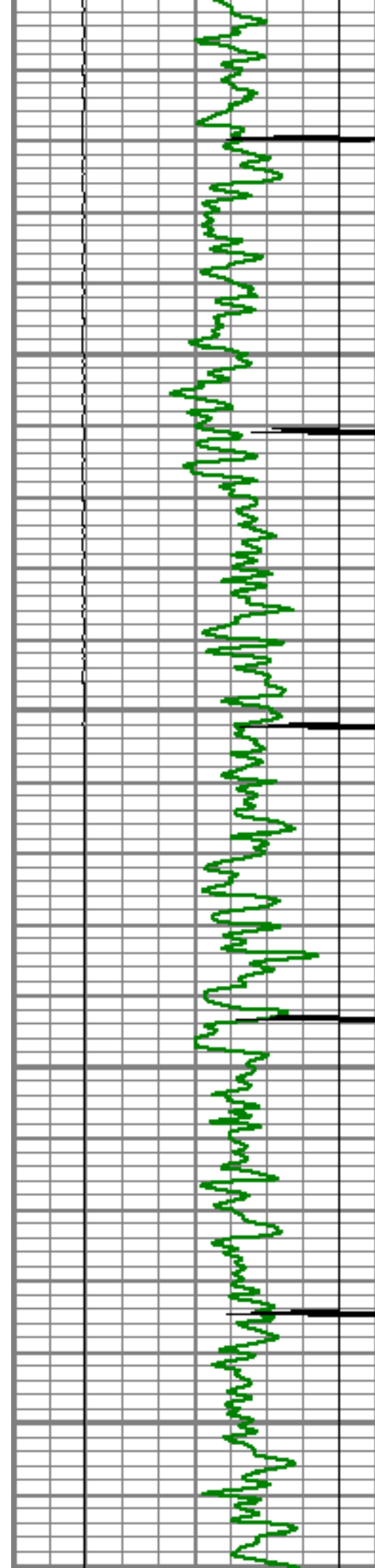
6300

6350

6400

6450




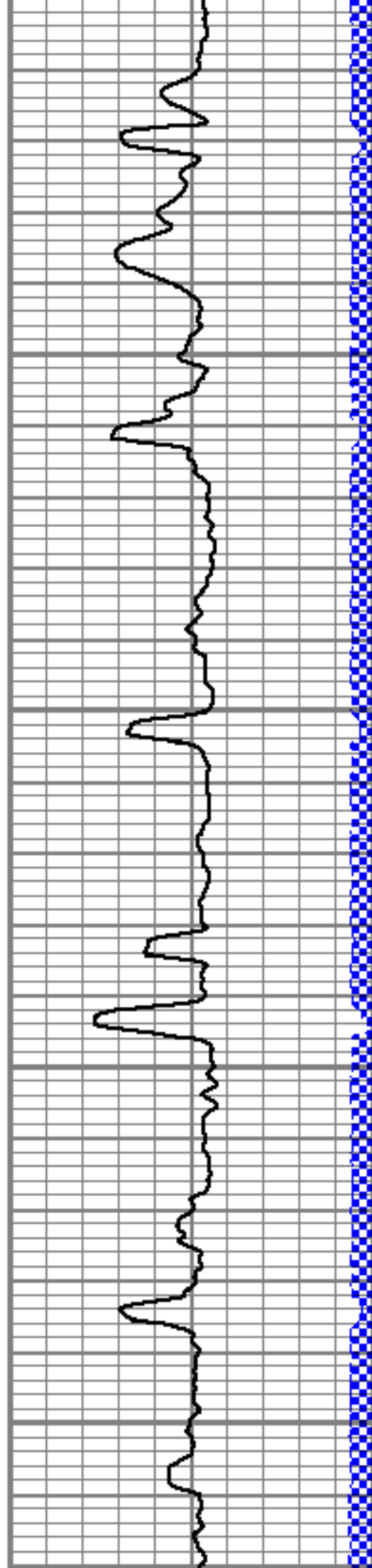


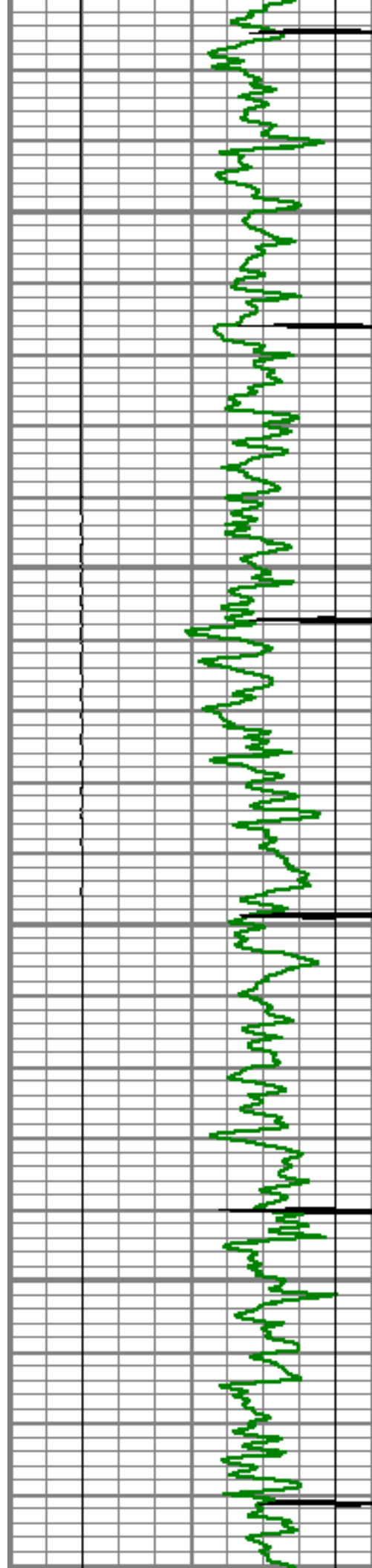
6500

6550

6600

6650




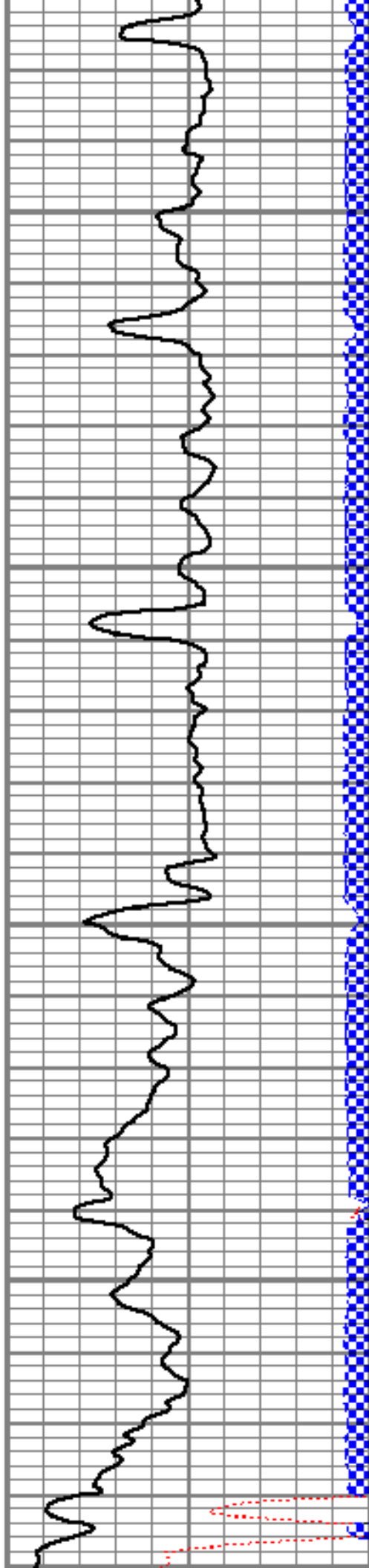



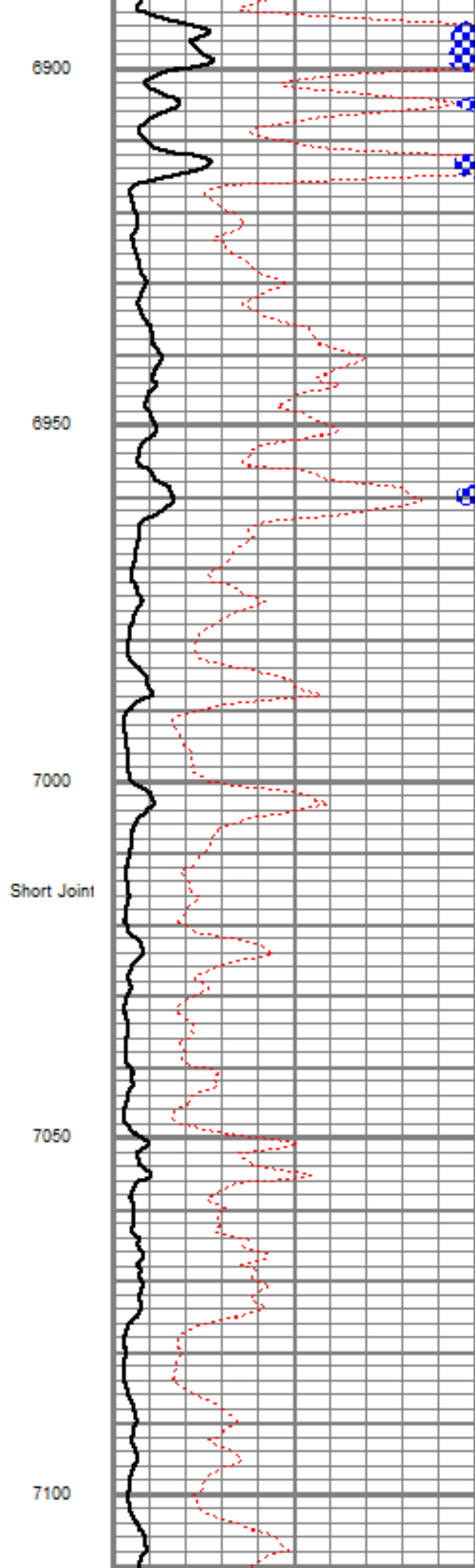
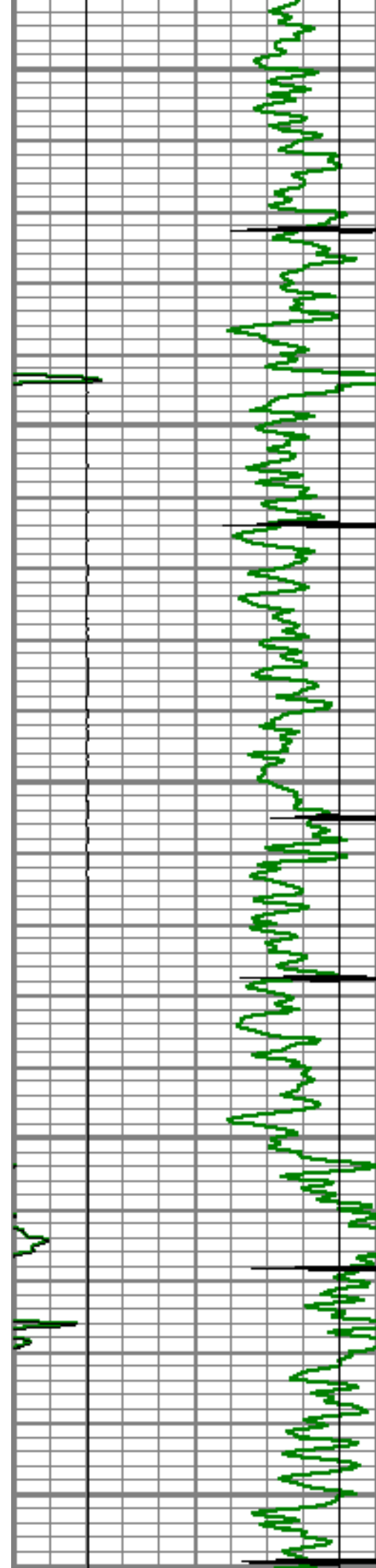
6700

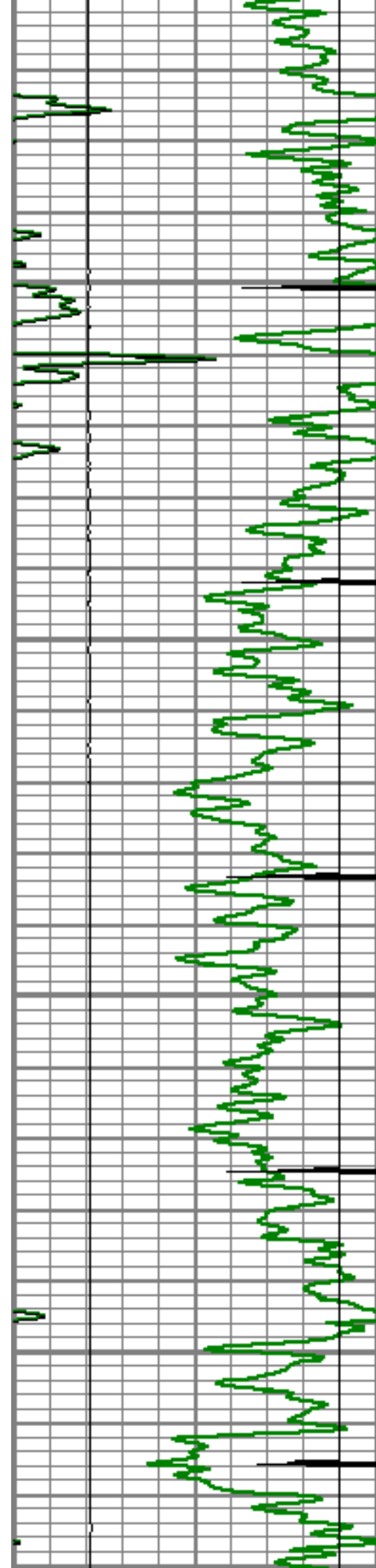
6750

6800

6850






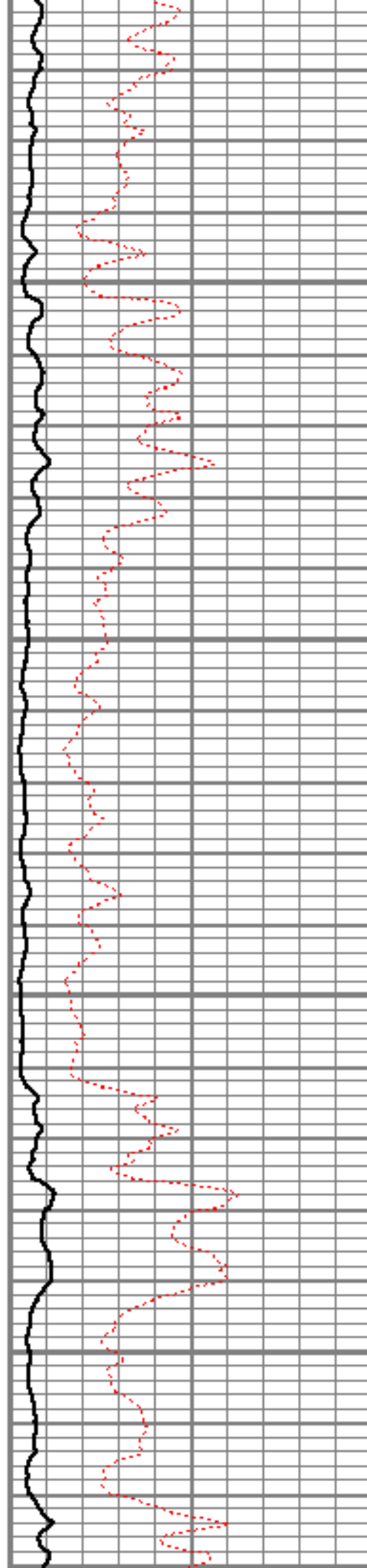


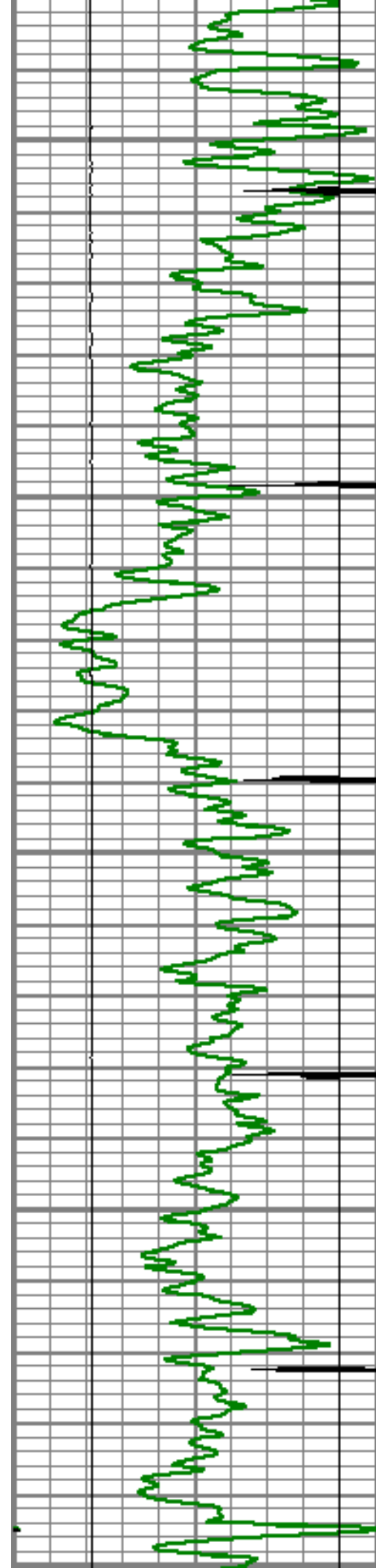
7150

7200

7250

7300






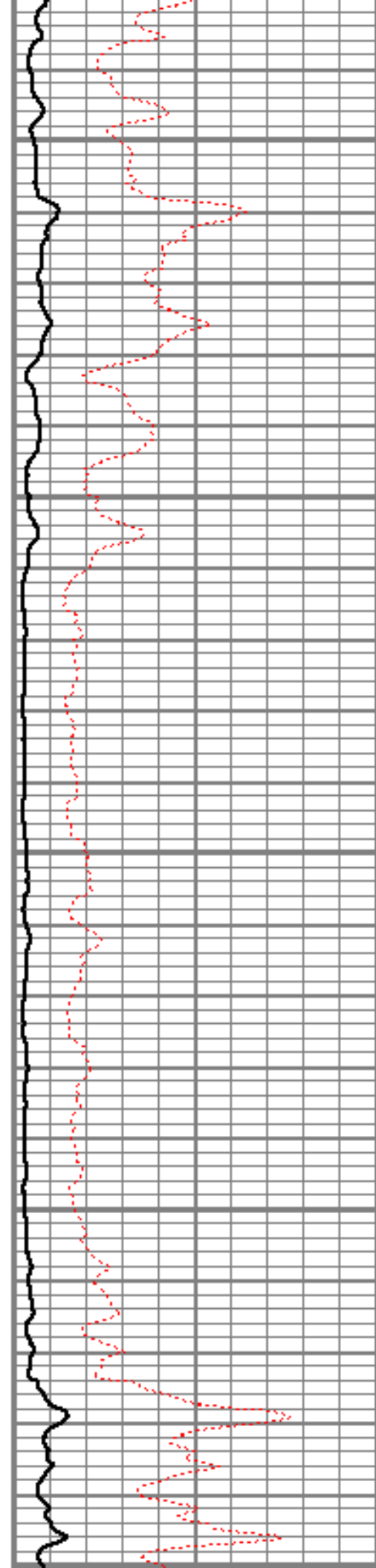
7350


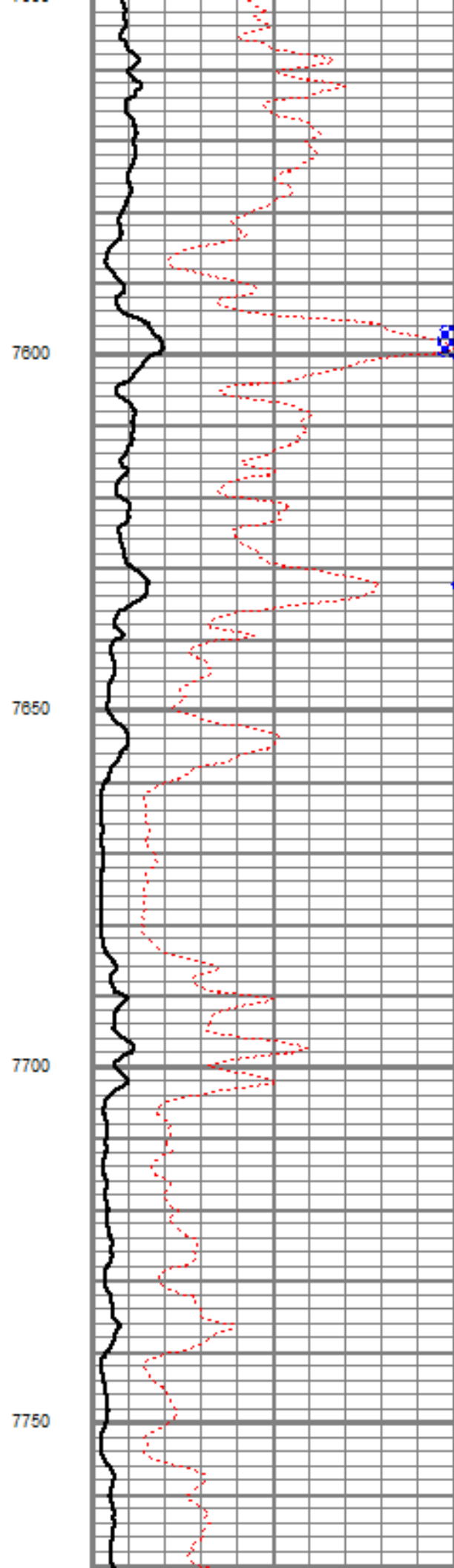
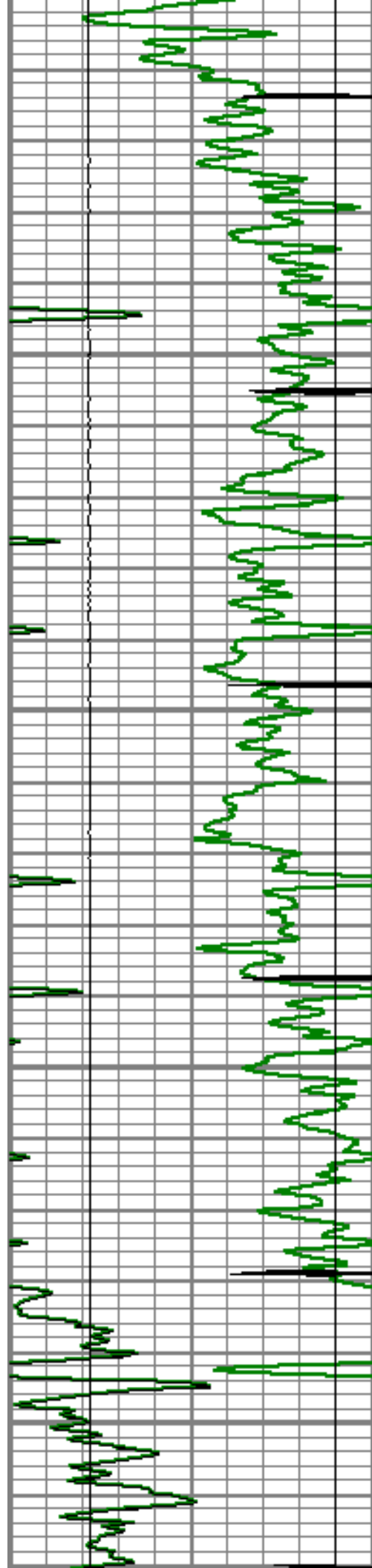
7400

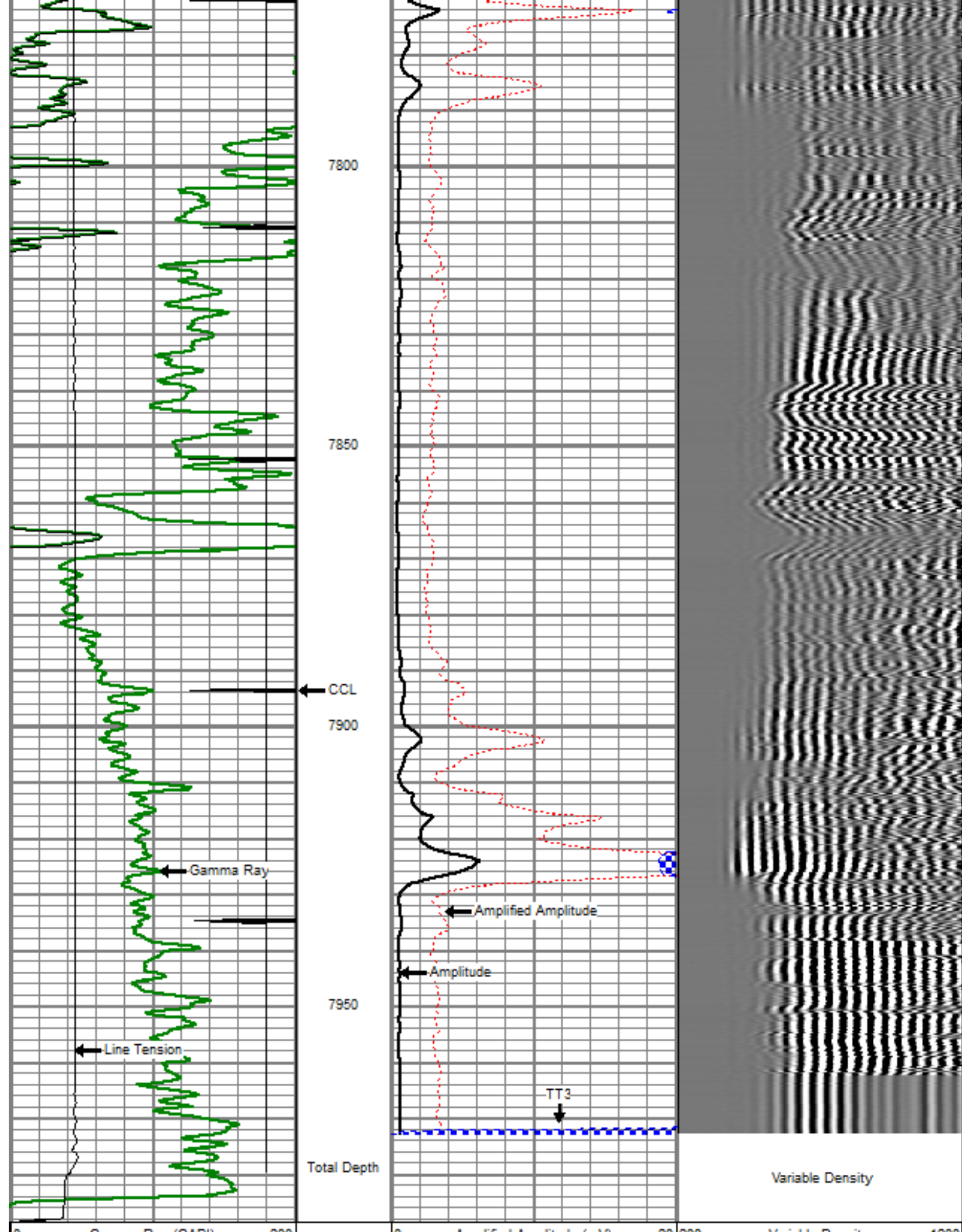
7450

7500

7550



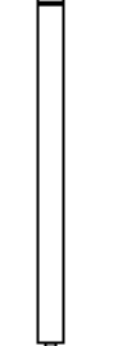






Gamma Ray (GAP)		200
0	LTEN (lb)	5000
9	CCL	-1

0	Amplified Amplitude (mV)	20	200	variable Density	1200
0	Amplitude (mV)	100			
0	TT3 (usec)	280			

Sensor	Offset (ft)	Schematic	Description	Len (ft)	OD (in)	Wt (lb)
WVF3	16.56		titan Titan Cable Head Go Pin.	1.02	1.44	1.50
			Centralizer-Probe (CENT-PROBE-1) Probe Bowspring Centralizer	2.88	2.75	10.00
			CBL-PRB_CBL_DIGITAL (PRB_CBL_DIG_28.77 1) Probe 2.75" Dual Receiver Bond	28.77	2.75	60.00
WVF5	15.56					
CCL	8.21		Centralizer-Probe (CENT-PROBE-2) Probe Bowspring Centralizer	2.88	2.75	10.00
			CCL-PRB_CCL_2MAG (PRB_CCL_2MAG_02.02) Probe 2 Magnet CCL	02.02	2.75	
GR	3.63		GR-PROBE_GR (PRB_GR_275_01) Probe stand alone Gamma Ray Tool	4.54	2.75	30.00
			TEMP-Comprobe (TEMP_CMPRB_1375_0) Positive pulse Temp tool	2.88	1.38	15.00

TEMP	0.17				
Dataset: file1-17.db: field/well/run1/pass7 Total Length: 24.98 ft Total Weight: 126.50 lb O.D. 2.75 in					

	Company	ENCANA OIL & GAS (USA) INC.
	Well	FILE 1-17
	Field	WATTENBERG
	County	WELD
	State	COLORADO