





## LOCATION PHOTOS

|   |  |
|---|--|
| <b>Fletcher Gulch Federal 22-14 Pad</b><br><b>SE1/4 SW1/4 Sec 22 T2N R100W</b><br><b>Lat: 40.12128 Long: -108.60589</b> | <b>LARAMIE ENERGY II LLC</b><br><b>Rio Blanco County, CO</b><br><b>Date of Pictures: 11/3/2011</b> |
|                                        |                  |
| <b>PAD NORTH</b>  | <b>PAD EAST</b>  |
|                                       |                 |
| <b>PAD SOUTH</b>  | <b>PAD WEST</b>  |
|                                      |                |
| <b>ACCESS</b>   | <b>ACCESS</b>  |



**GEOSURV Inc.** 520 Stacy CT Suite B Lafayette CO 80026 ph 303 666 0379 fx 303 665 6320

G:\GEOSURV\Rangely\Laramie Genesis Fletcher Gulch Project\108028.204 s22t2nr100w\Photos\Fletcher Gulch Fed 22-14 Pad Photos.docx 1/27/2012 3:18:00 PM