





LOCATION PHOTOS

Bringelson 20-11-9-58 Pad NW NW Sec. 20 Twn. 9N Rng. 58W 6th PM Lat: 40.74303 Long: -103.89375	Carrizo Oil & Gas, Inc Weld County, CO Date of Pictures: 2/22/2012
	
PAD NORTH	PAD EAST
	
PAD SOUTH	PAD WEST



GEO SURV Inc. 520 Stacy CT Suite B Lafayette CO 80026 ph 303 666 0379 fx 303 665 6320

G:\GEOSURV\WeldzNorth\Carrizo 110004\Wellplats\Bringelson 20-11-9-58\Bringelson 2-22-12 Photos\Bringelson 20-11-9-58 Pad Photos.docx 3/2/2012 2:52:00 PM