



# Mesa Wireline

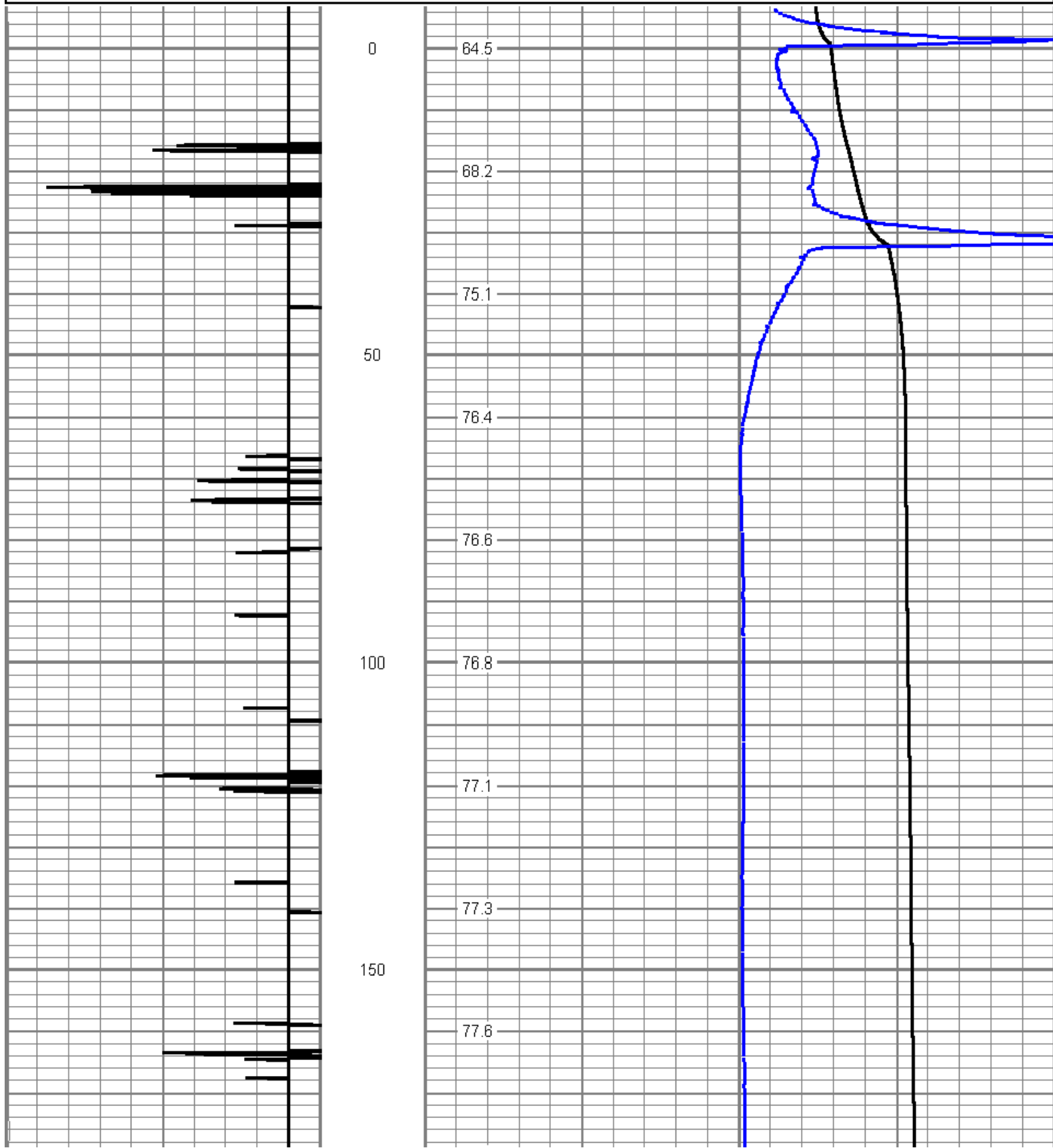
Database File: gentry b14.db  
Dataset Pathname: pass3  
Presentation Format: temprh  
Dataset Creation: Mon Apr 16 06:02:02 2012 by Log Std Casedhole 09061  
Charted by: Depth in Feet scaled 1:240

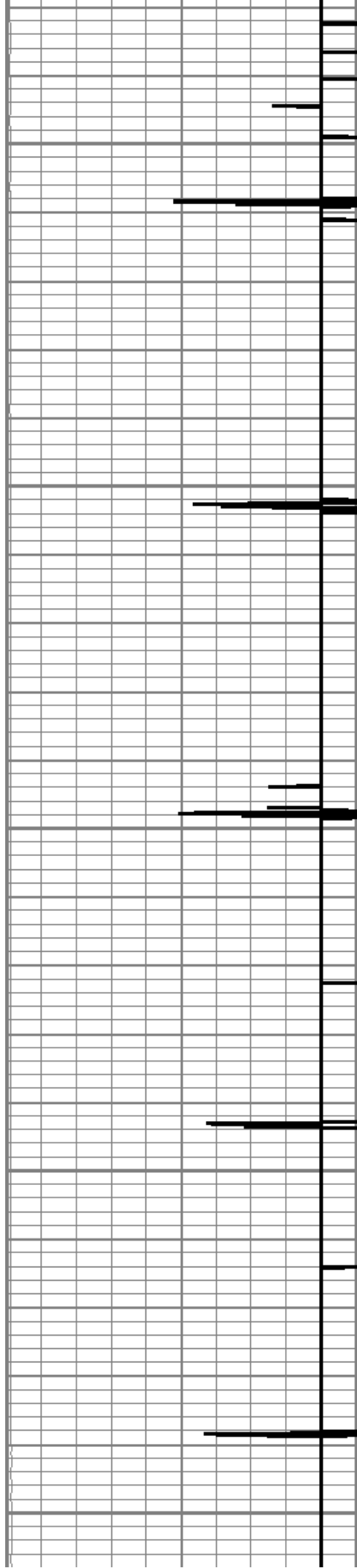
9	CCL	-1
0	Line Tension (lb)	5000

0	TEMP (degF)	100
---	-------------	-----

-1	DTMP (degF)	1
----	-------------	---

TEMP (degF)
----------------





200

250

300

350

400

77.9

78.2

78.2

78.2

78.2

78.3

78.5

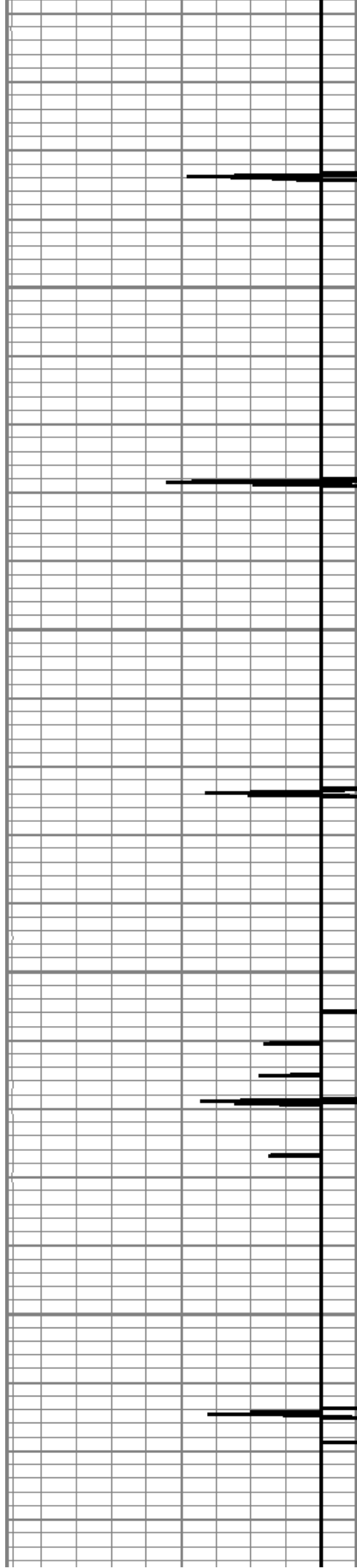
78.8

79.2

79.5

79.6

79.9

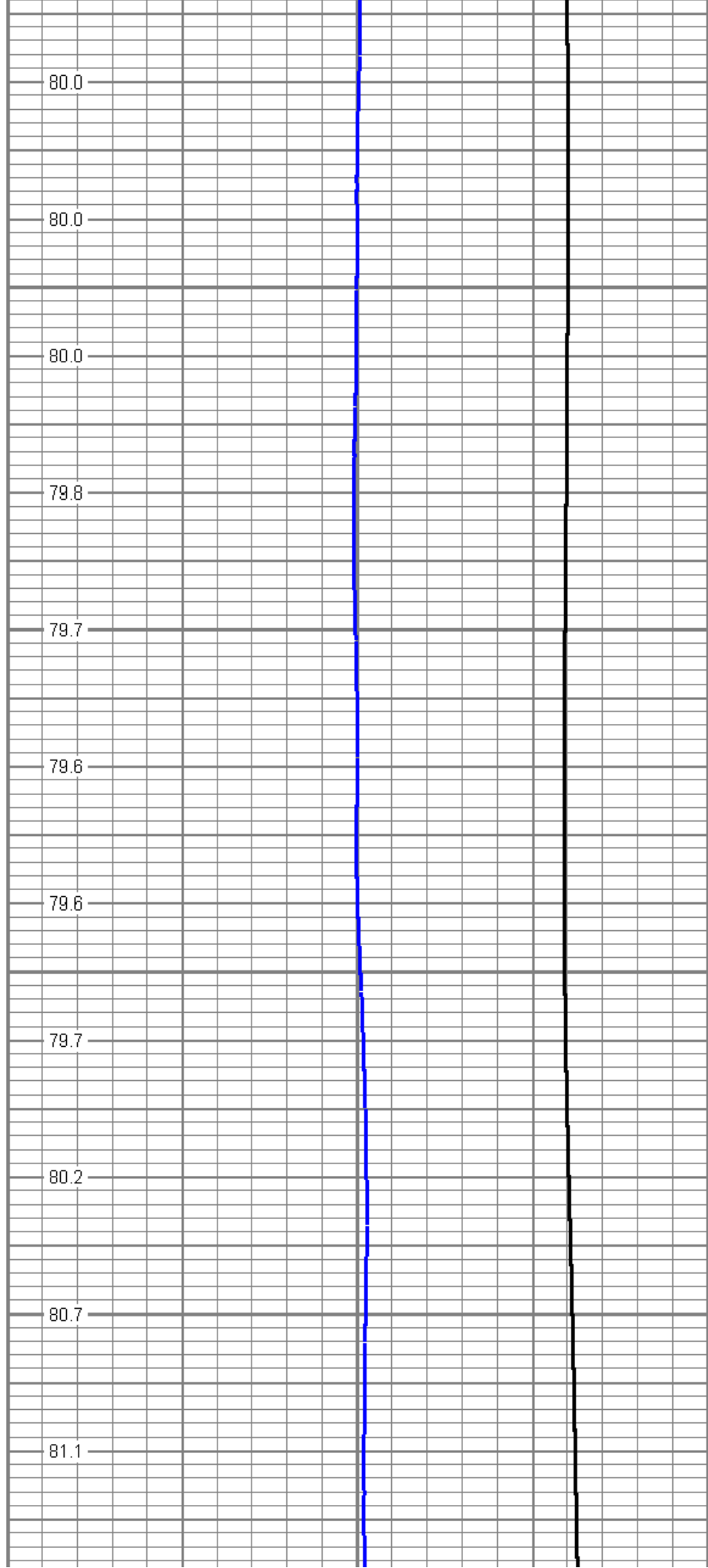


450

500

550

600



80.0

80.0

80.0

79.8

79.7

79.6


79.6

79.7

80.2

80.7

81.1



650

700

750

800

850

81.5

82.0

82.5

82.8

83.0

83.2

83.3


83.3

83.2

83.2

83.1

83.2



900

950

1000

1050

83.4

83.5

83.6

83.8

84.1

84.4


84.8

85.3

85.8

86.2

86.6



1100

1150

1200

1250

1300

86.9

87.3

87.8

88.1

88.5

88.5

88.6


88.7

88.8

88.9

89.2

89.4



1350

1400

1450

1500

1550

89.7

90.1

90.3

90.5

90.7

90.8


90.8

90.9

91.1

91.3

91.4

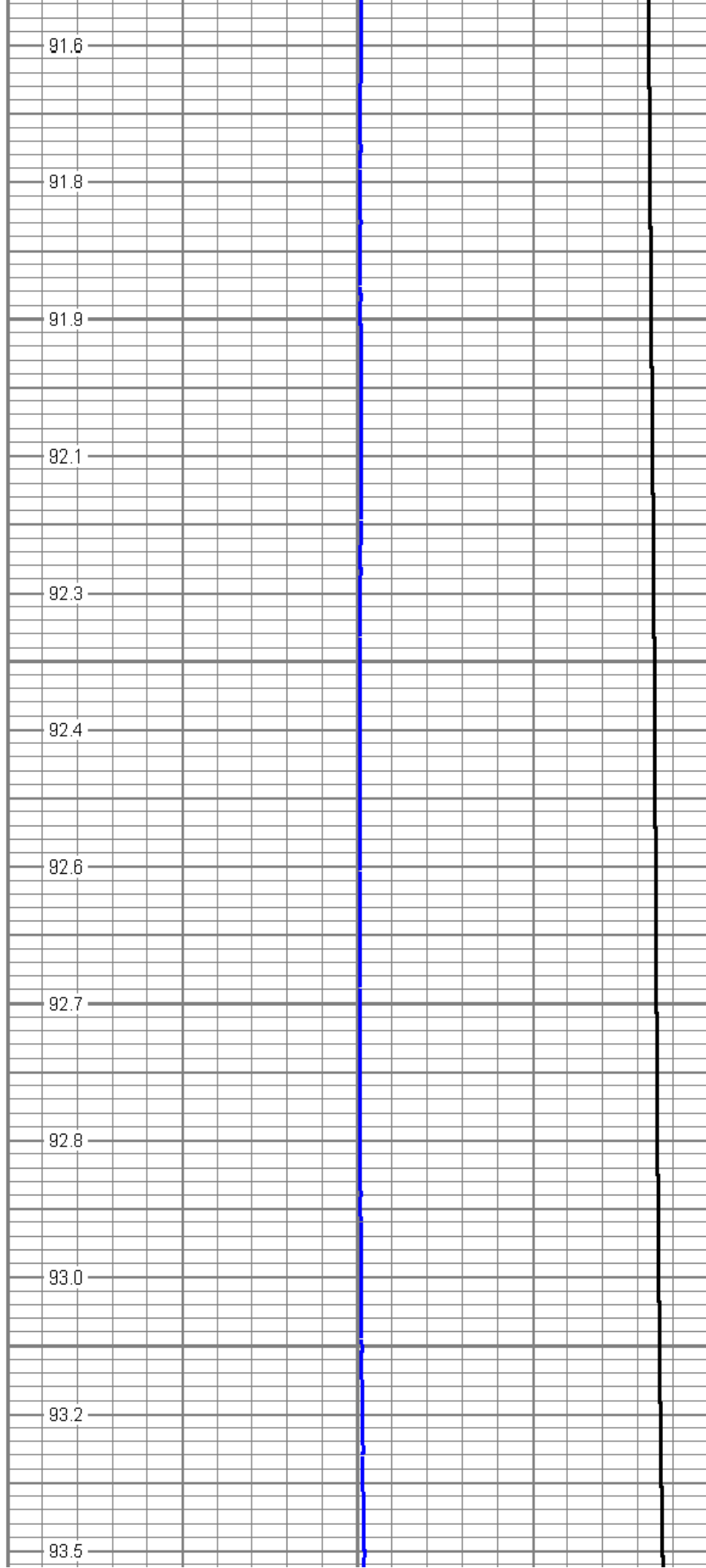



1600

1650

1700

1750





1800

1850

1900

1950

2000

93.9

94.2

94.5

94.7

94.9

95.1


95.2

95.4

95.6

95.8

96.0



2050

2100

2150

2200

96.3

96.6

96.8

97.1

97.3

97.5

97.7

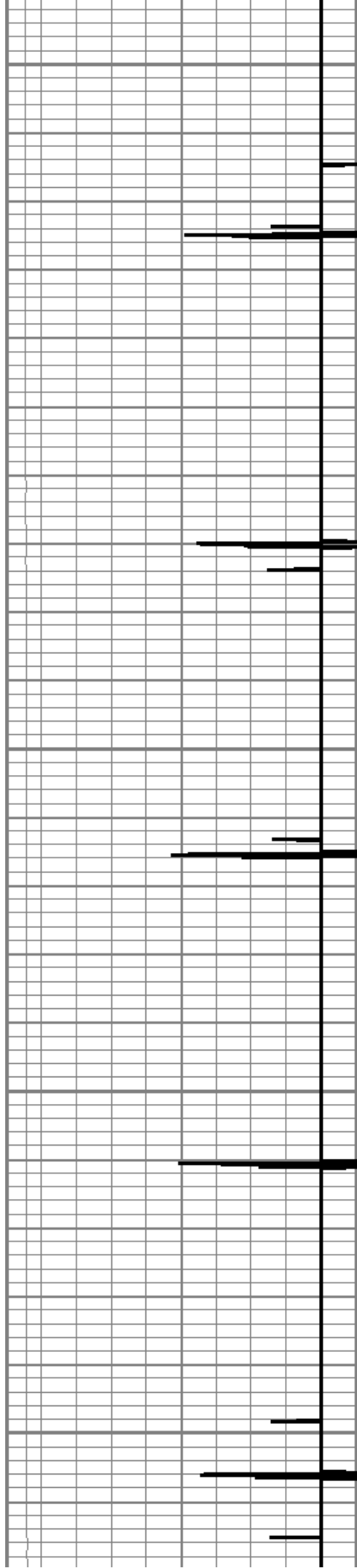
98.0

98.2

98.4

98.6

98.9



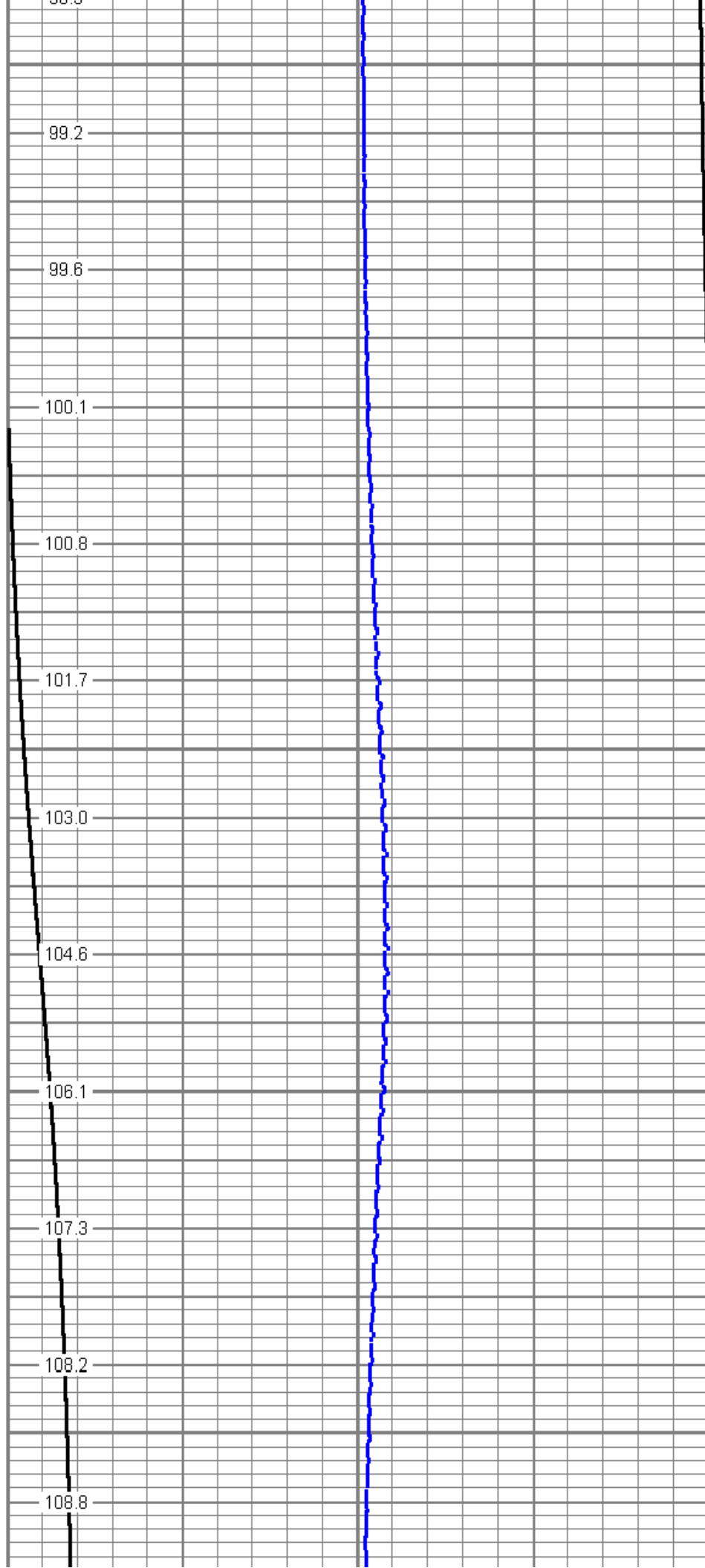
2250

2300

2350

2400

2450



99.2

99.6

100.1

100.8

101.7

103.0

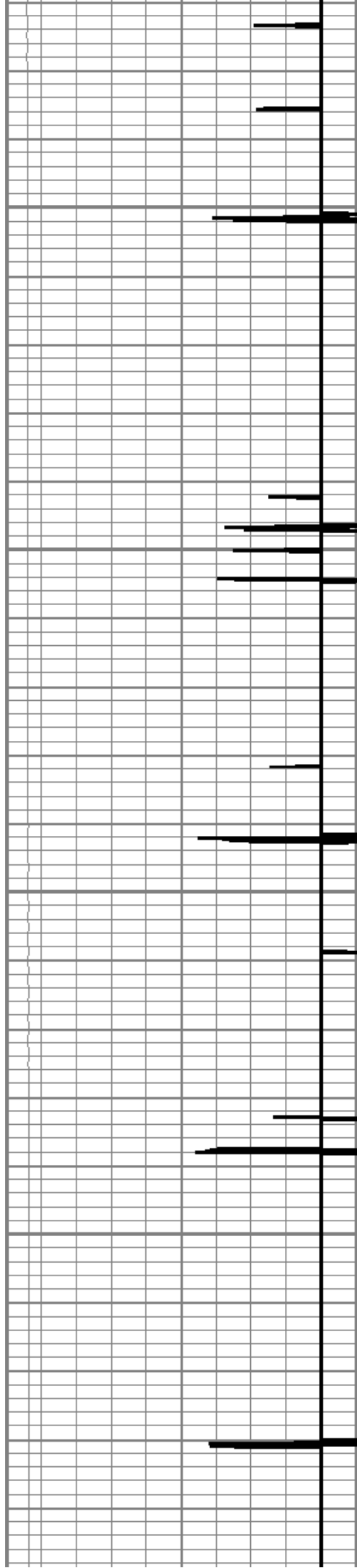
104.6

106.1

107.3

108.2

108.8

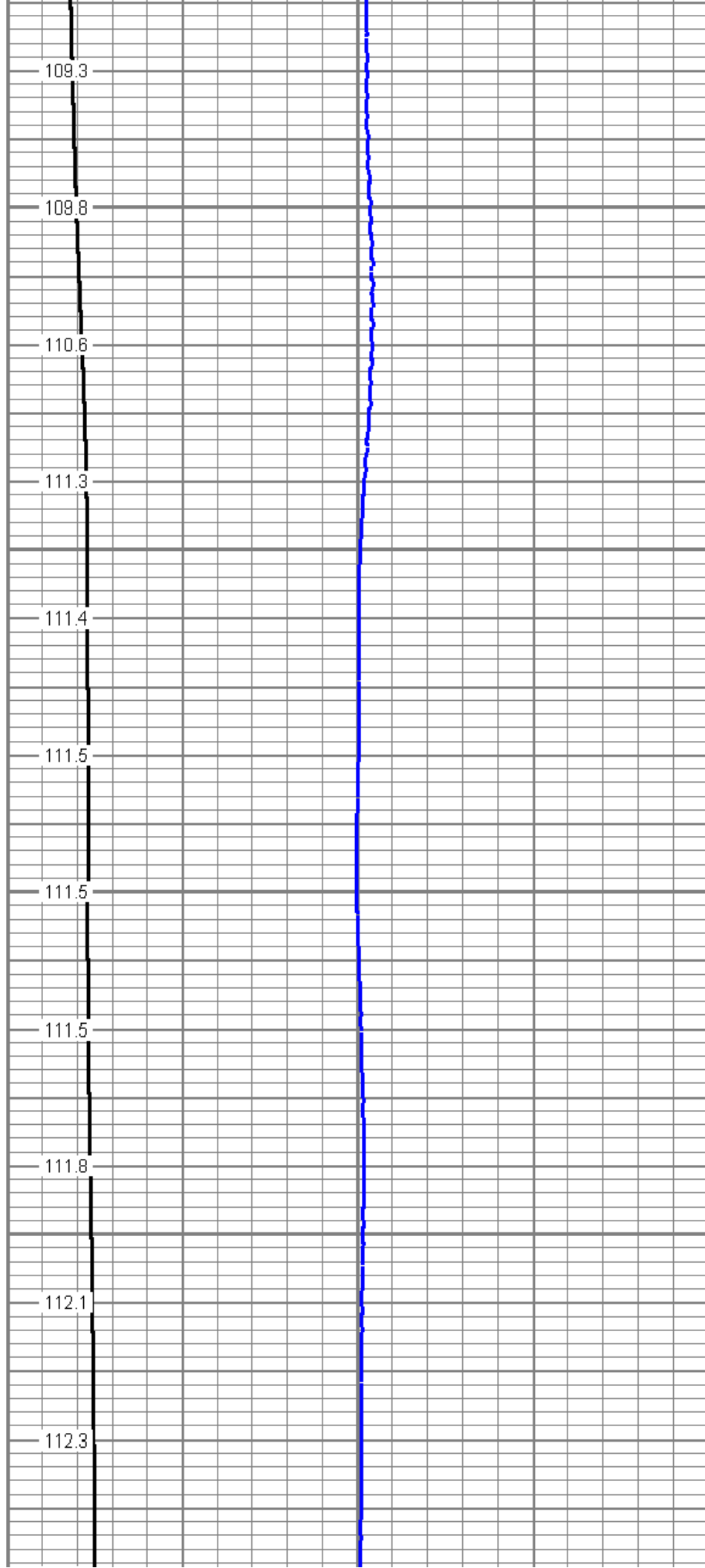


2500

2550

2600

2650



109.3

109.8

110.6

111.3

111.4

111.5


111.5

111.5

111.8

112.1

112.3



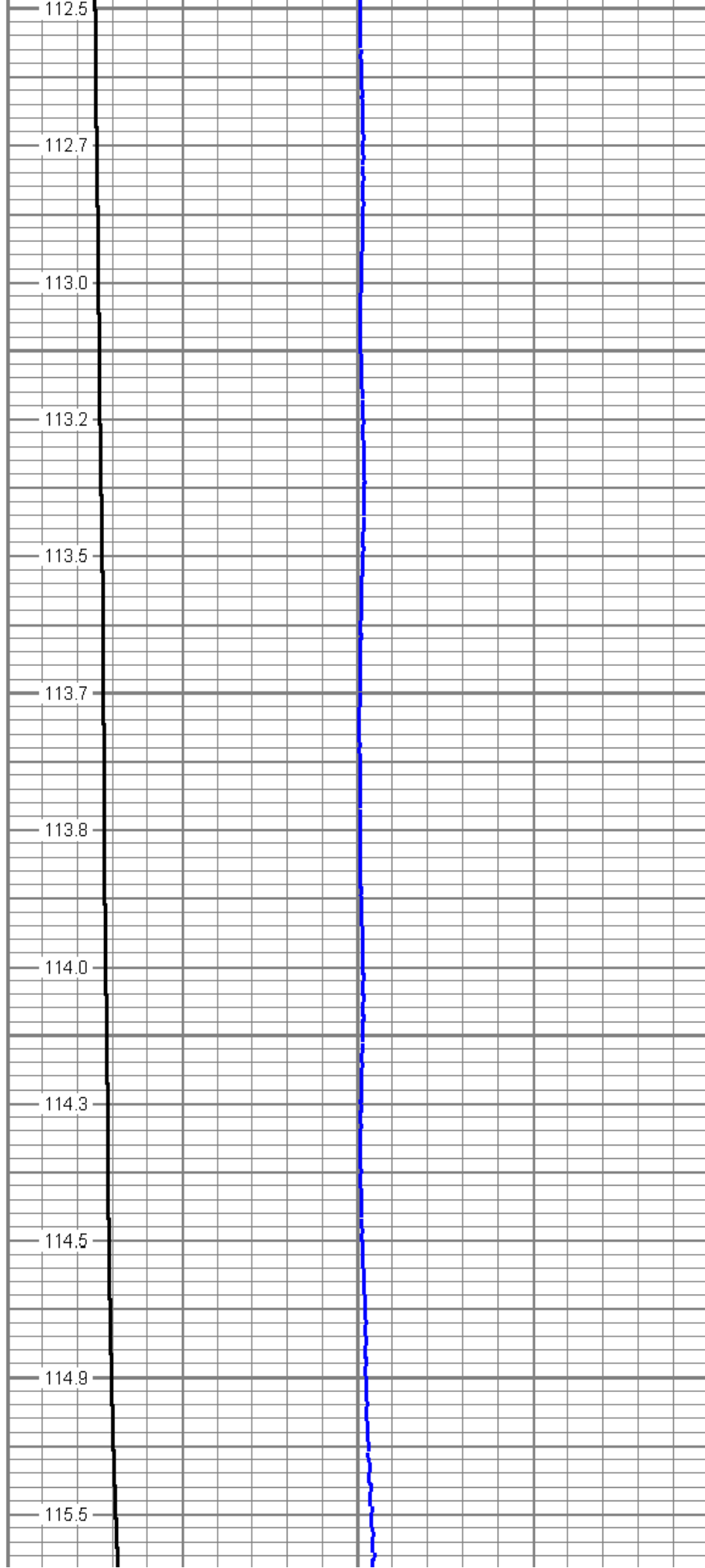
2700

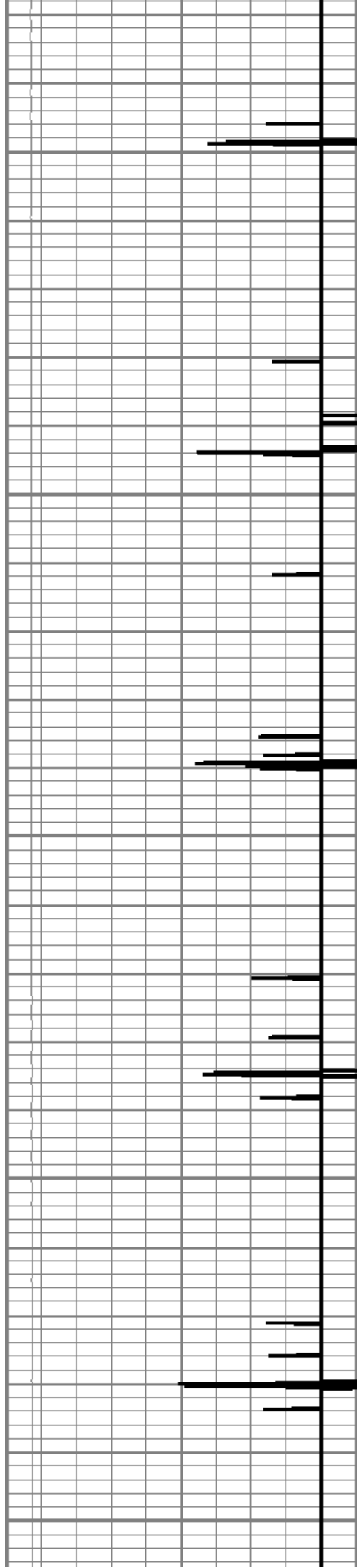
2750

2800

2850

2900





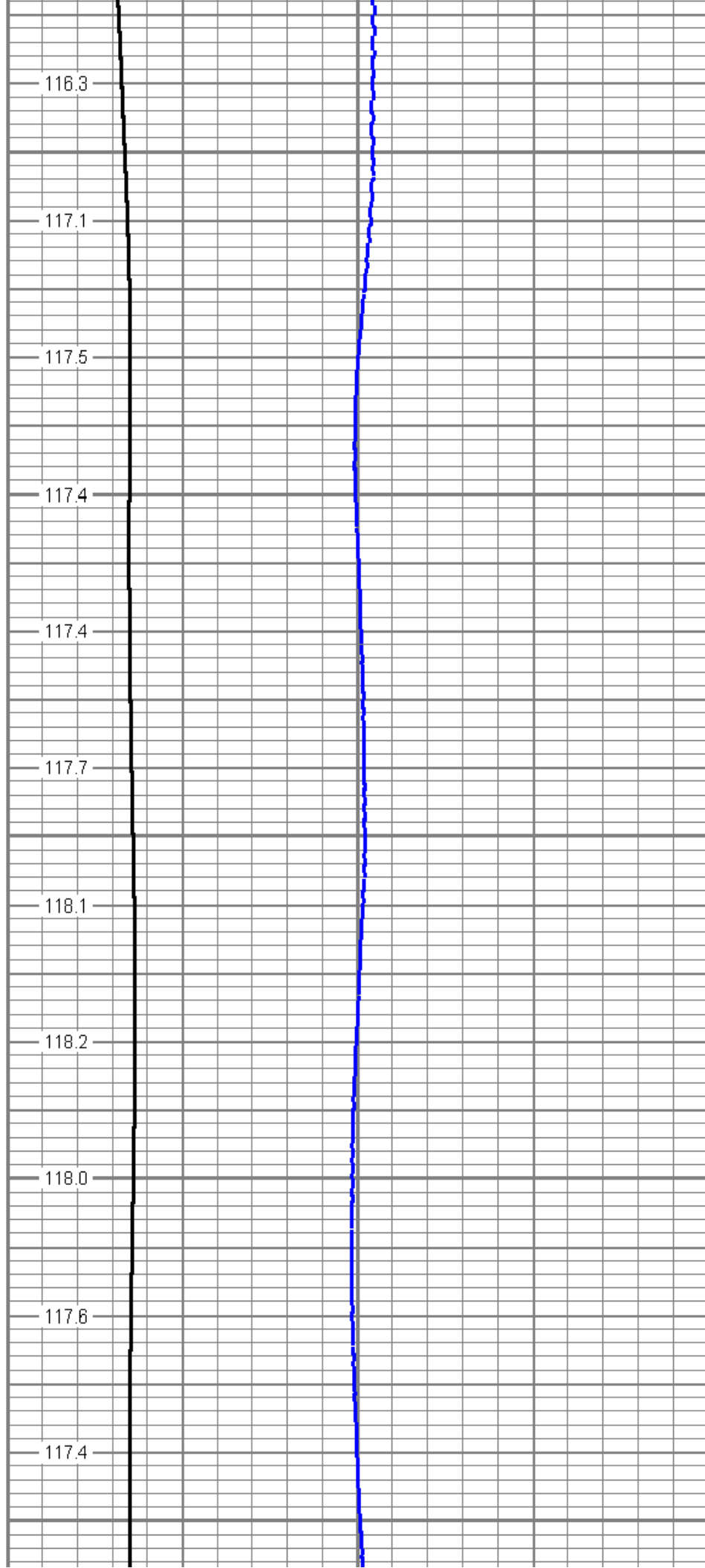
2950

3000

3050

3100

3150



116.3

117.1

117.5

117.4

117.4

117.7


118.1

118.2

118.0

117.6

117.4

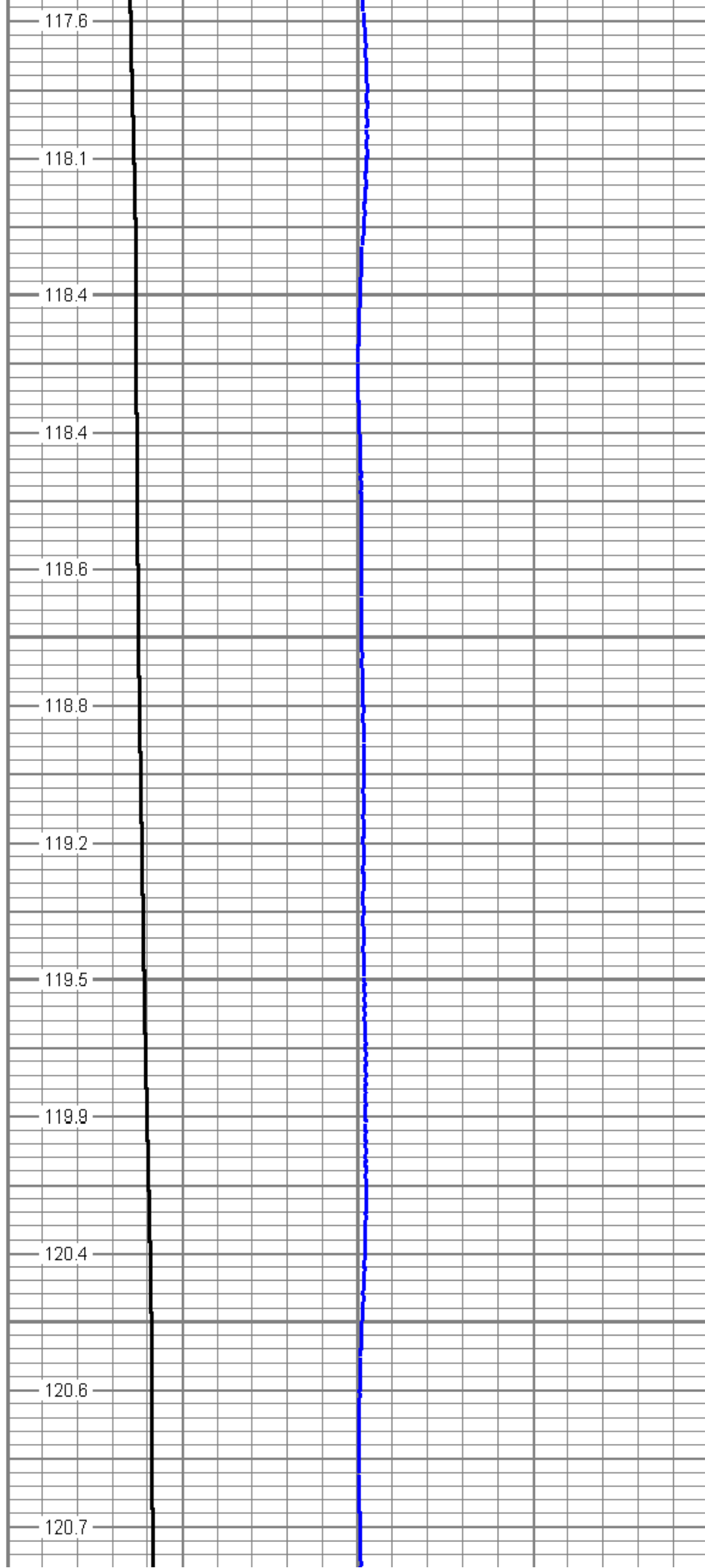


3200

3250

3300

3350



117.6

118.1

118.4

118.4

118.6

118.8

119.2

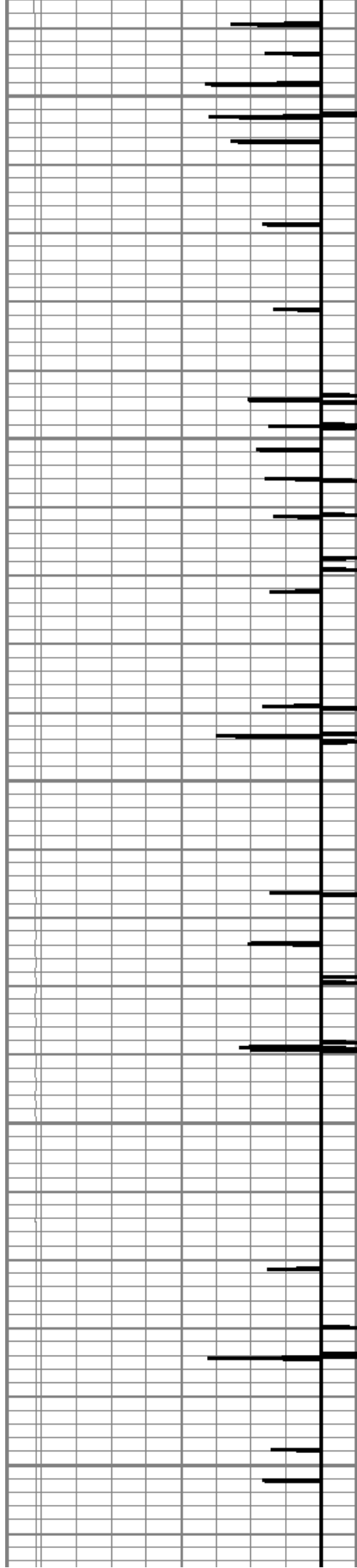
119.5

119.9

120.4

120.6

120.7



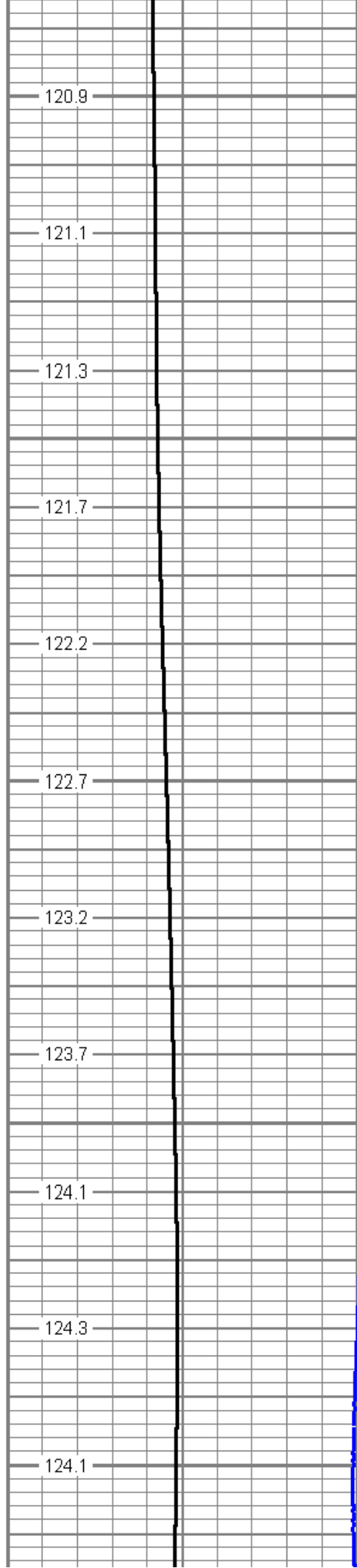
3400

3450

3500

3550

3600



120.9

121.1

121.3

121.7

122.2

122.7


123.2

123.7

124.1

124.3

124.1

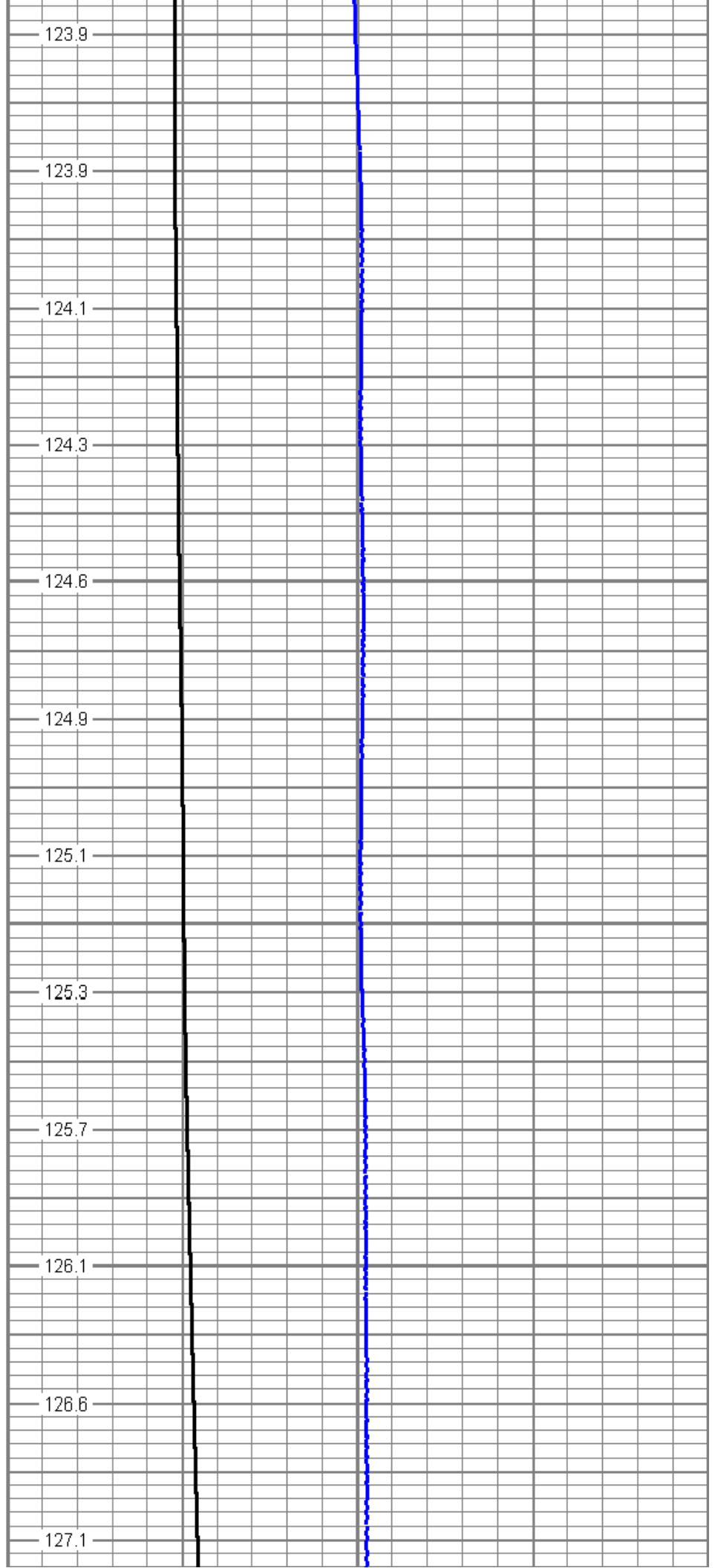


3650

3700

3750

3800



123.9

123.9

124.1

124.3

124.6

124.9

125.1

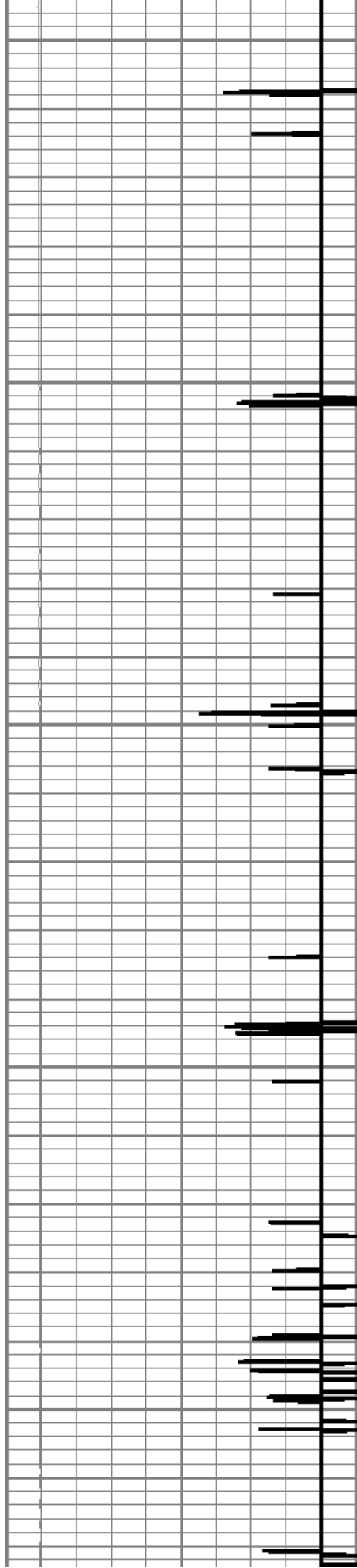
125.3

125.7

126.1

126.6

127.1



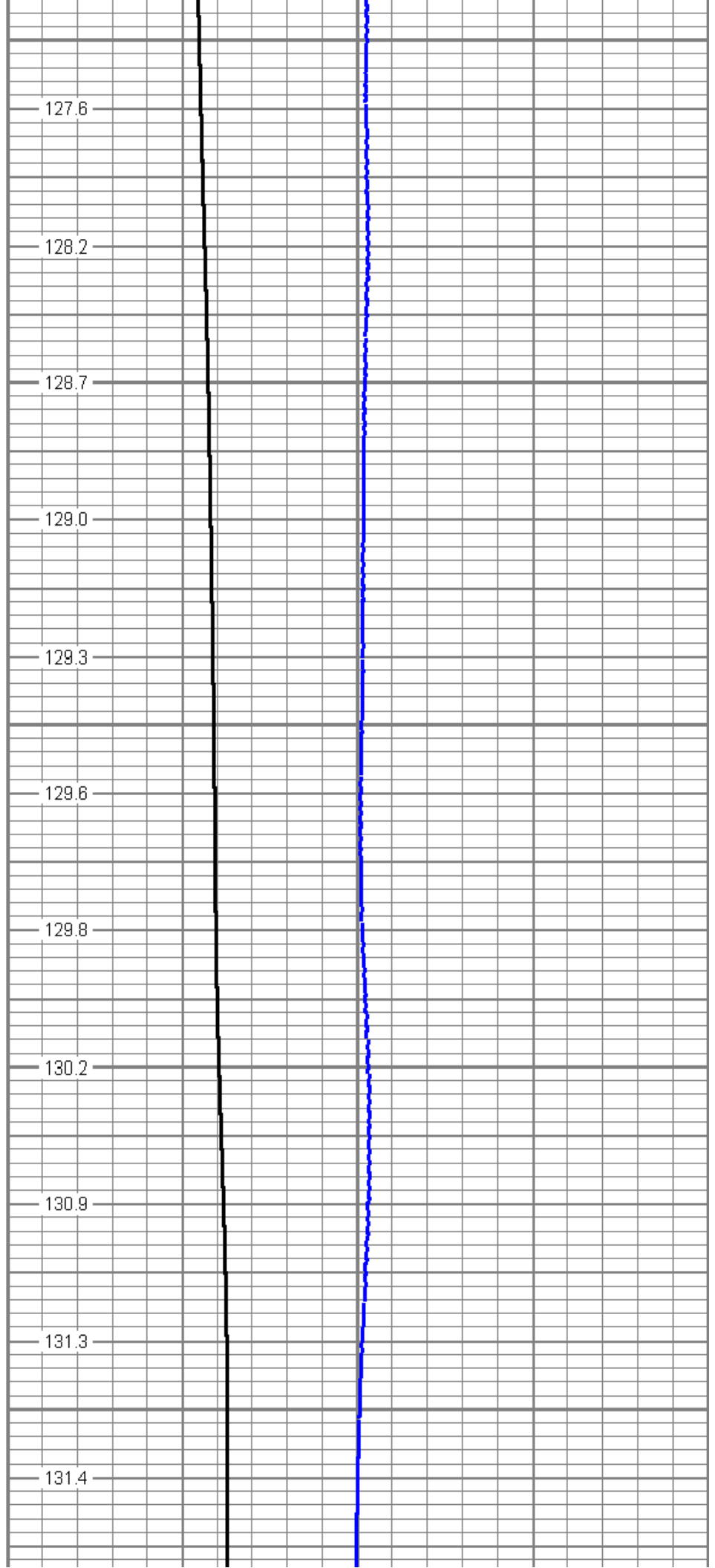
3850

3900

3950

4000

4050



127.6

128.2

128.7

129.0

129.3

129.6


129.8

130.2

130.9

131.3

131.4



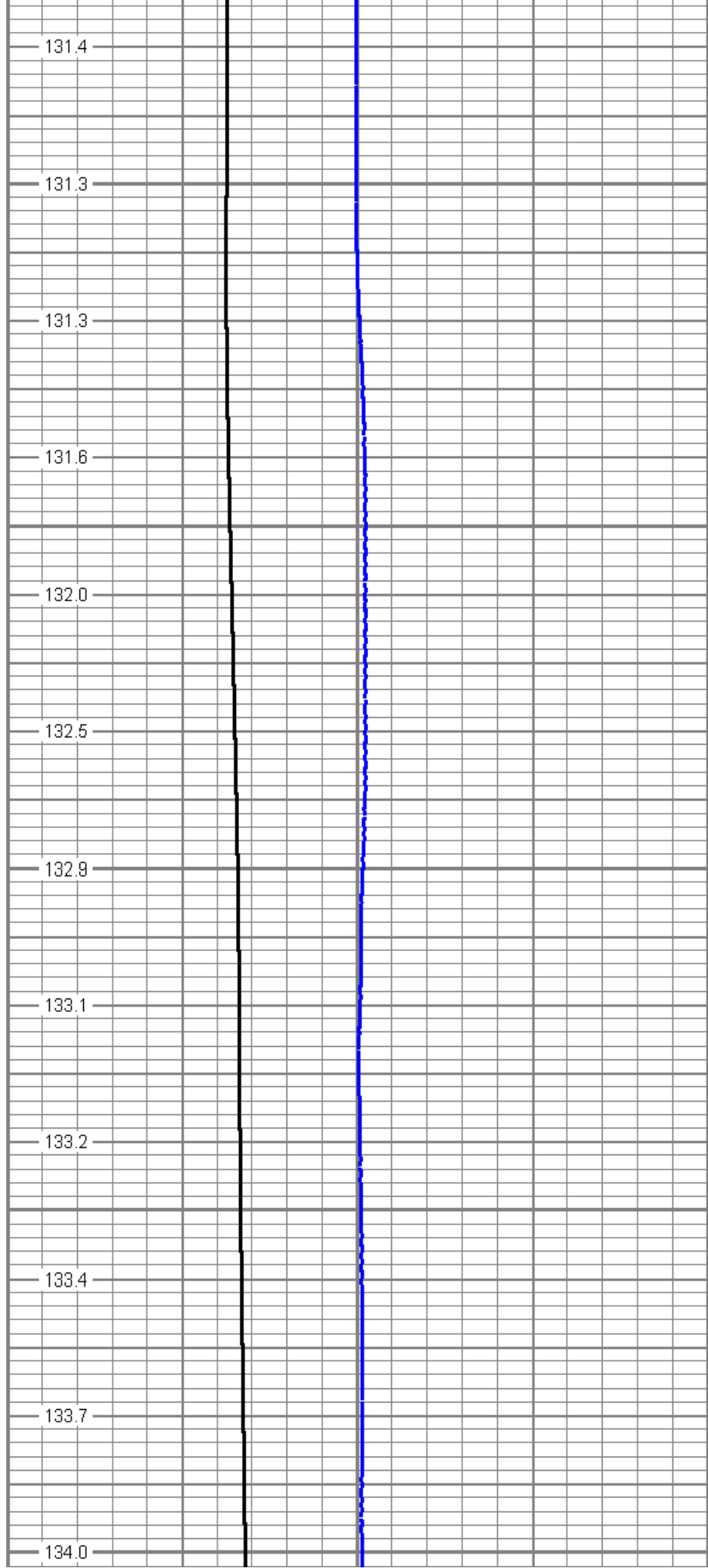
4100

4150

4200

4250

4300



131.4

131.3

131.3

131.6

132.0

132.5

132.9


133.1

133.2

133.4

133.7

134.0

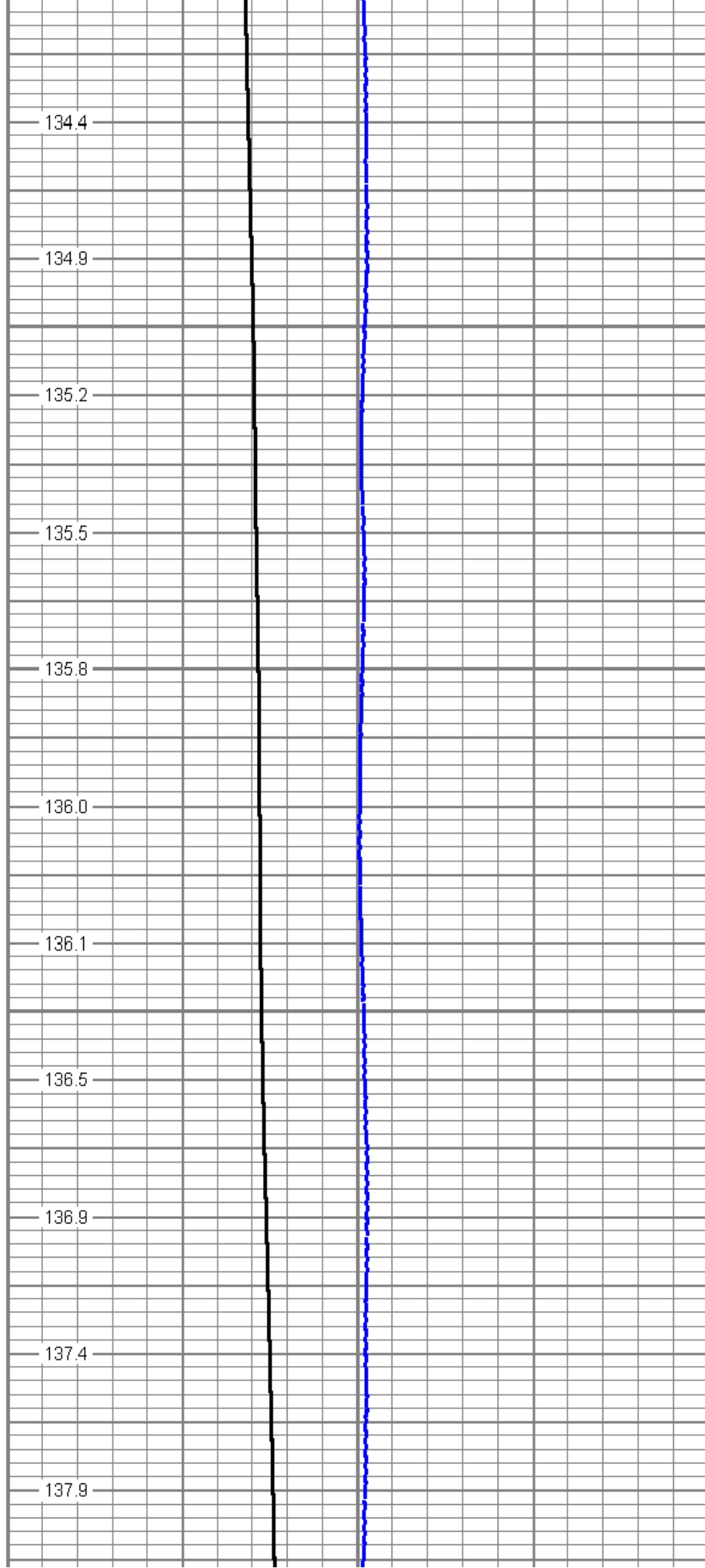


4350

4400

4450

4500



134.4

134.9

135.2

135.5

135.8

136.0


136.1

136.5

136.9

137.4

137.9



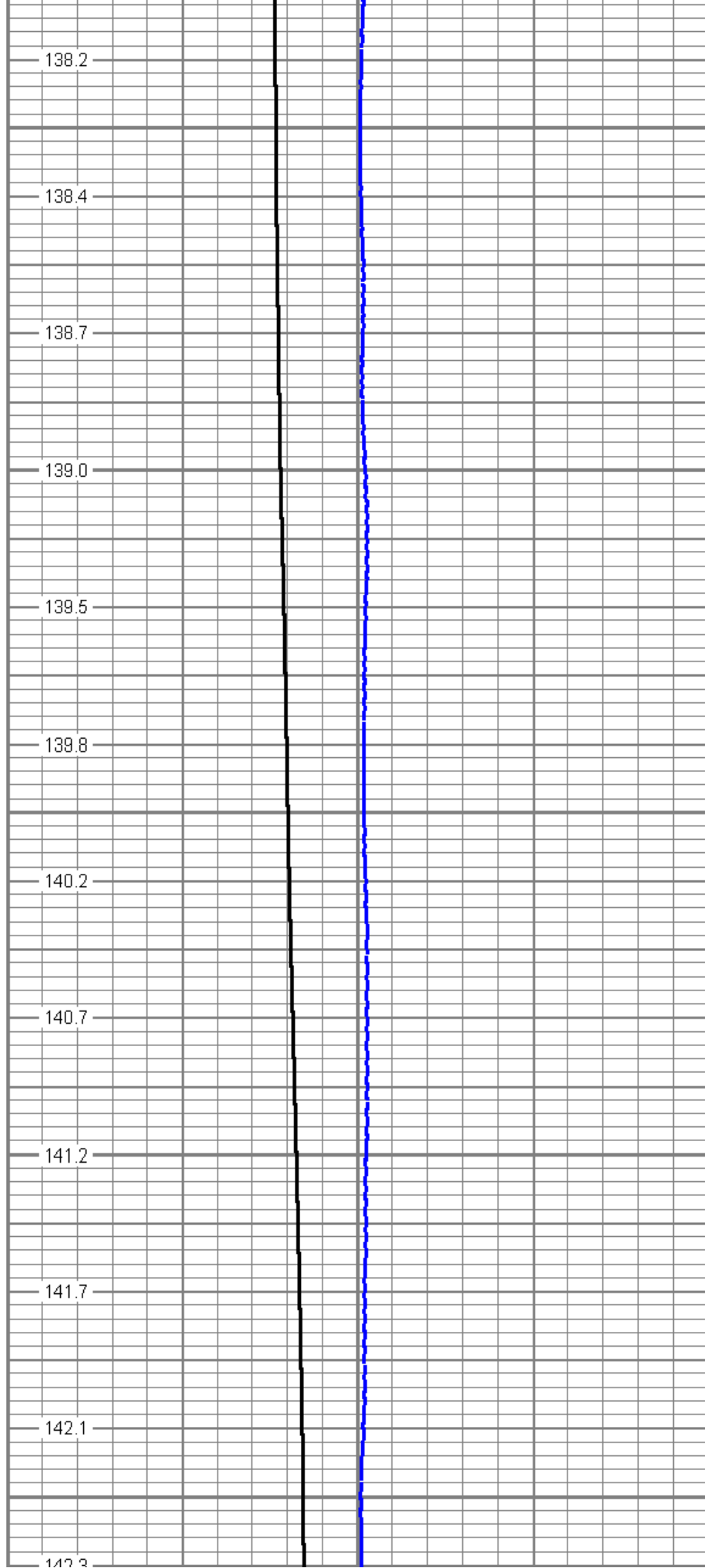
4550

4600

4650

4700

4750



138.2

138.4

138.7

139.0

139.5

139.8

140.2


140.7

141.2

141.7

142.1

142.3

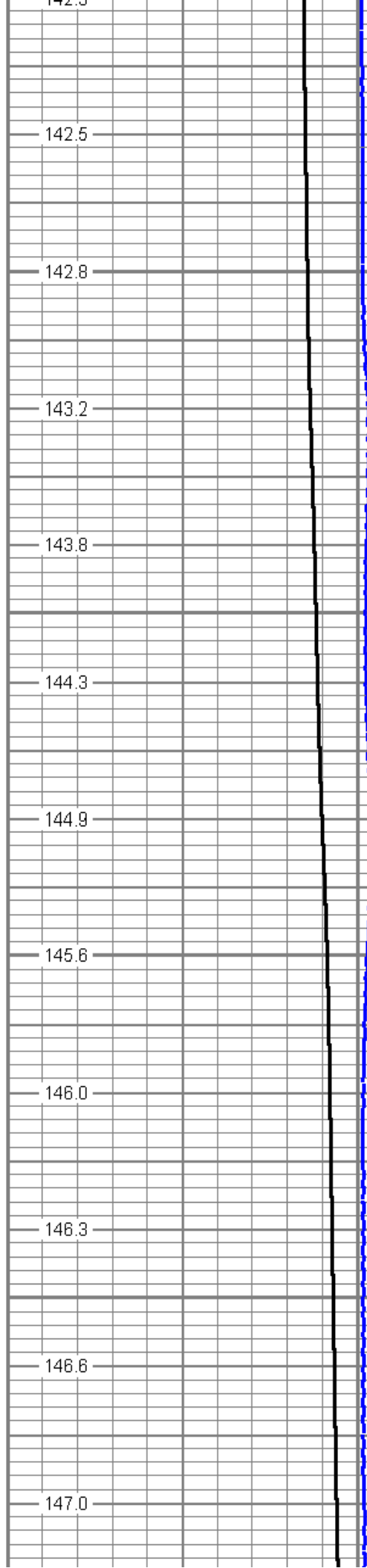


4800

4850

4900

4950



142.5

142.8

143.2

143.8

144.3

144.9

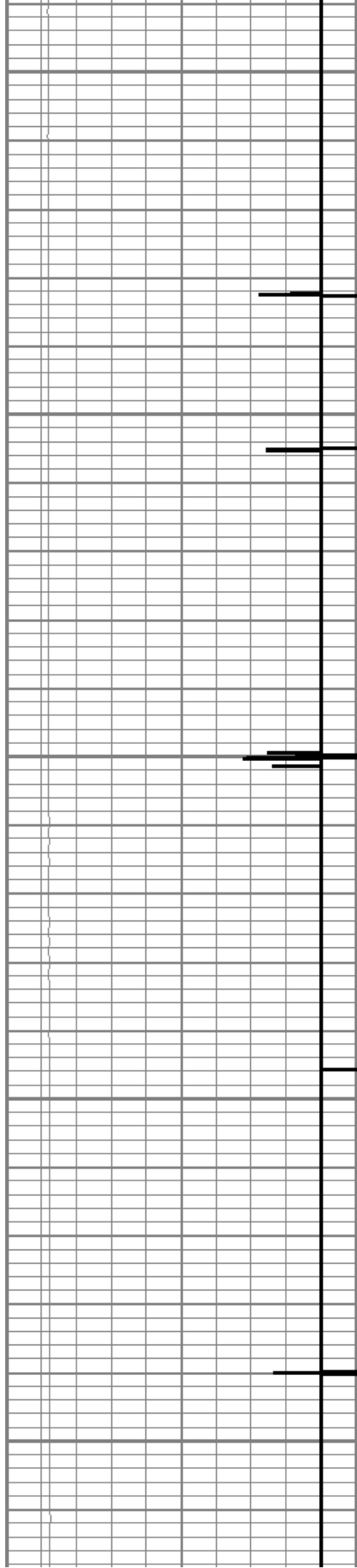
145.6

146.0

146.3

146.6

147.0



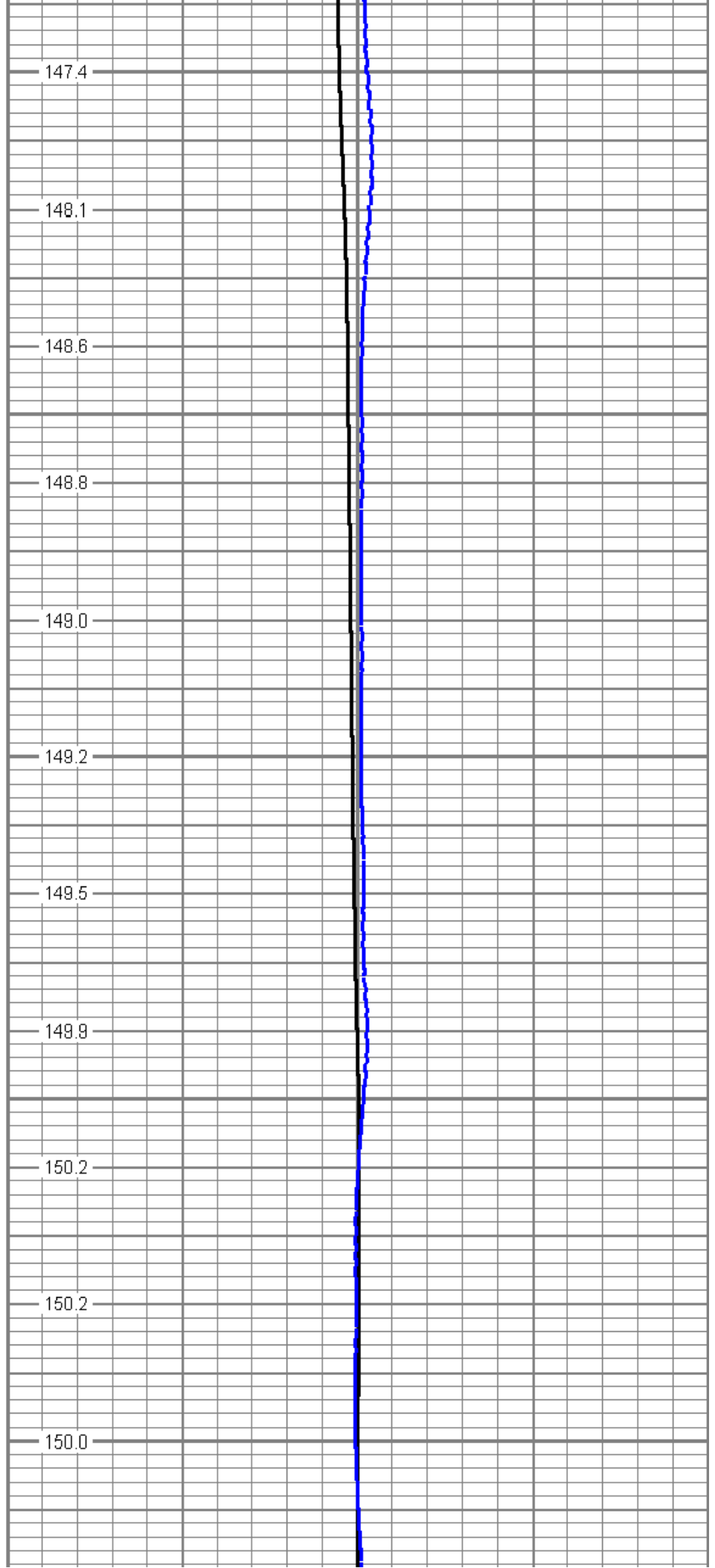
5000

5050

5100

5150

5200



147.4

148.1

148.6

148.8

149.0

149.2

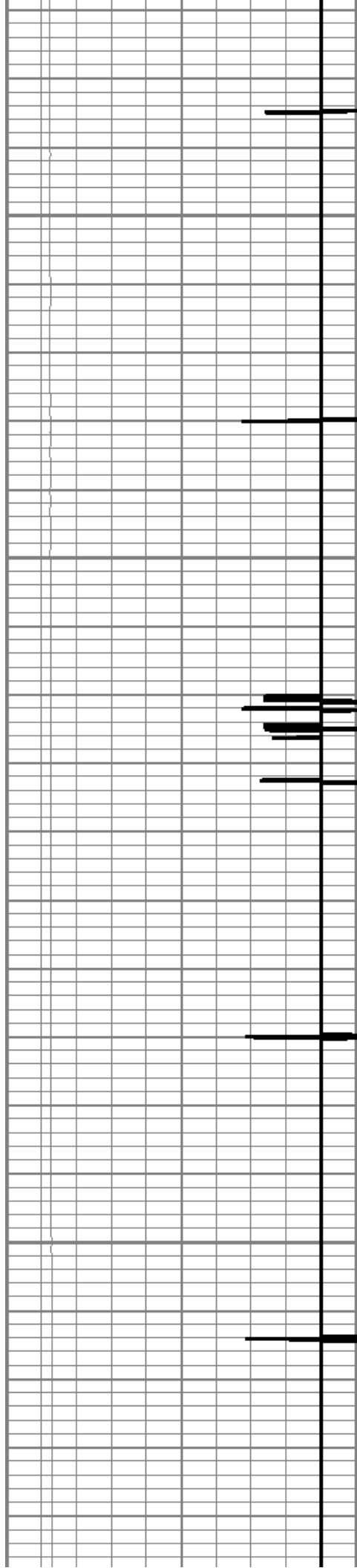
149.5

149.9

150.2

150.2

150.0

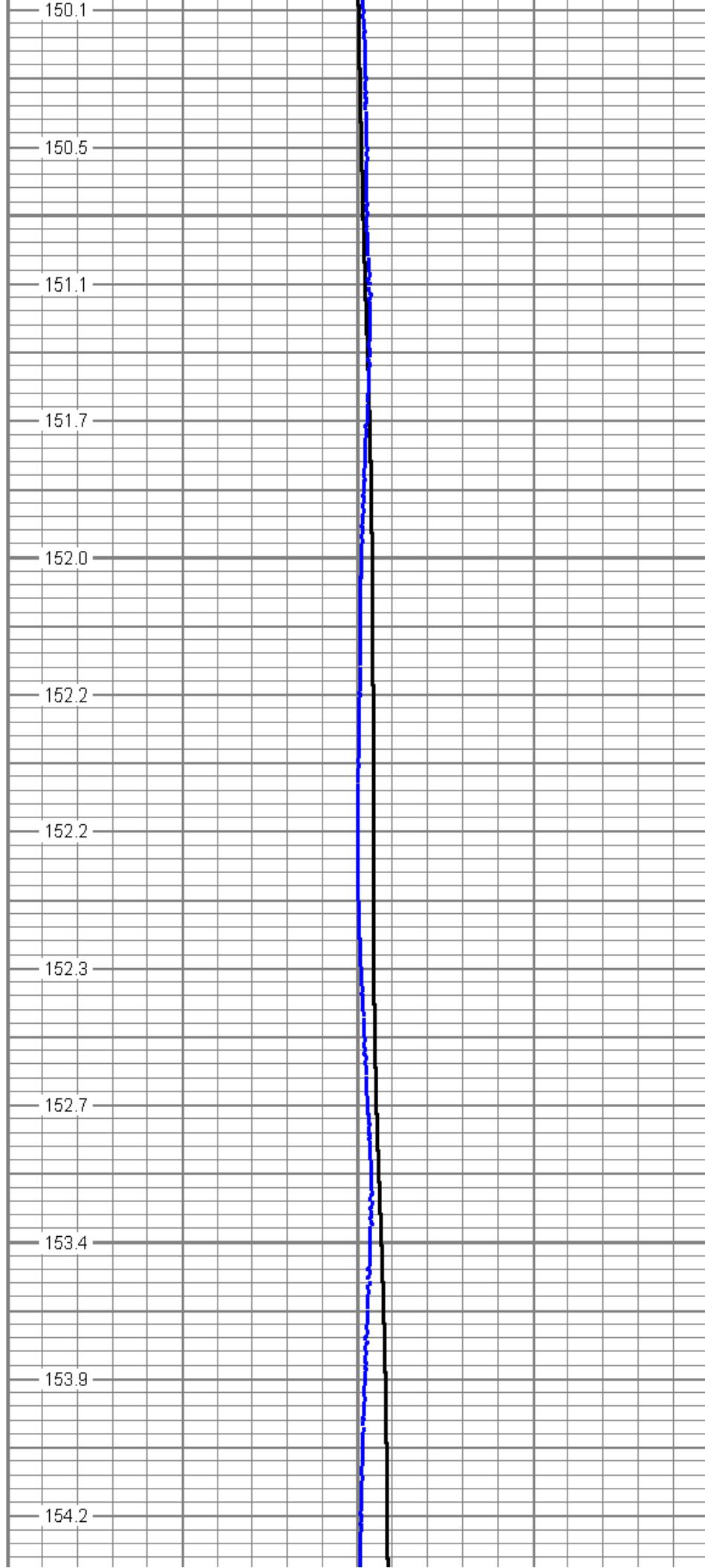


5250

5300

5350

5400



150.1

150.5

151.1

151.7

152.0

152.2

152.2


152.3

152.7

153.4

153.9

154.2



5450

5500

5550

5600

5650

154.3

154.3

154.4

154.9

155.6

156.1


156.4

156.5

156.5

156.8

157.4



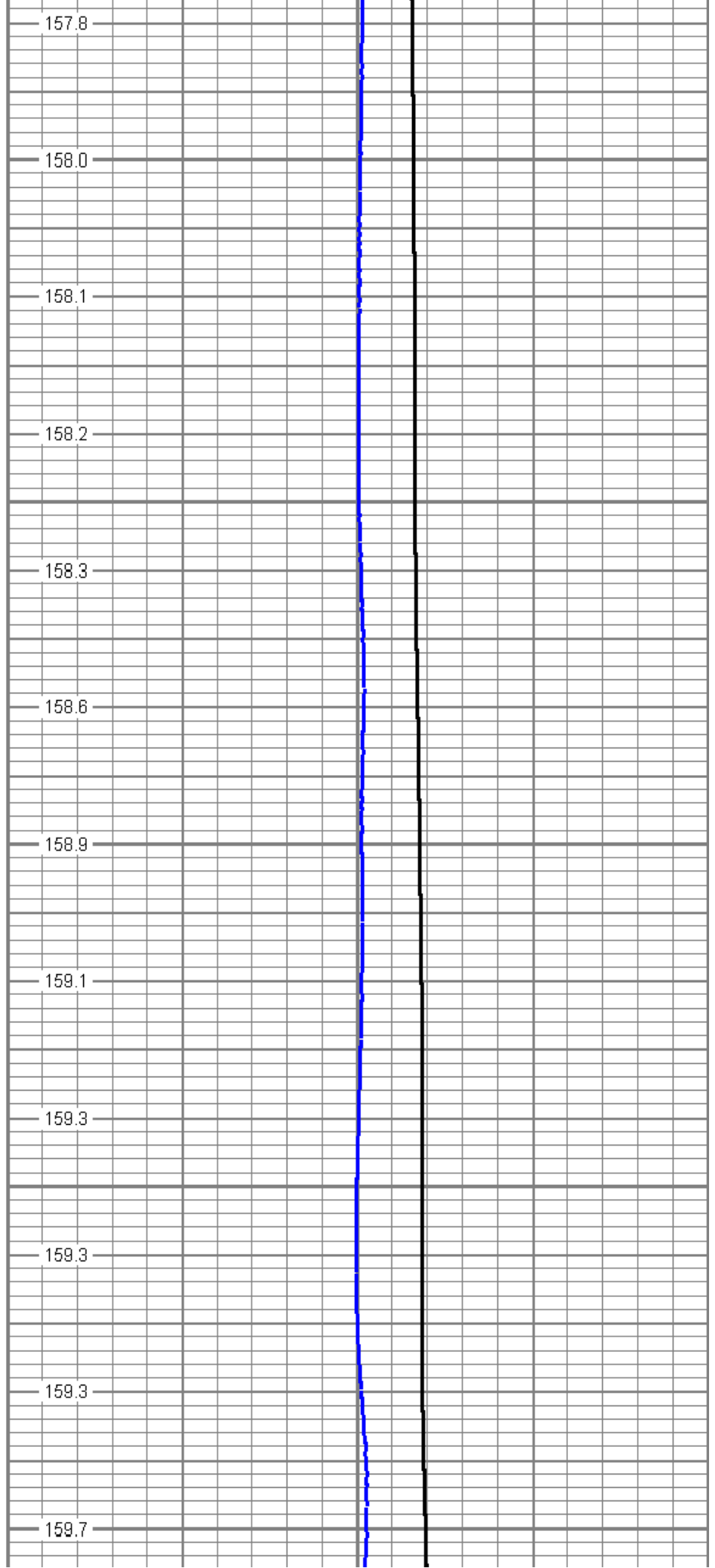
5700

5750

5800

5850

5900



157.8

158.0

158.1

158.2

158.3

158.6

158.9


159.1

159.3

159.3

159.3

159.7

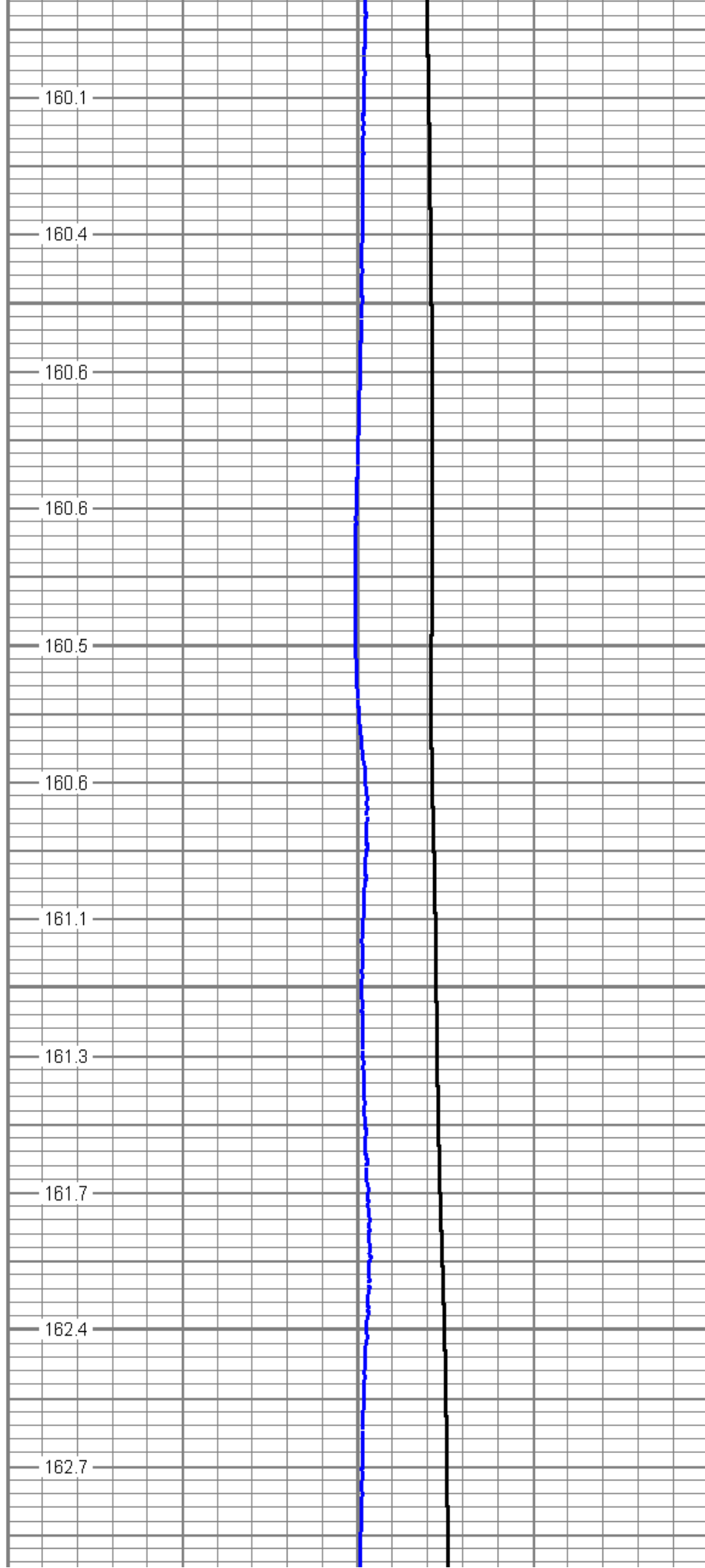


5950

6000

6050

6100



160.1

160.4

160.6

160.6

160.5

160.6


161.1

161.3

161.7

162.4

162.7



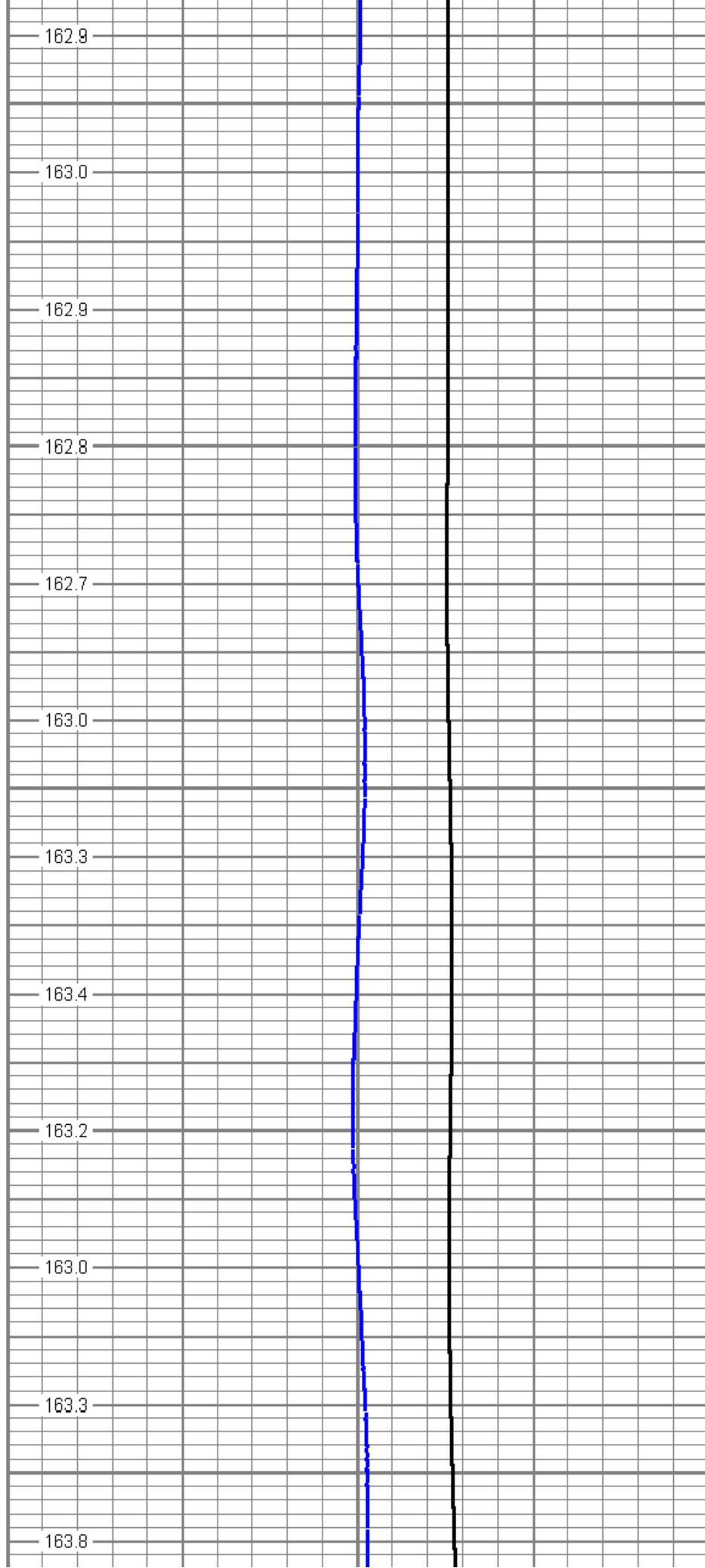
6150


6200

6250

6300

6350



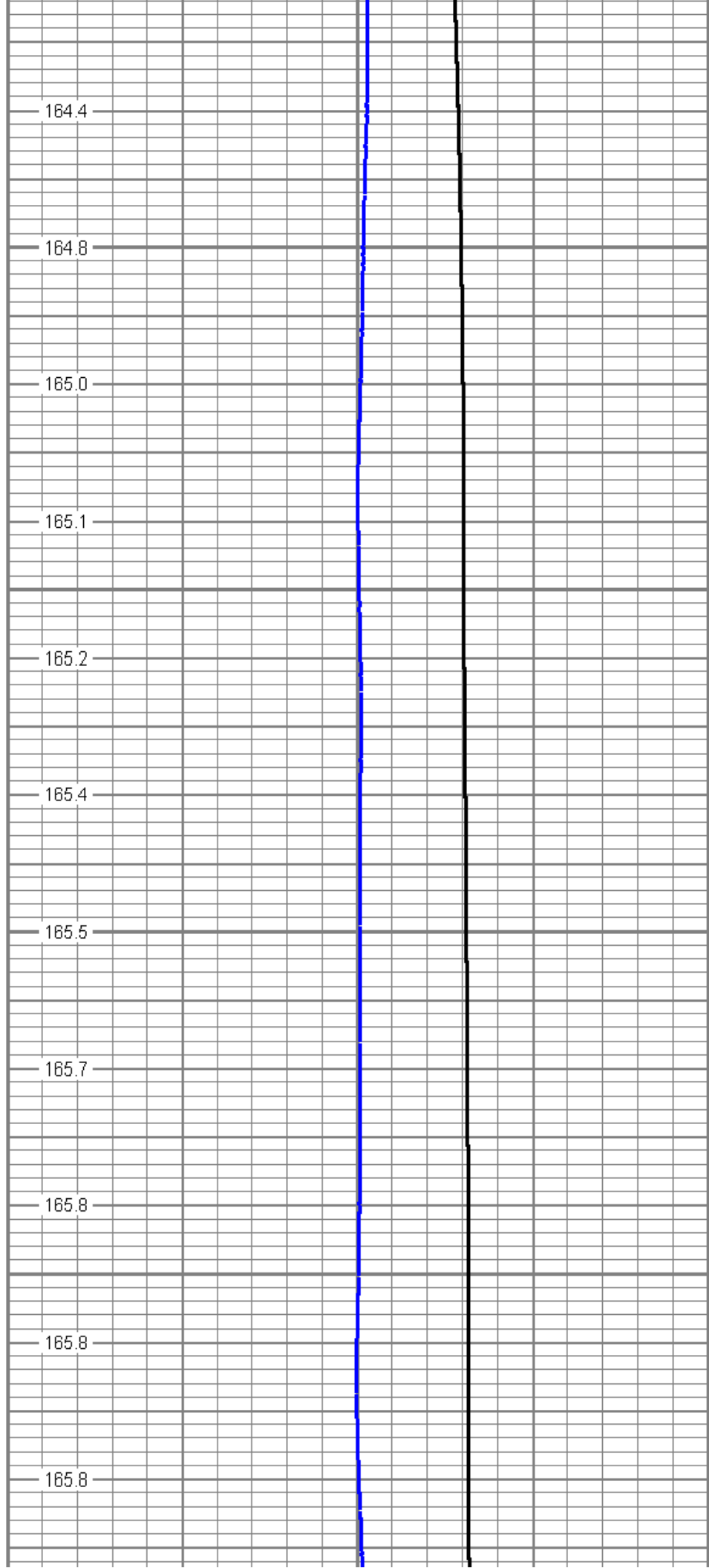


6400

6450

6500

6550



164.4

164.8

165.0

165.1

165.2

165.4


165.5

165.7

165.8

165.8

165.8



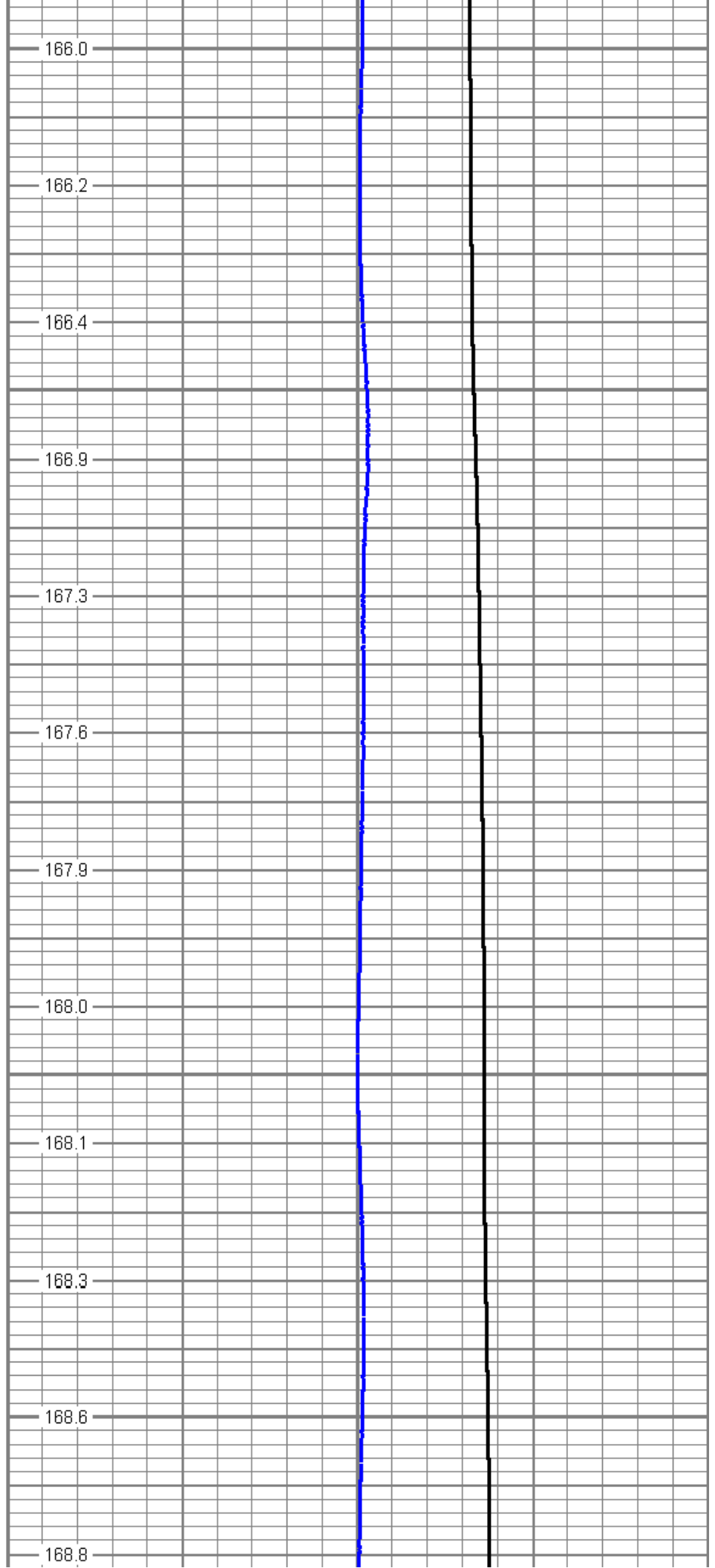
6600

6650

6700

6750

6800



166.0

166.2

166.4

166.9

167.3

167.6

167.9


168.0

168.1

168.3

168.6

168.8



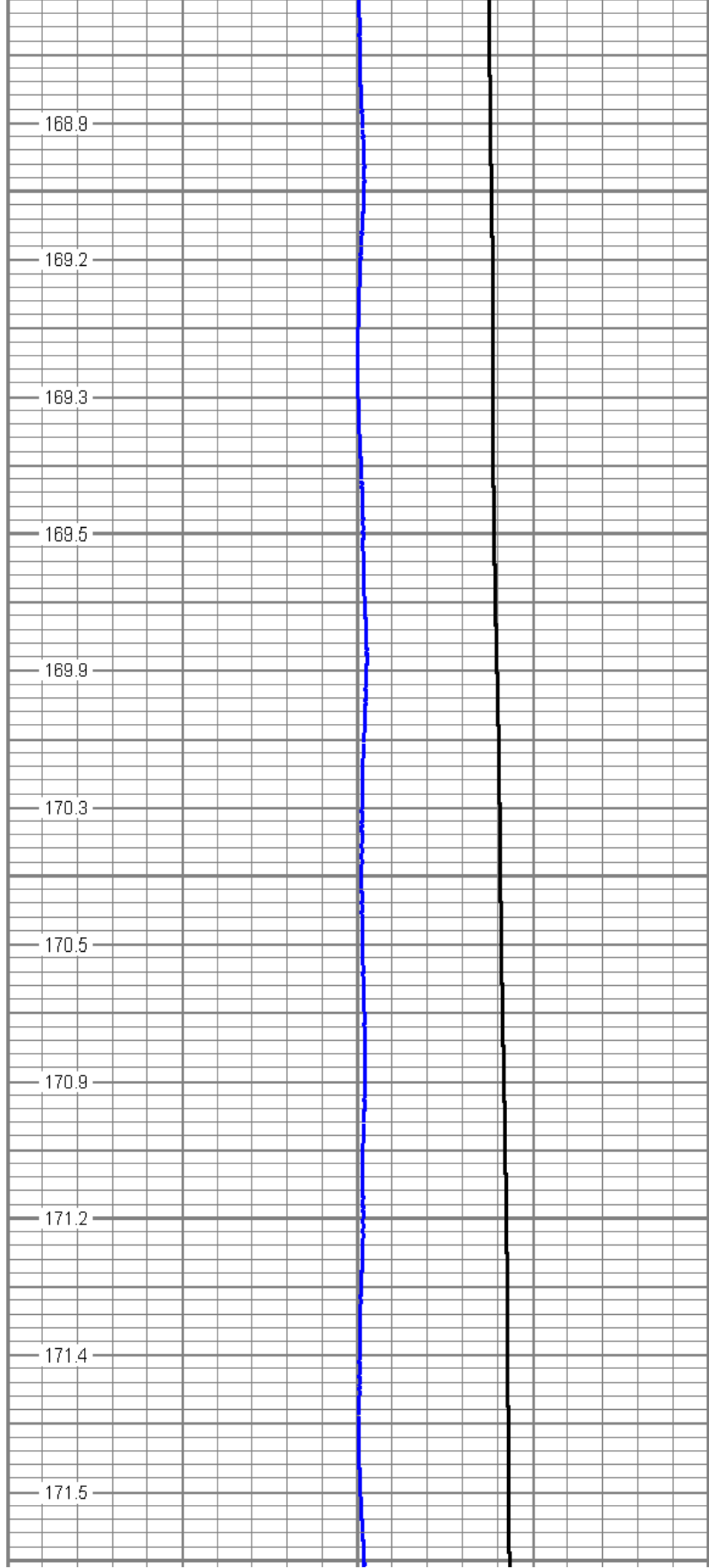
6850

6900

6950

7000

7050



168.9

169.2

169.3

169.5

169.9

170.3


170.5

170.9

171.2

171.4

171.5

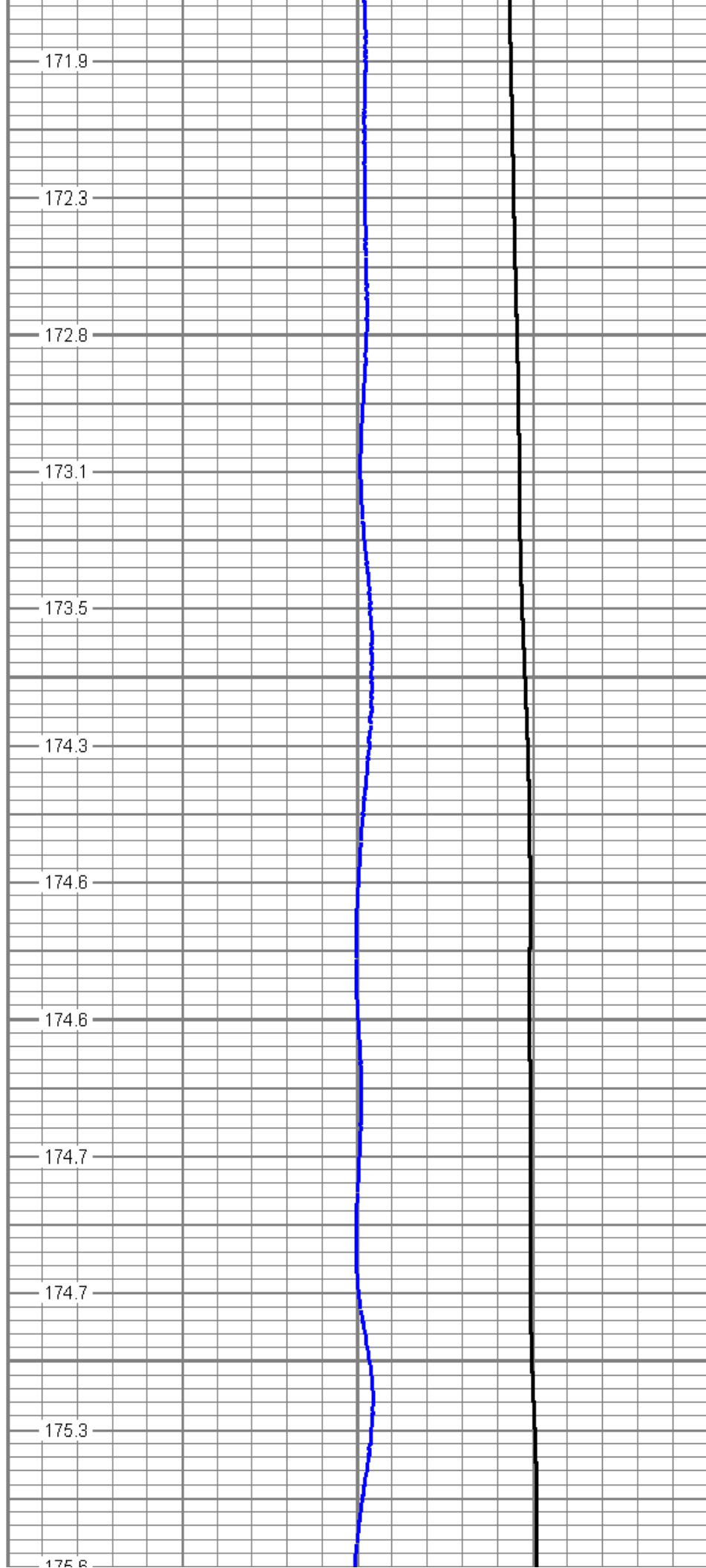



7100

7150

7200

7250





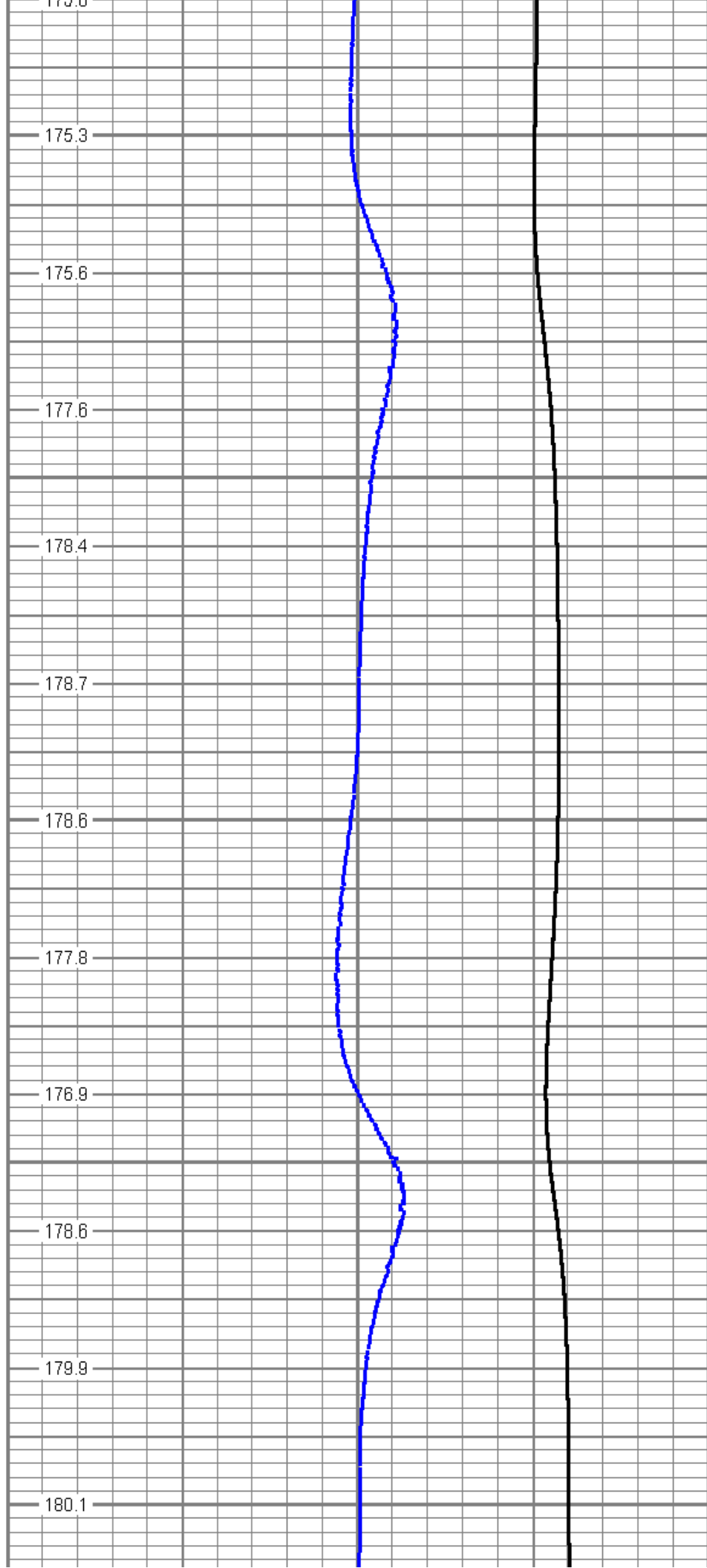
7300


7350

7400

7450

7500



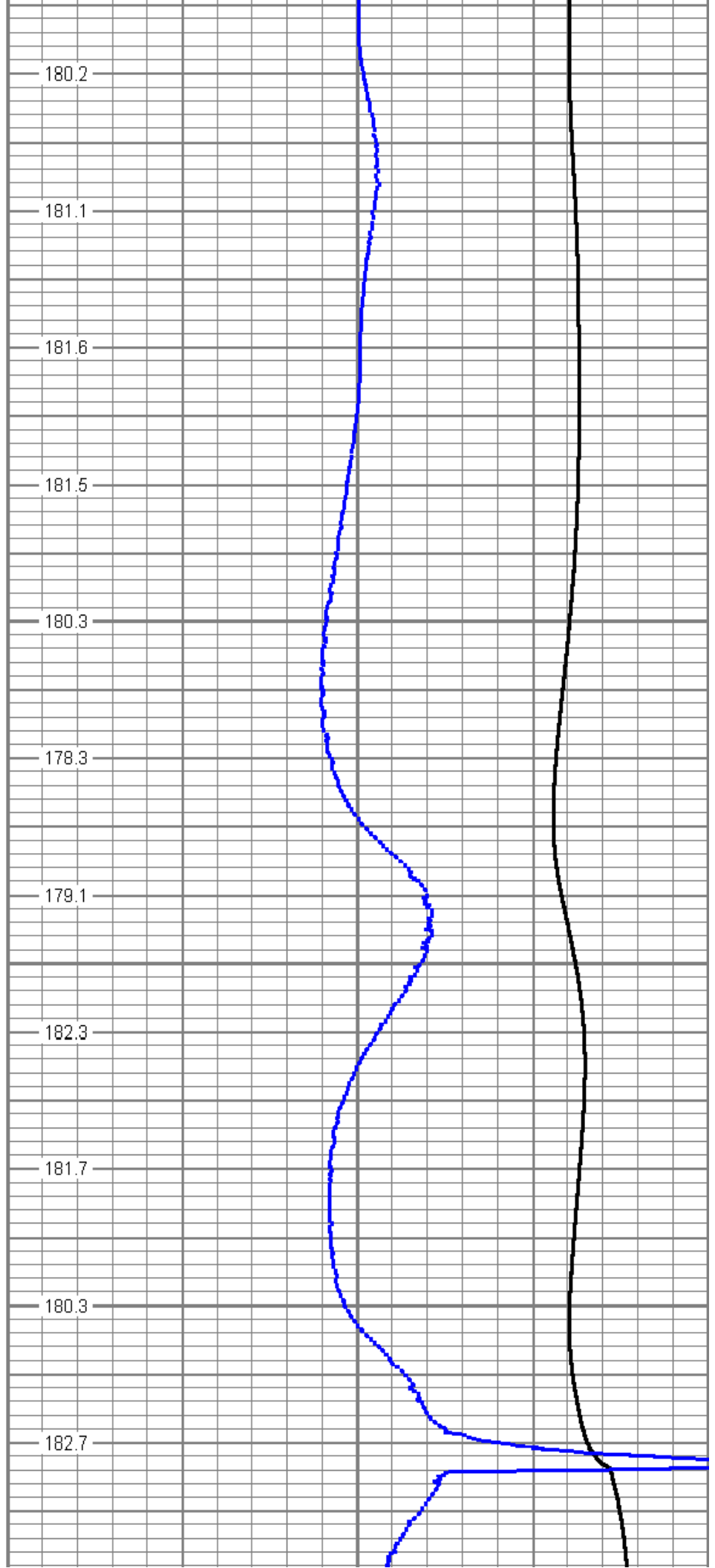


7550

7600

7650

7700



180.2

181.1

181.6

181.5

180.3

178.3

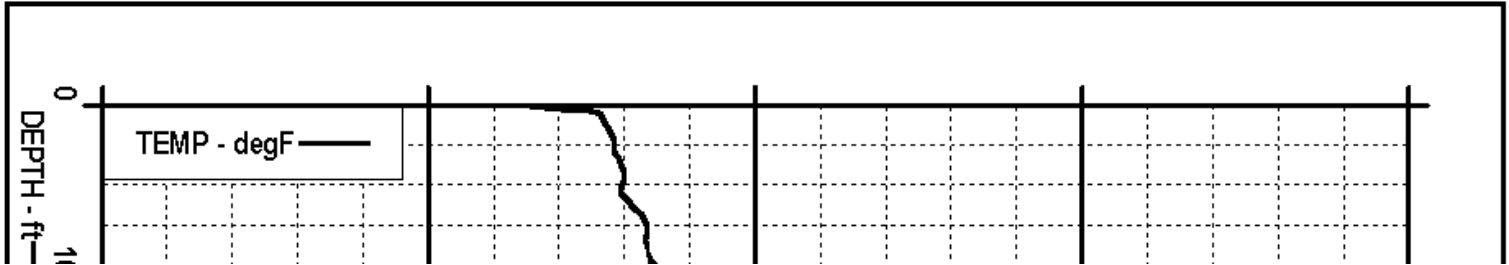
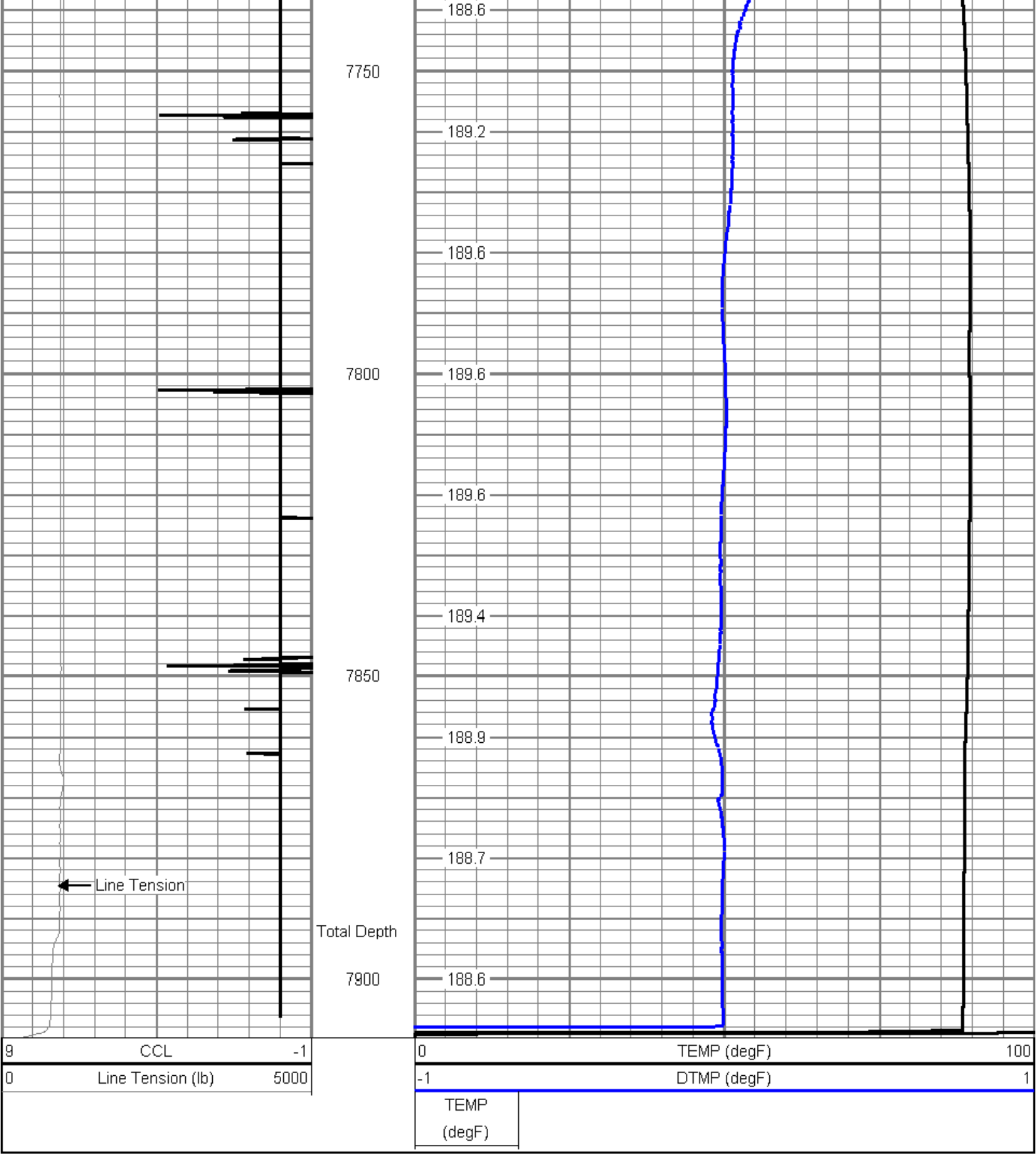
179.1

182.3

181.7


180.3


182.7





Sensor	Offset (ft)	Schematic	Description	Len (ft)	OD (in)	Wt (lb)
CCL	3.17		CCL-TITAN_CCL_1_69 (TITAN_CCL_02) Titan 1.6875	1.83	1.69	2.00
			TEMP-1.375TEMP (11116HT) 1.375 Titan Temp Tool	2.46	1.40	30.00

TEMP	0.35				
Dataset: gentry b14.db: field/well/run1/pass3 Total Length: 4.29 ft Total Weight: 32.00 lb O.D. 1.69 in					

	Company	ANTERO RESOURCES CORP.
	Well	GENTRY B14
	Field	MAMM CREEK
	County	GARFIELD
	State	COLORADO