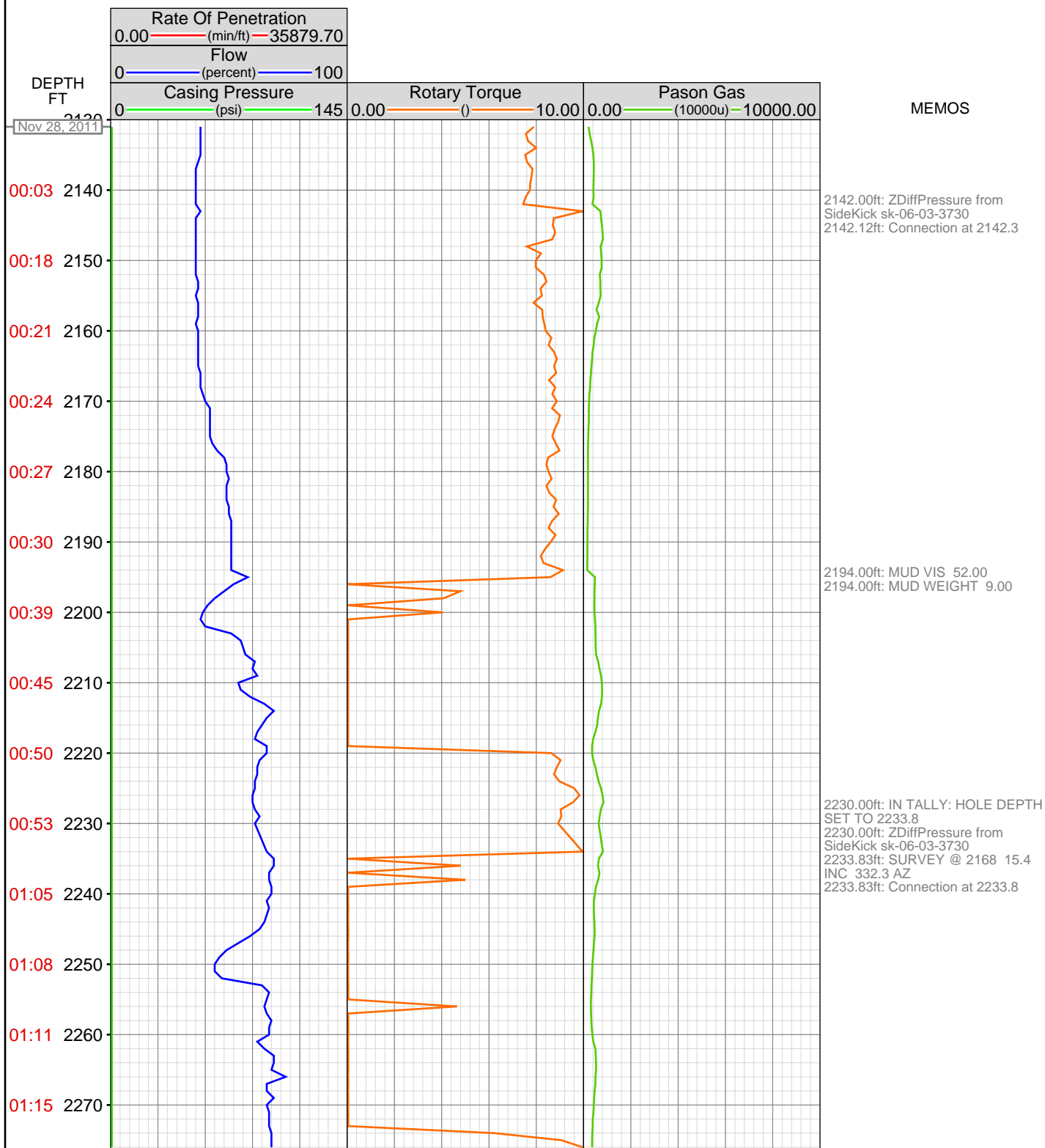


DataHub EDR Log

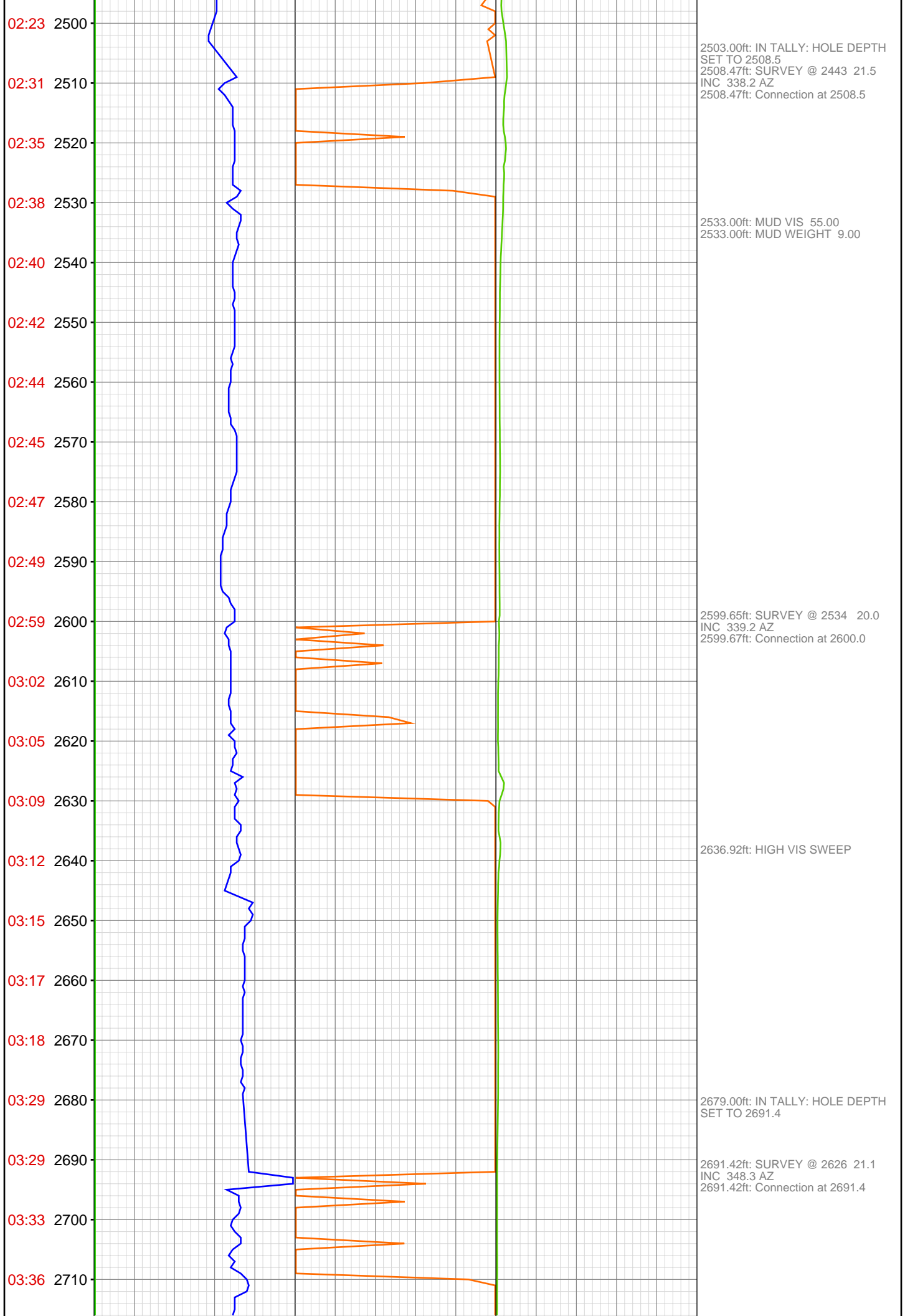
Wed Dec 07, 2011 10:13:49
Well Dossier 1322401518
Marilyn Tucker

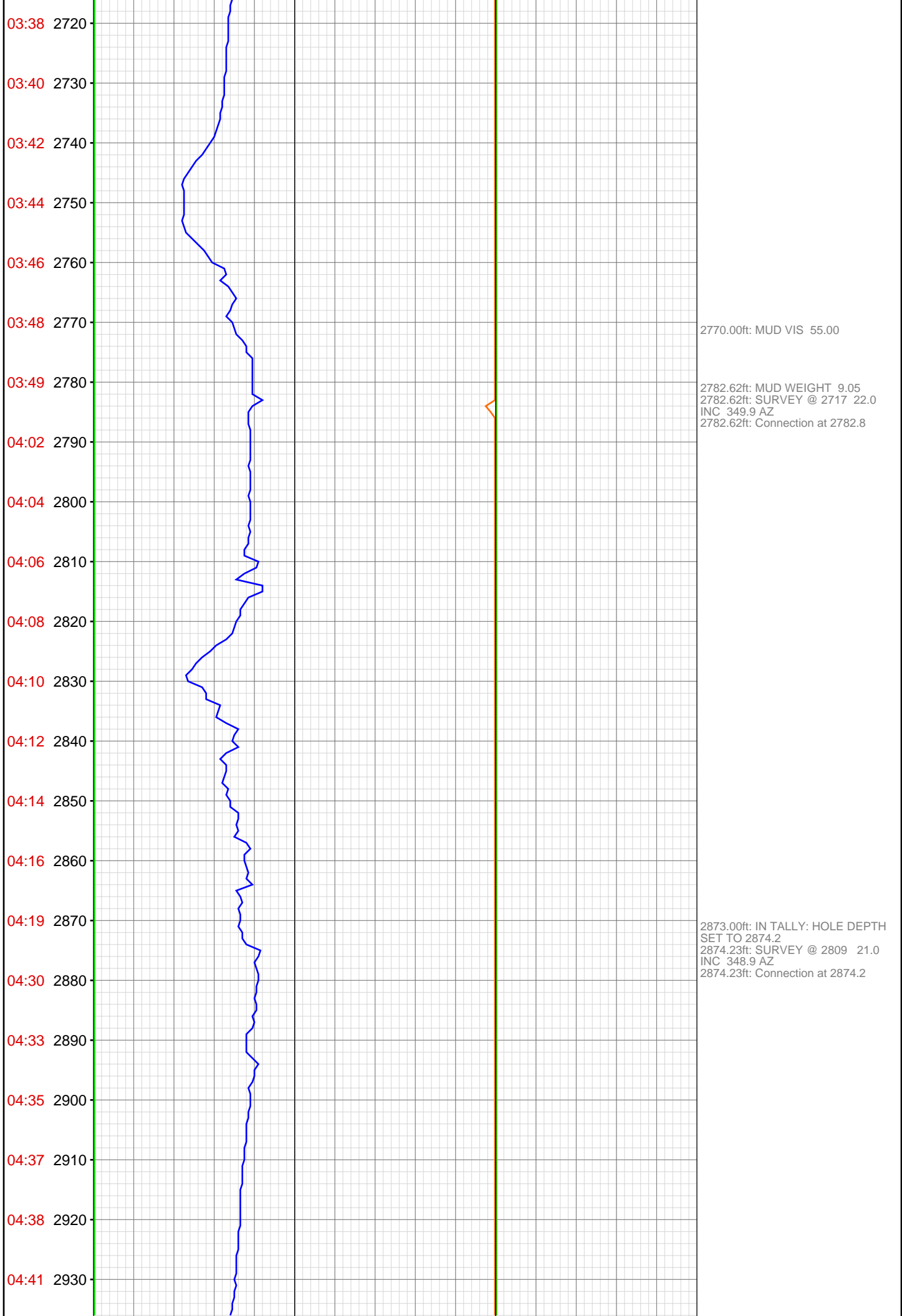
OPERATOR: EnCana Oil & Gas (USA), Inc.
WELL: SG 8506B-22 N-22 496
FIELD:
LOCATION: SEC:25 T4S R96W
COUNTRY: USA
RIG: Pat-UTI 306

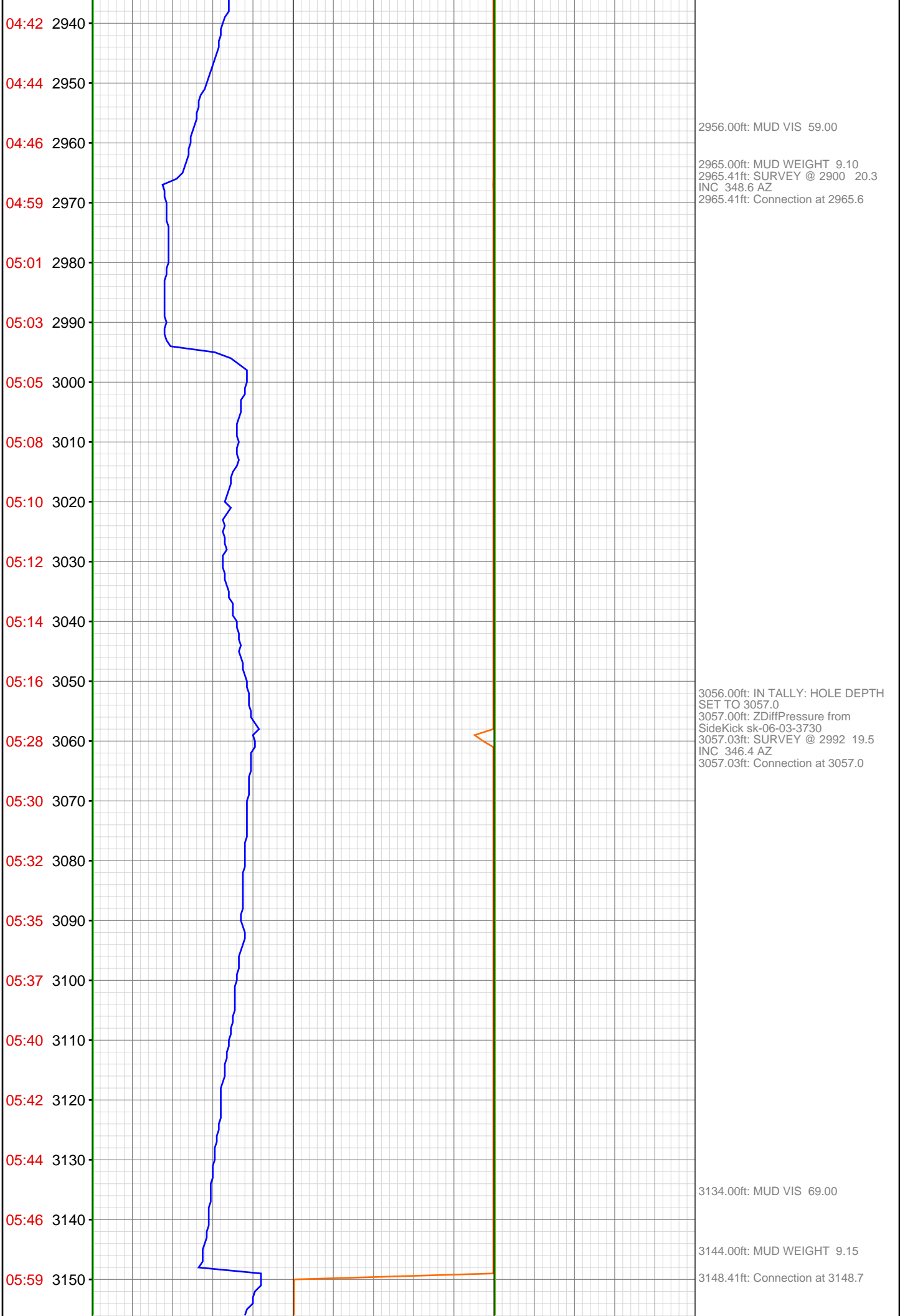
CONTRACTOR: Patterson-UTI Drilling Company
UNIQUE WELL ID: 05-045-20651-00
SPUD DATE: Nov 28, 2011 00:00
RELEASE DATE: Dec 04, 2011 06:00

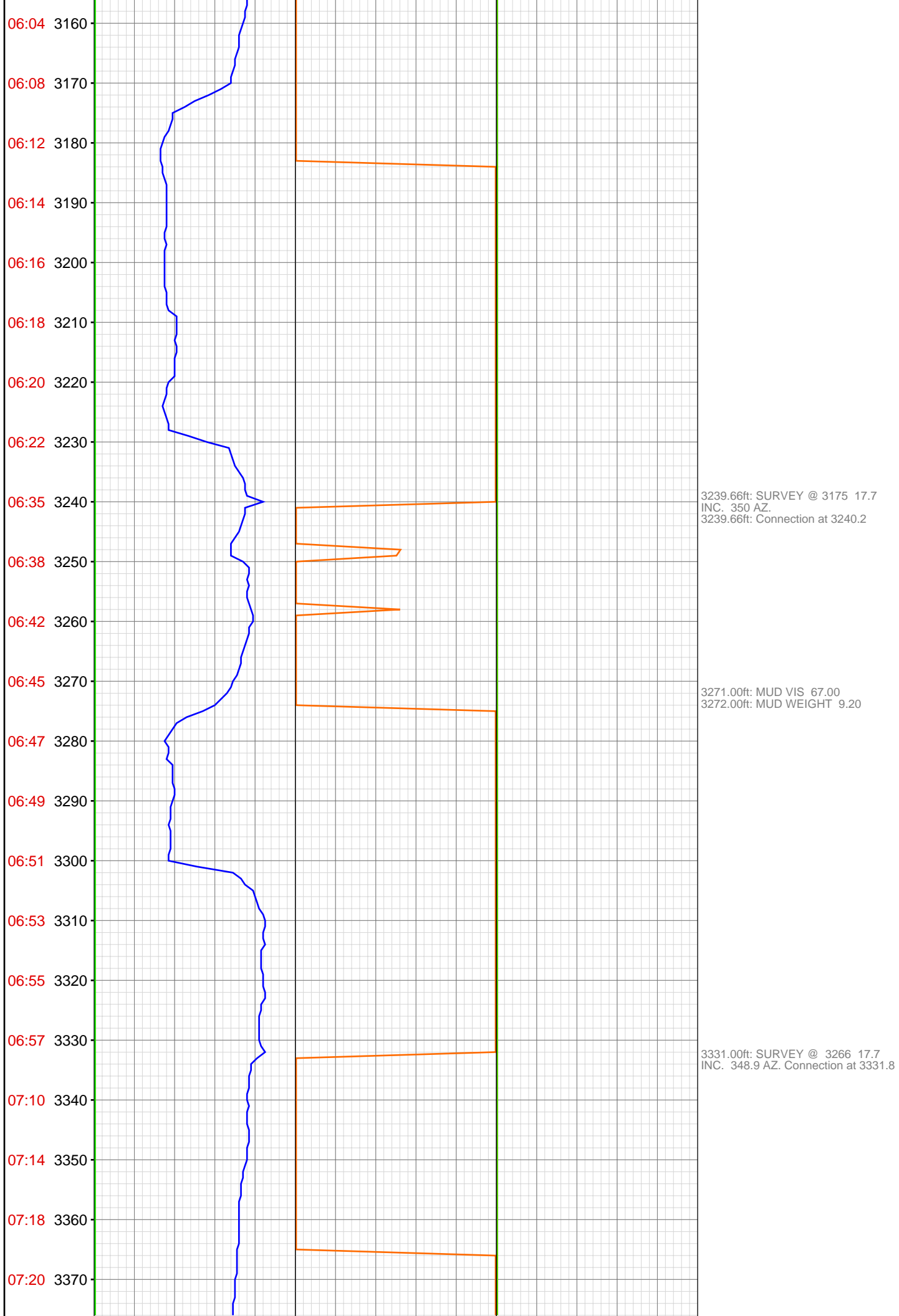


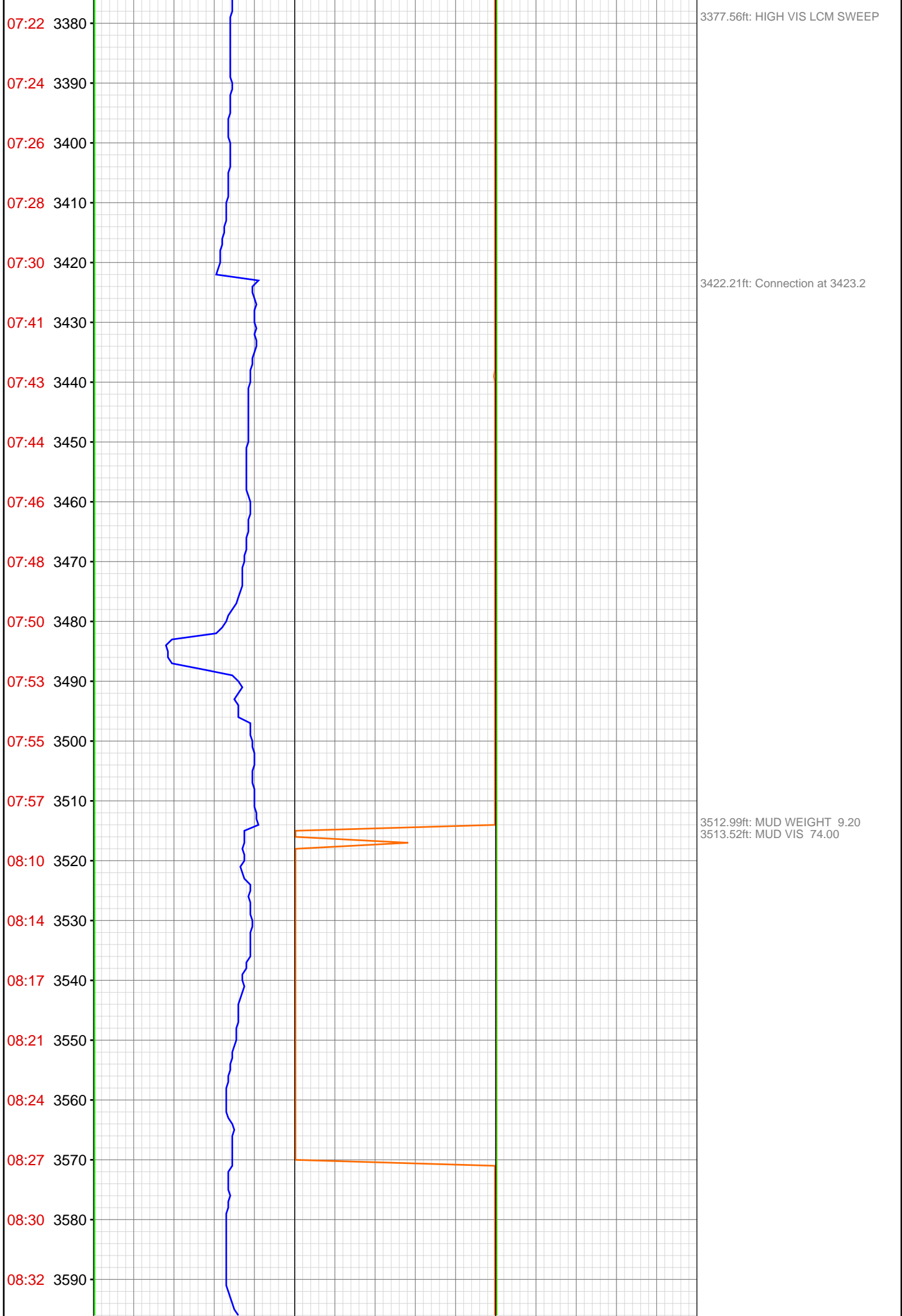


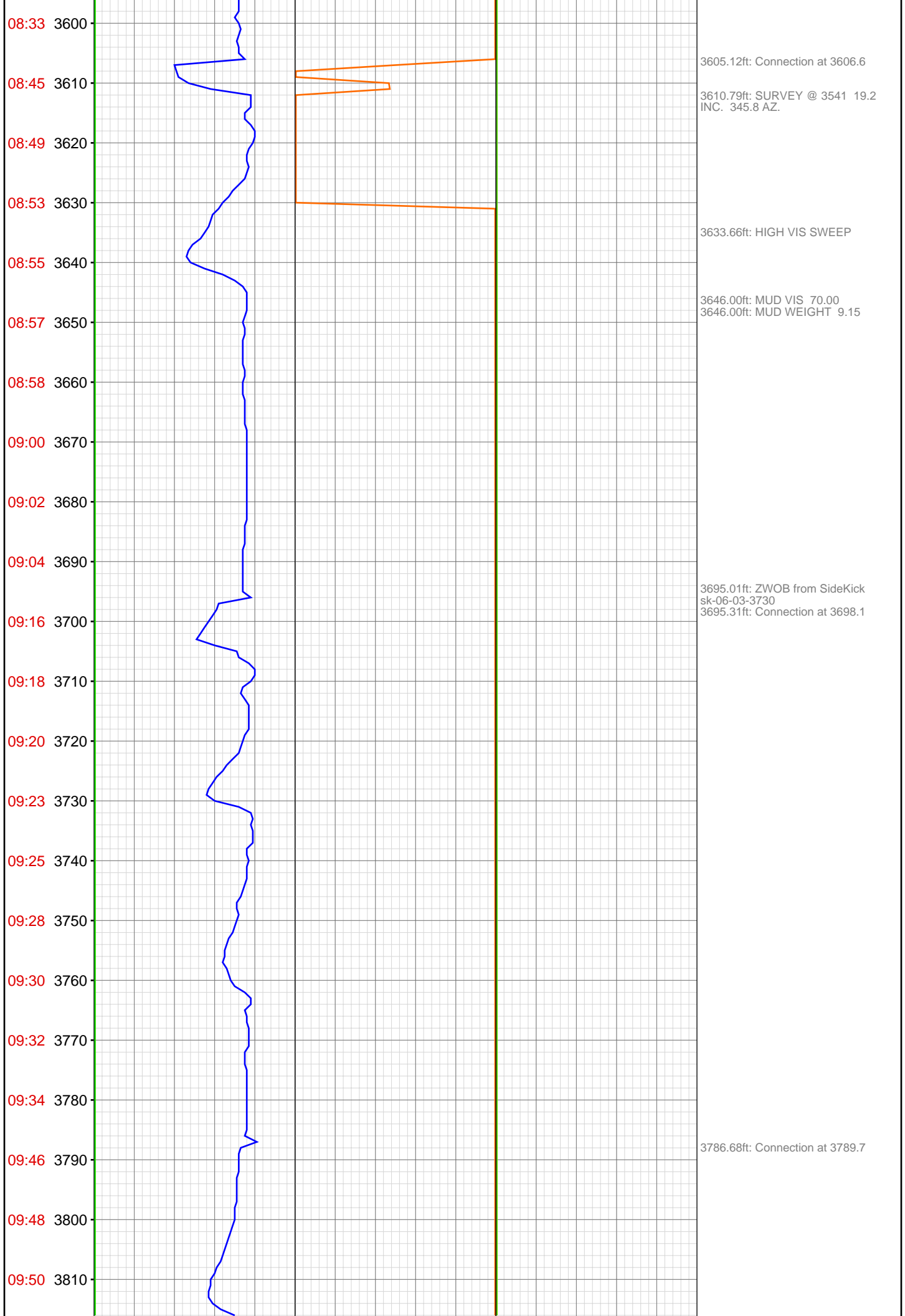


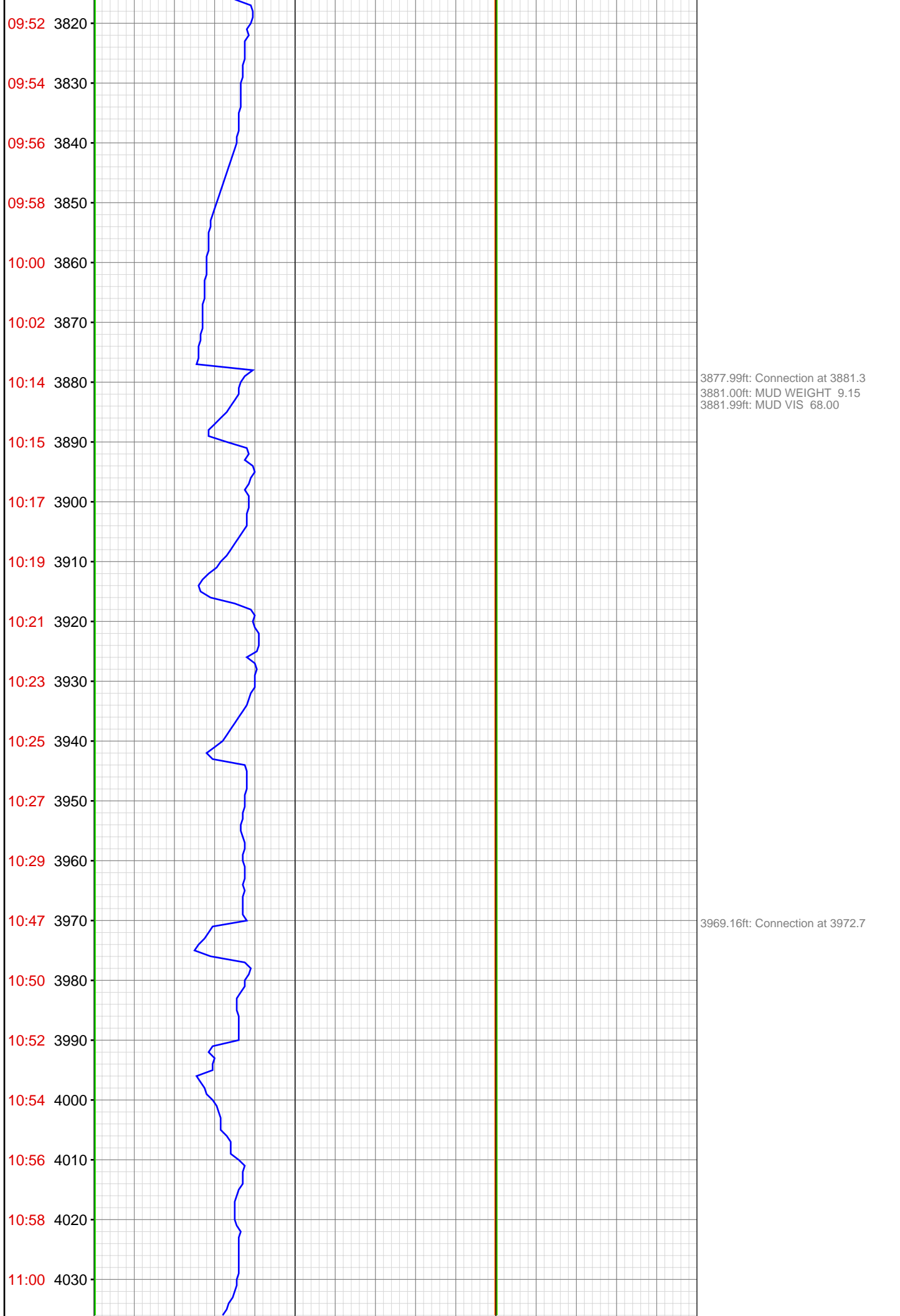


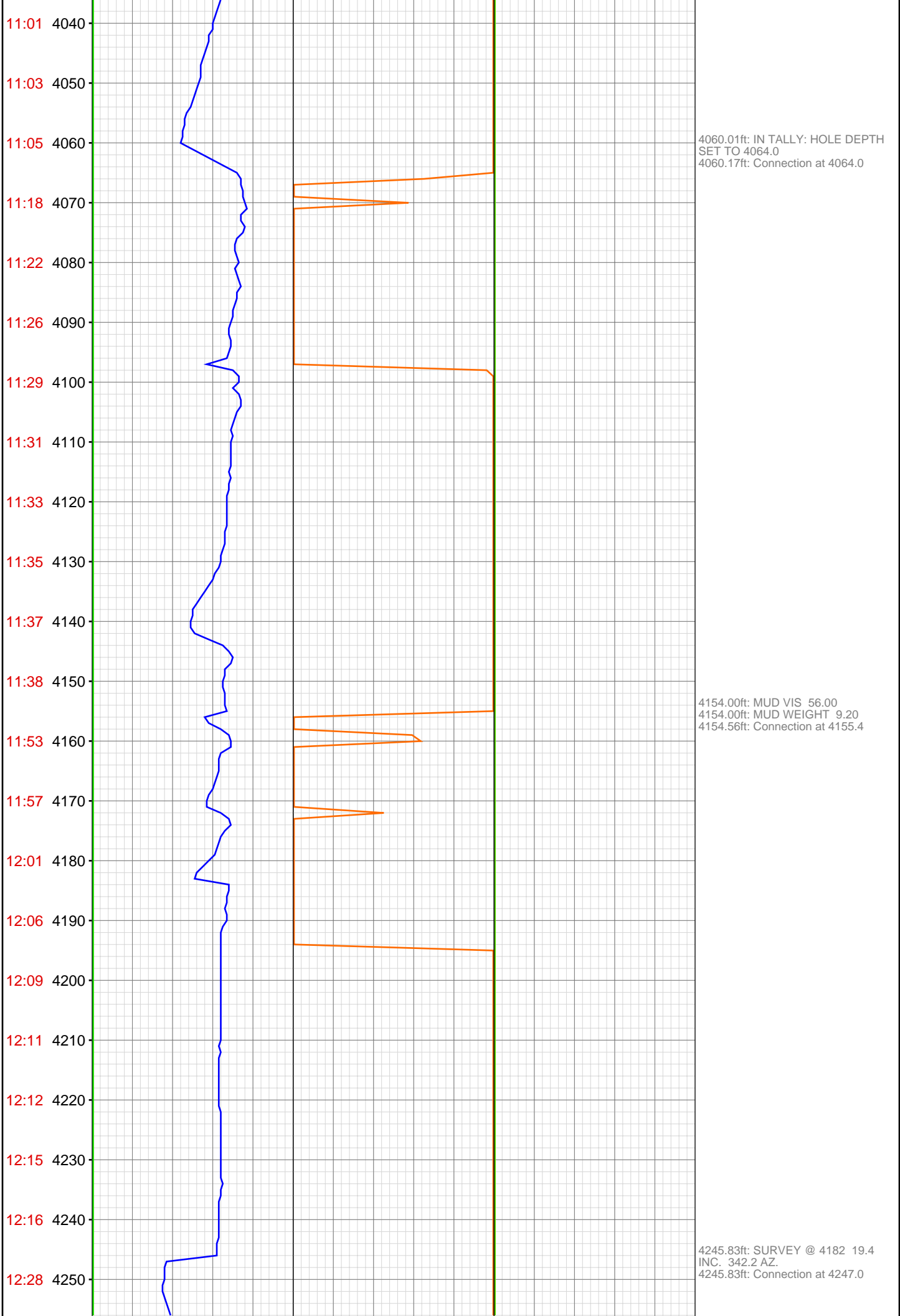


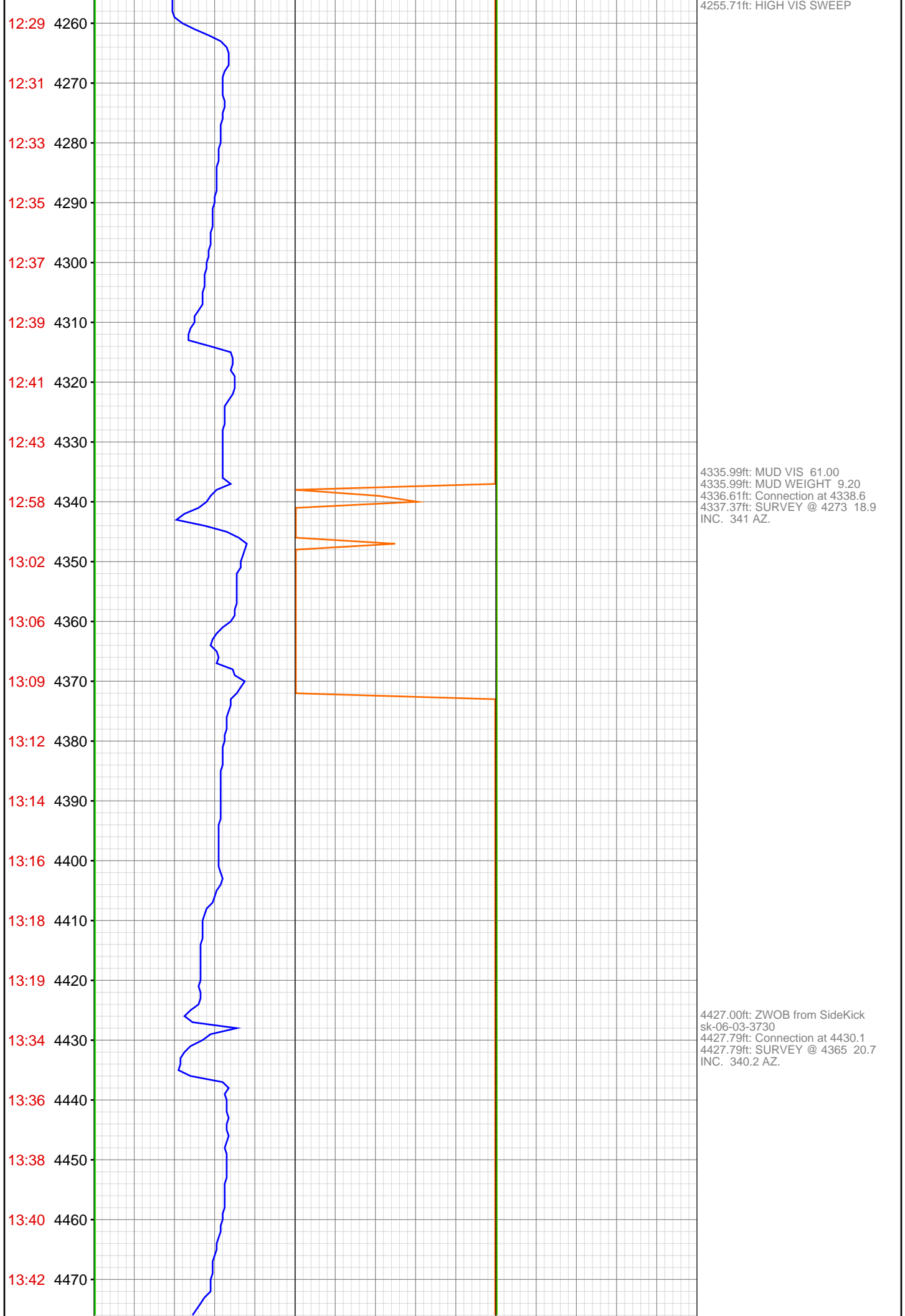












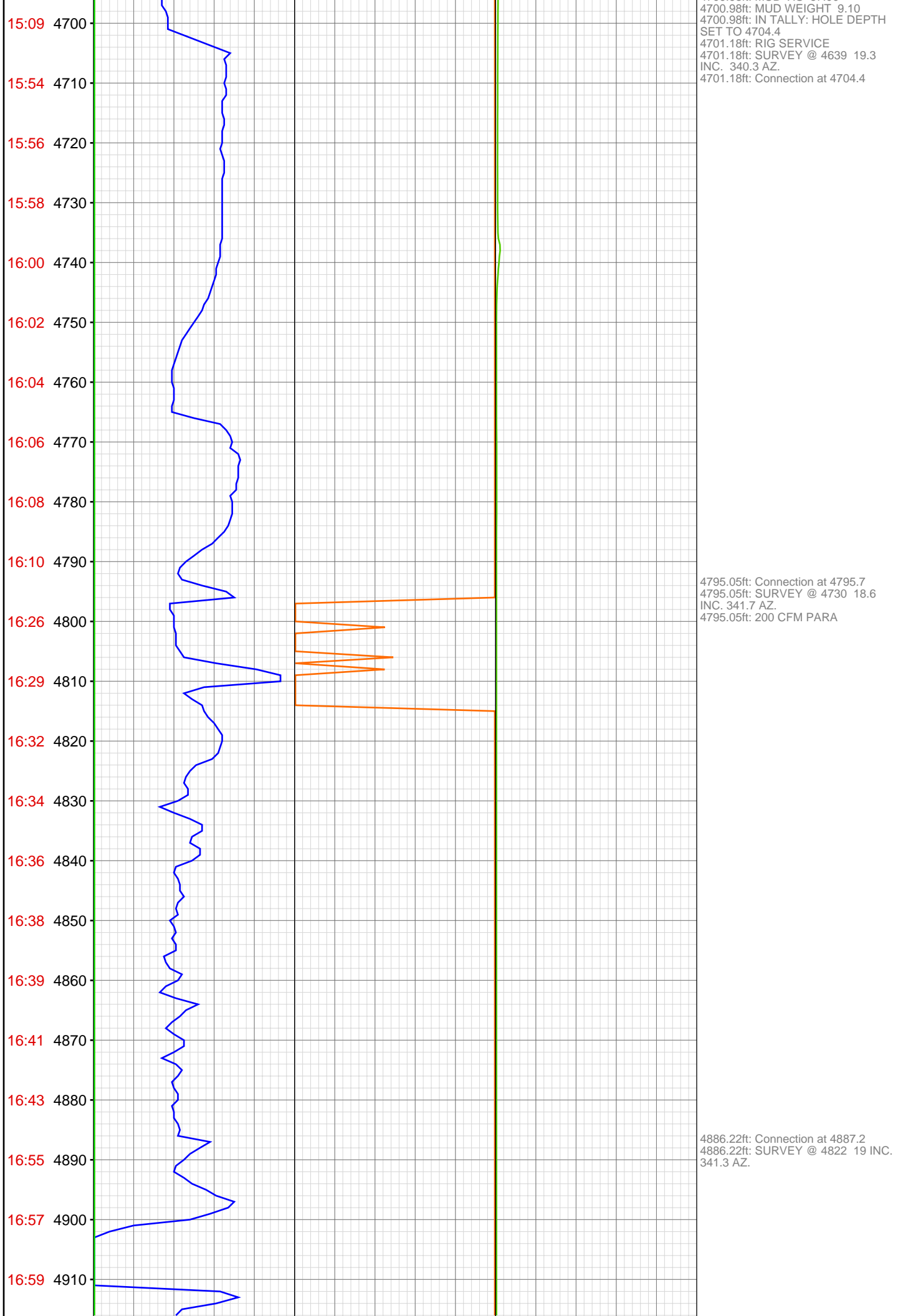
13:45 4480
13:47 4490
13:49 4500
13:51 4510
14:04 4520
14:06 4530
14:09 4540
14:10 4550
14:12 4560
14:14 4570
14:16 4580
14:18 4590
14:20 4600
14:37 4610
14:40 4620
14:44 4630
14:47 4640
14:50 4650
15:01 4660
15:03 4670
15:05 4680
15:07 4690

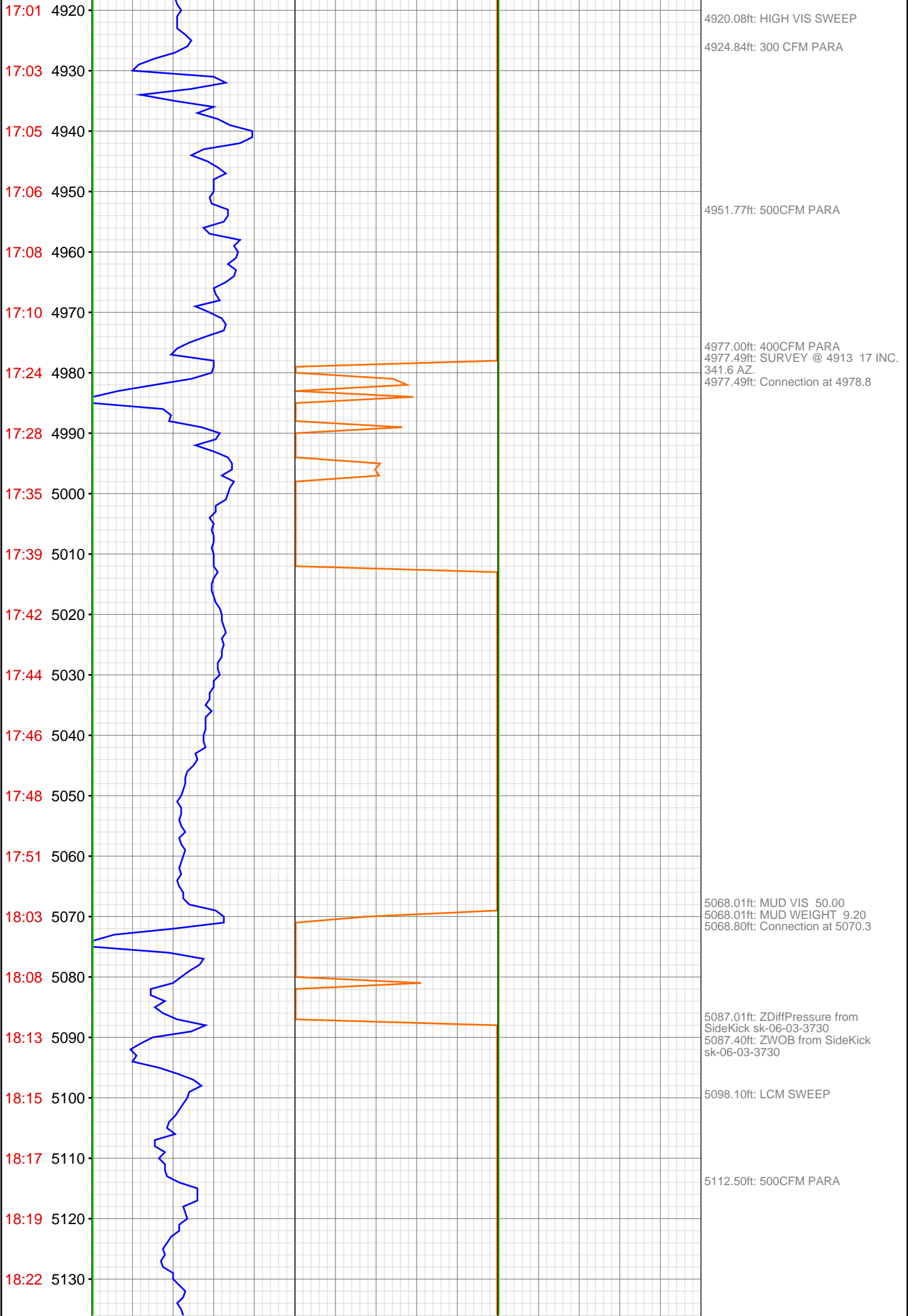


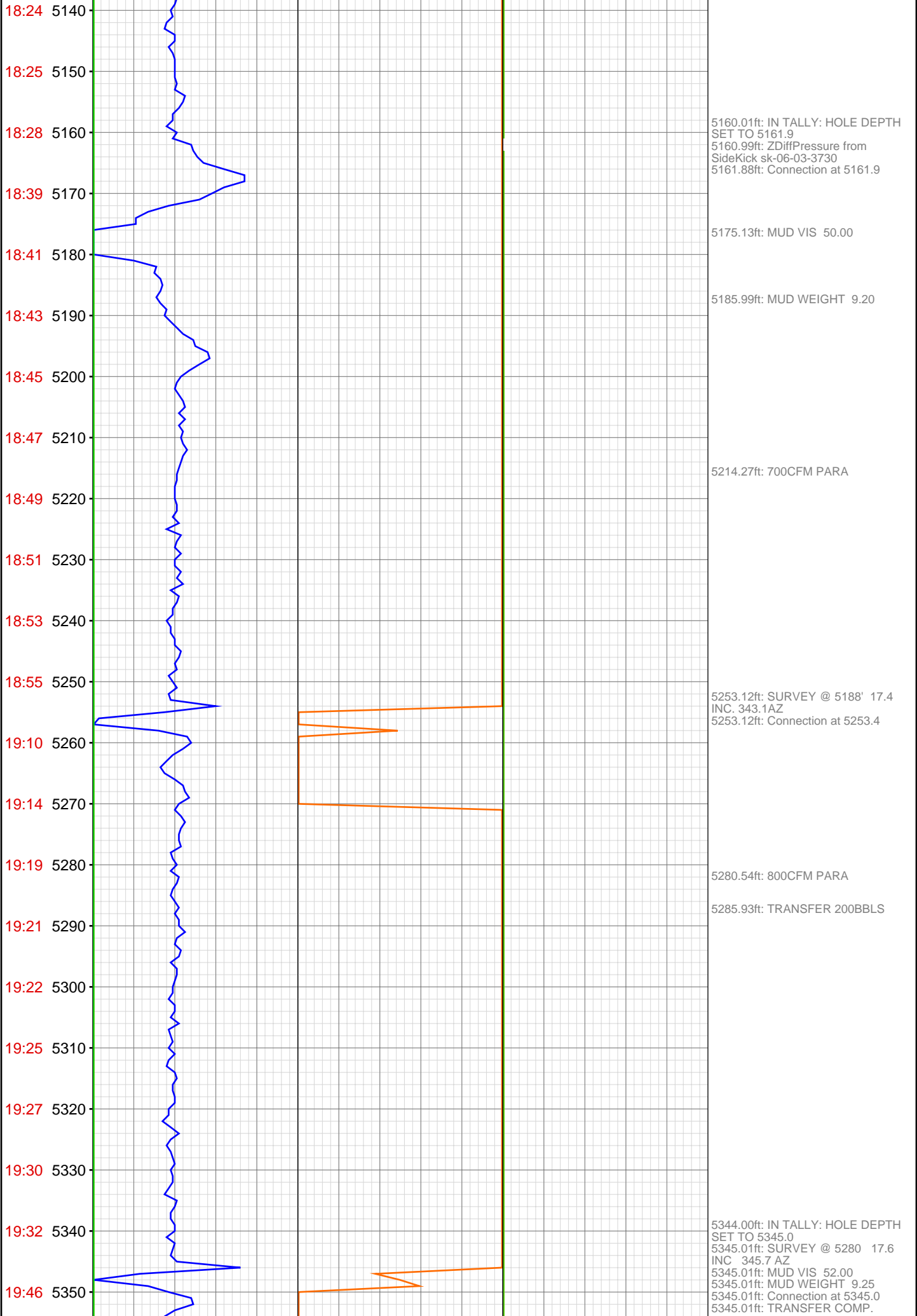
4518.34ft: Connection at 4521.1
SURVEY @ 4456 19.7 INC. 340.3
AZ.
4520.01ft: IN TALLY: HOLE DEPTH
SET TO 4521.1

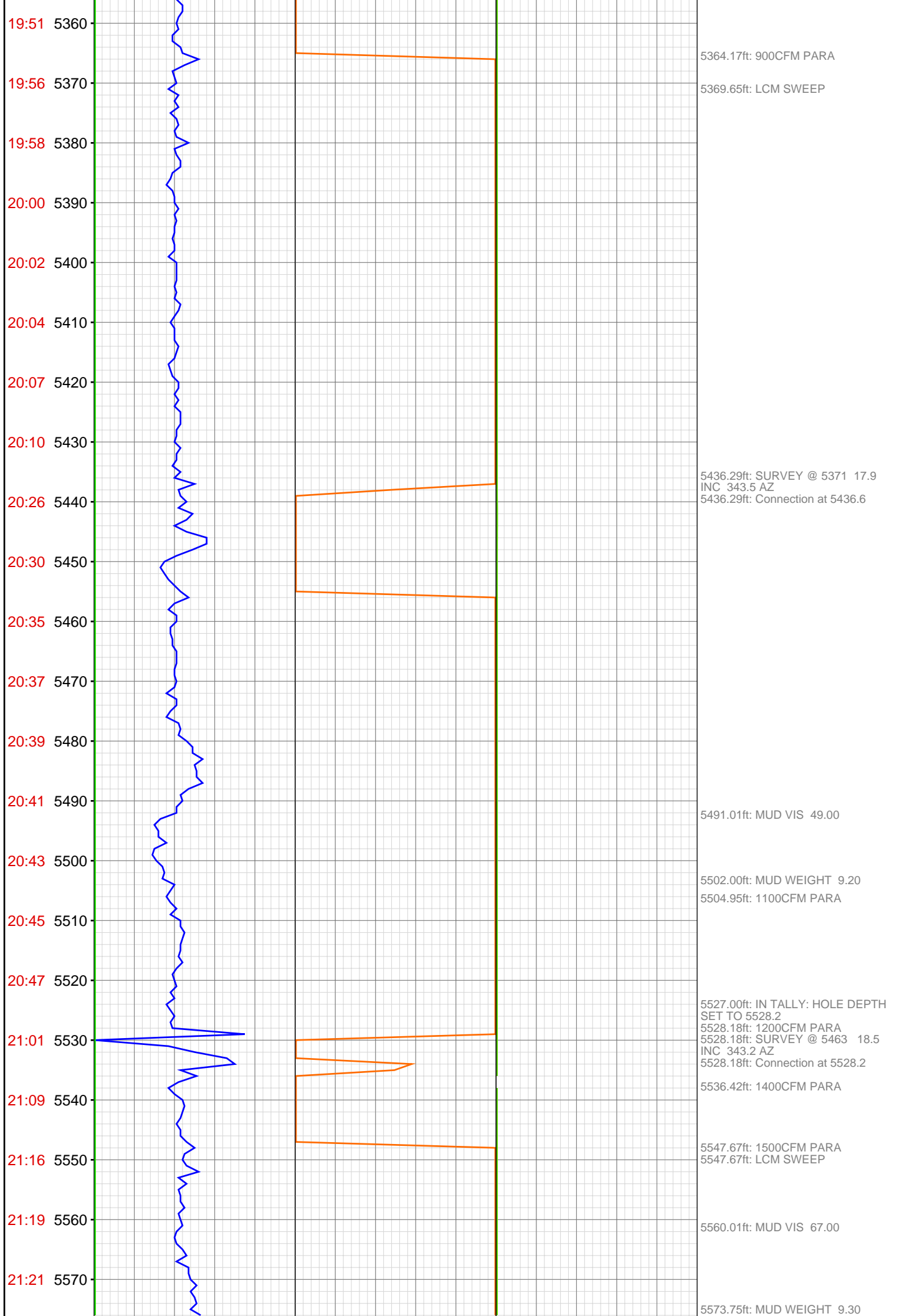
4608.99ft: MUD VIS 53.00
4608.99ft: MUD WEIGHT 9.10
4609.81ft: Connection at 4612.7

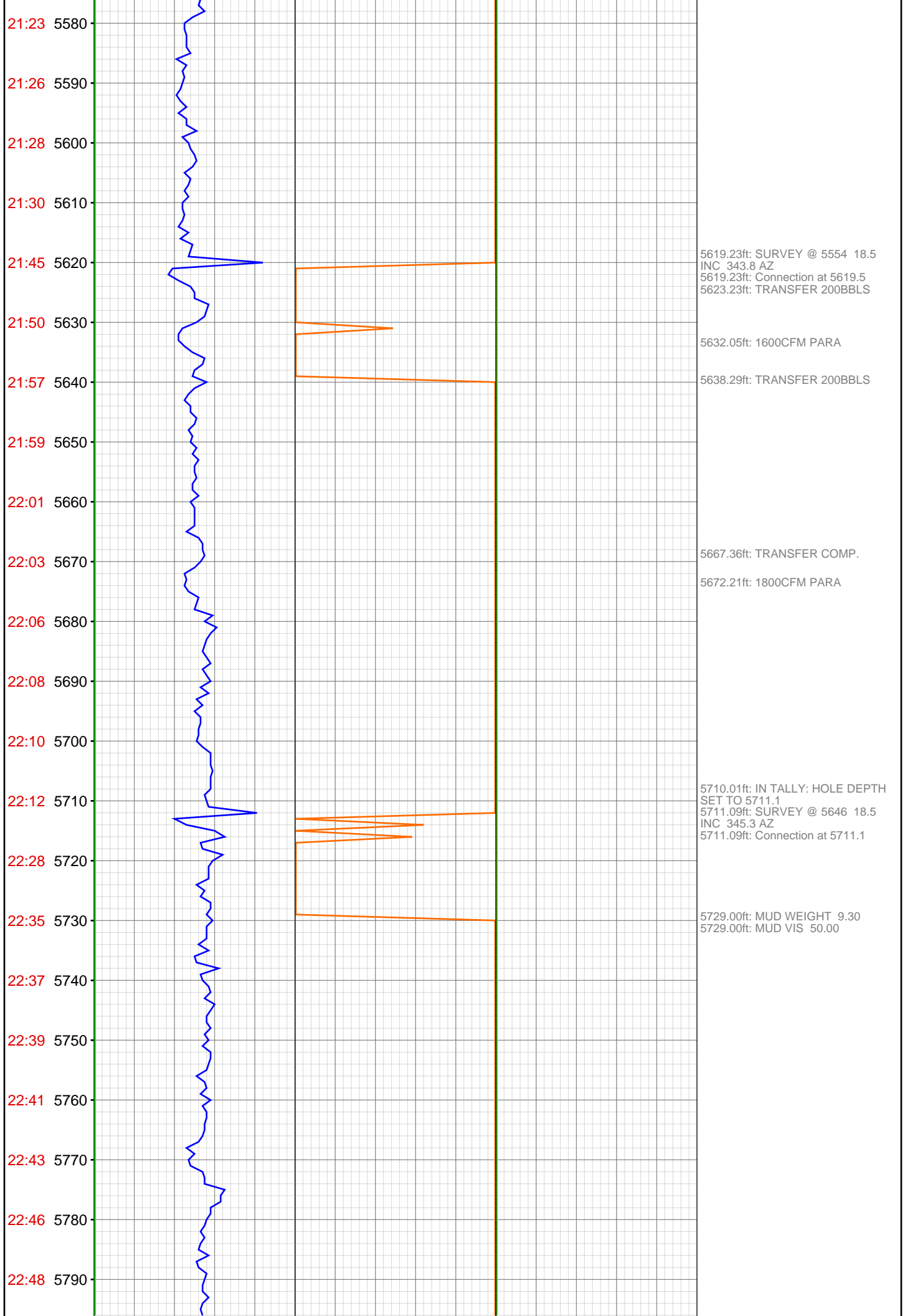
4700.98ft: MUD VIS 67.00

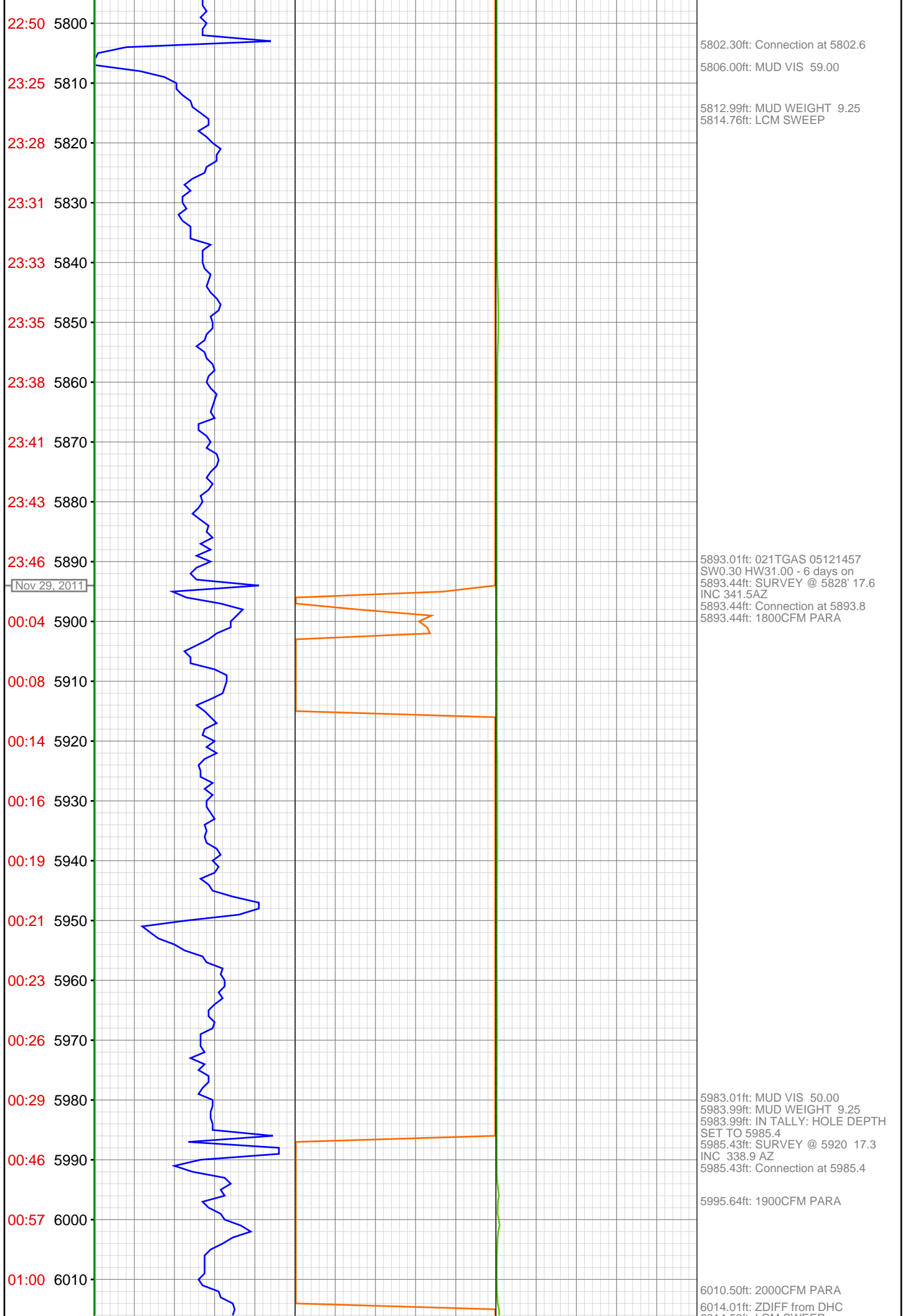


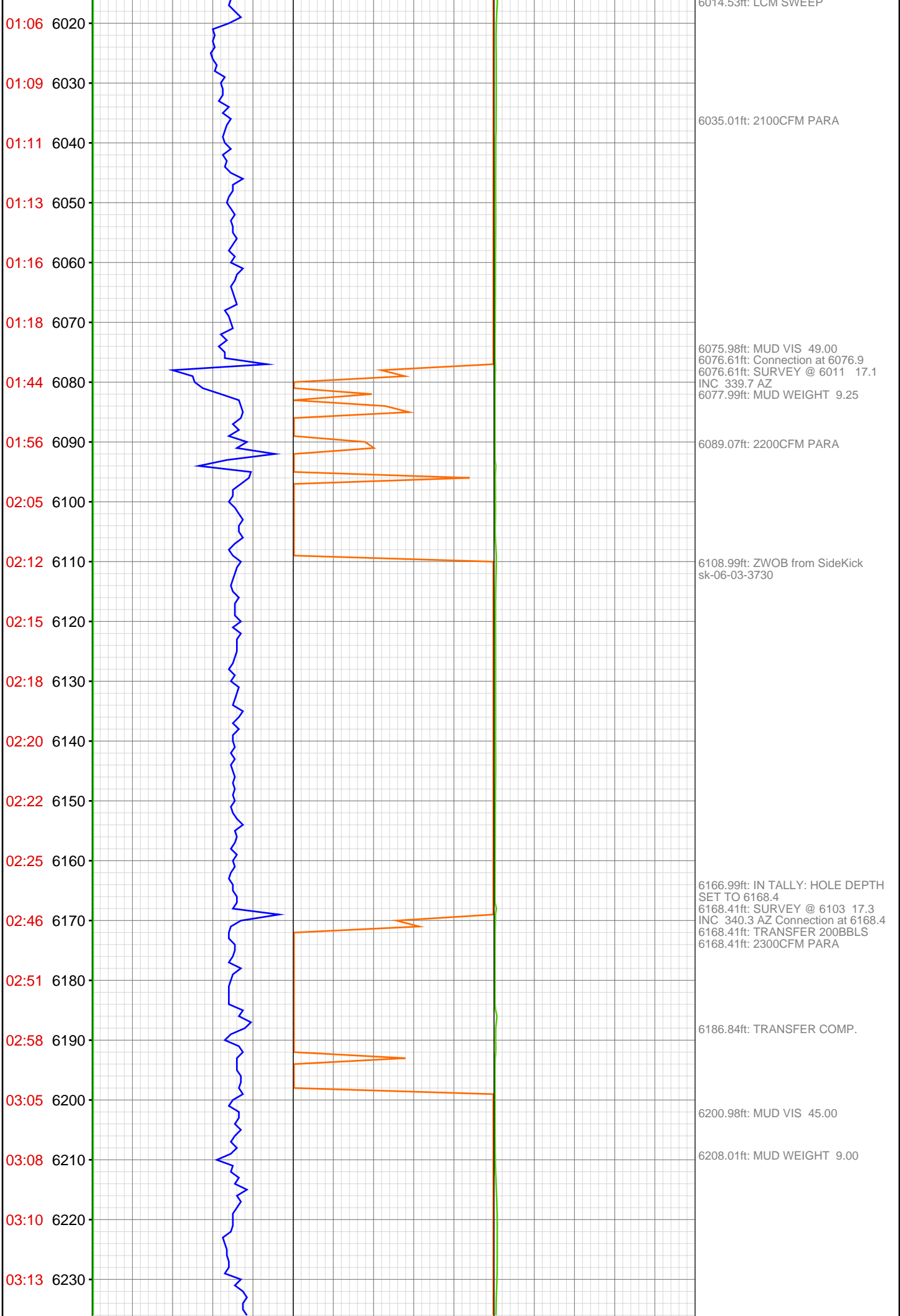


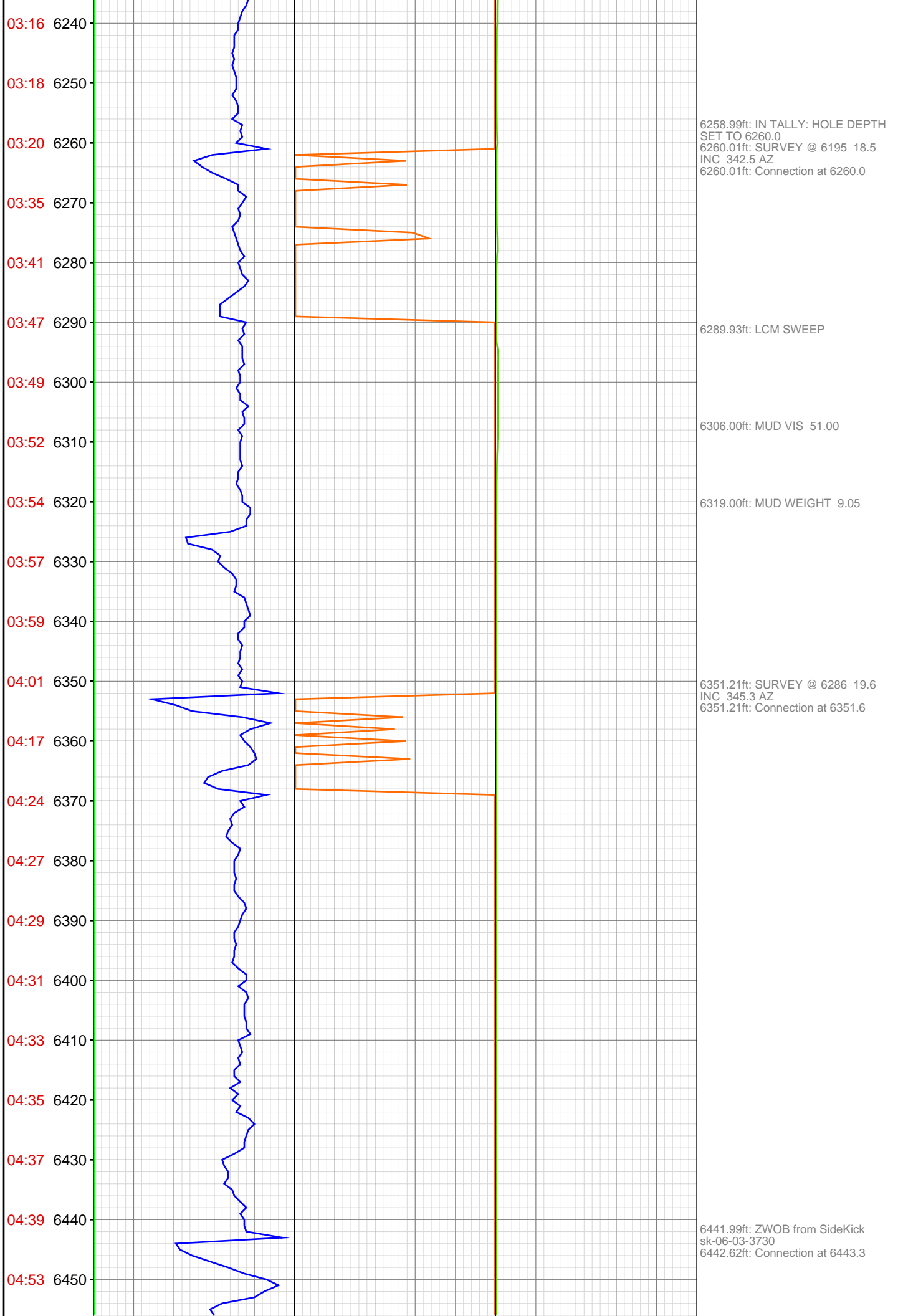


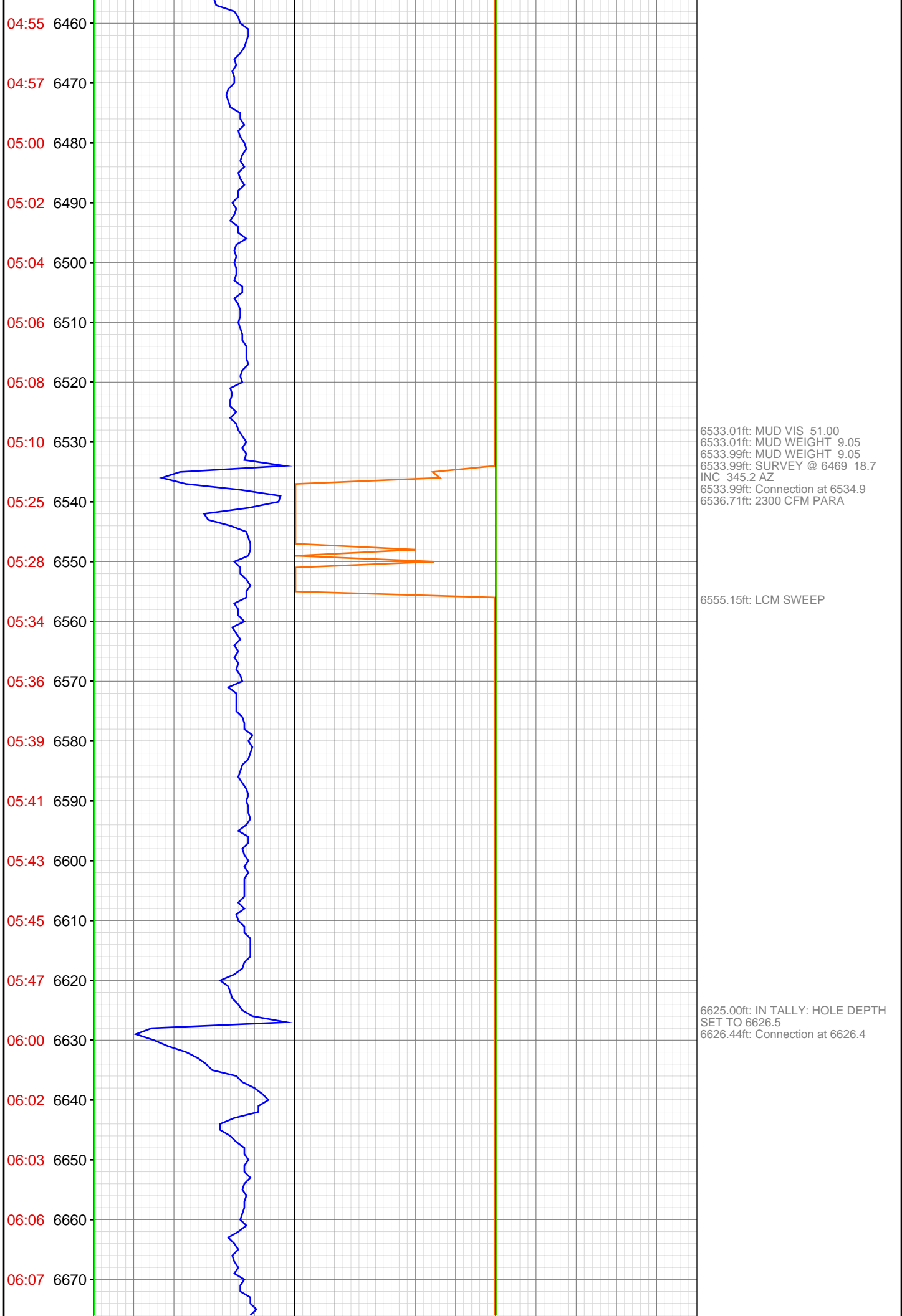


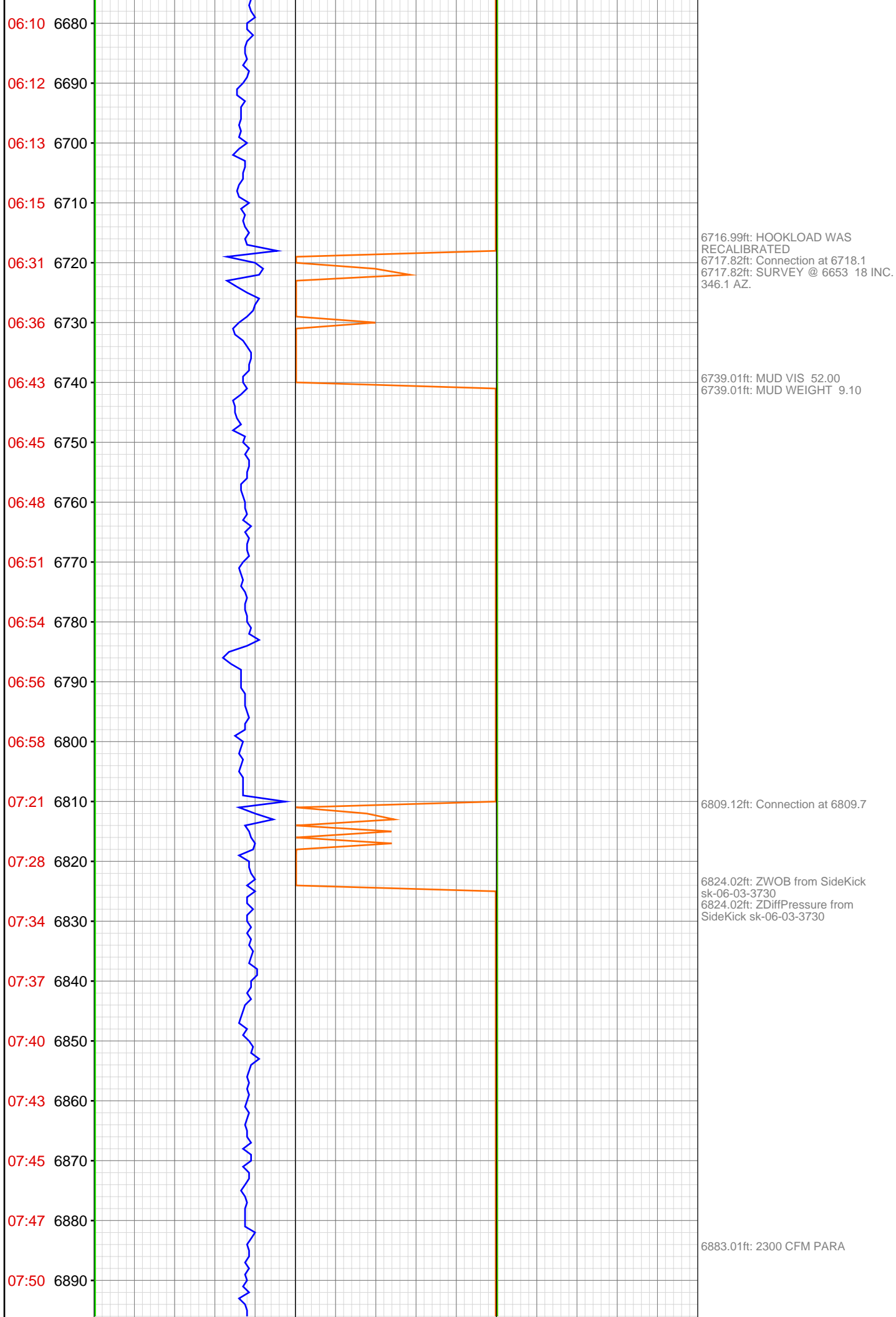


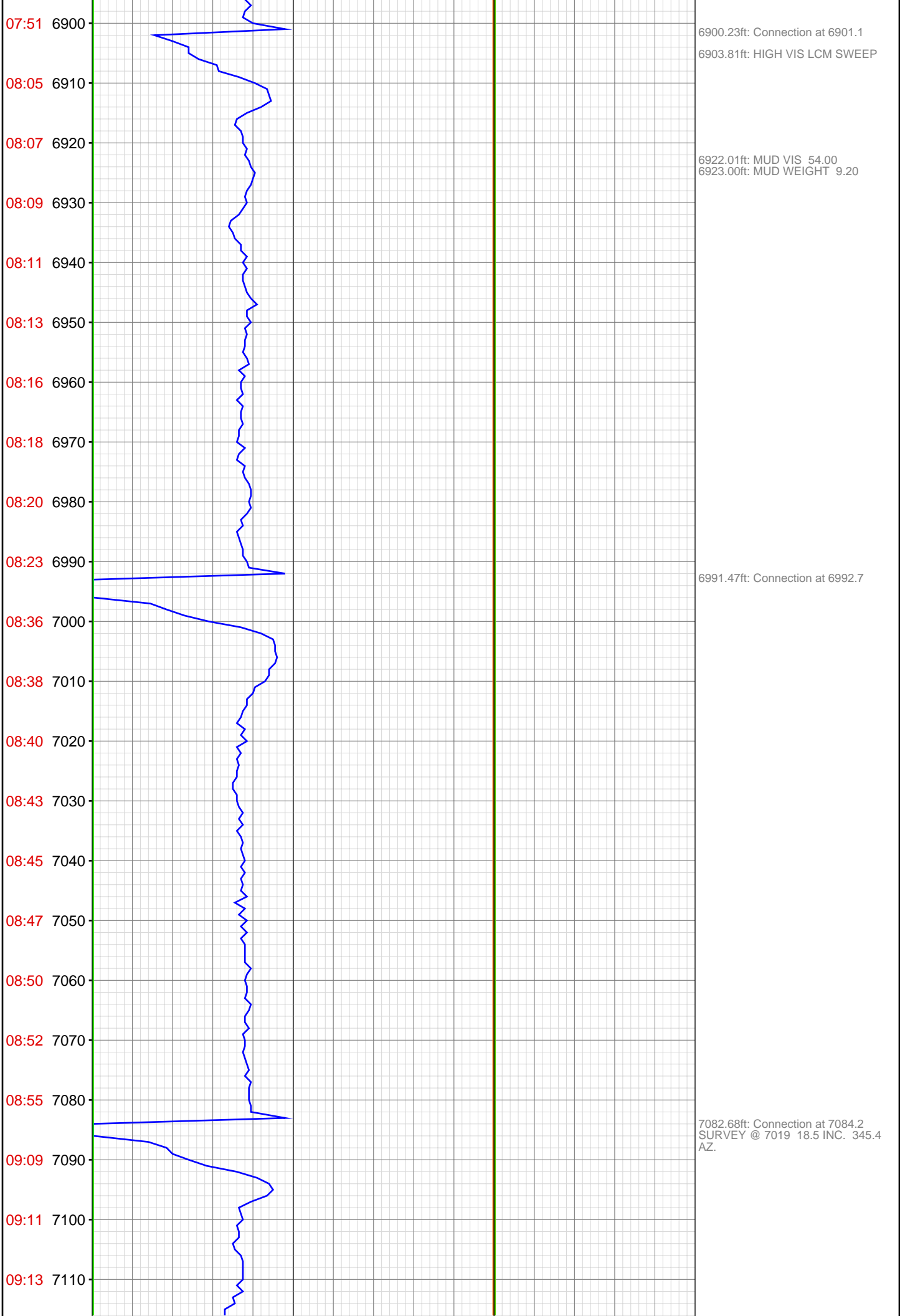


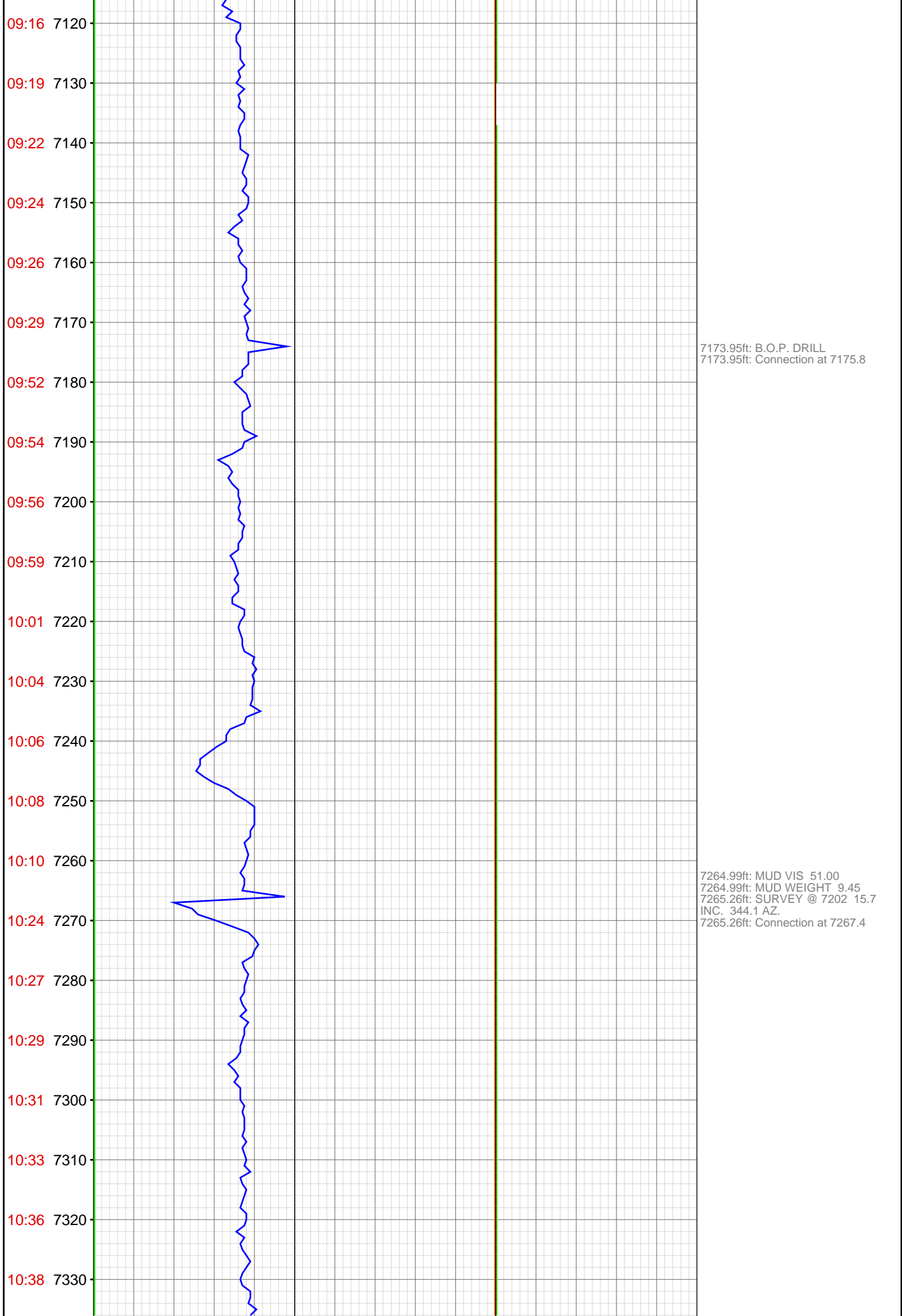


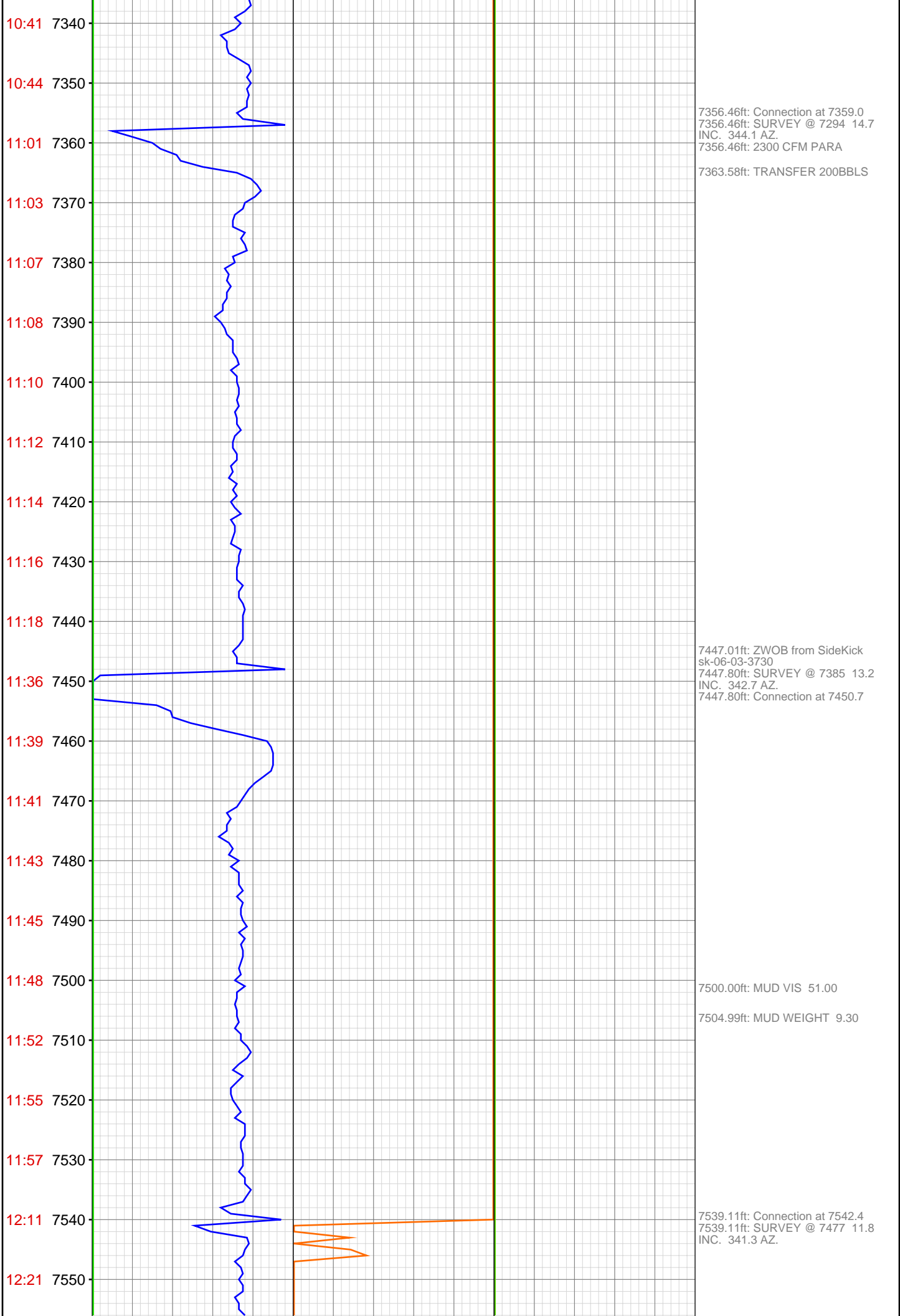


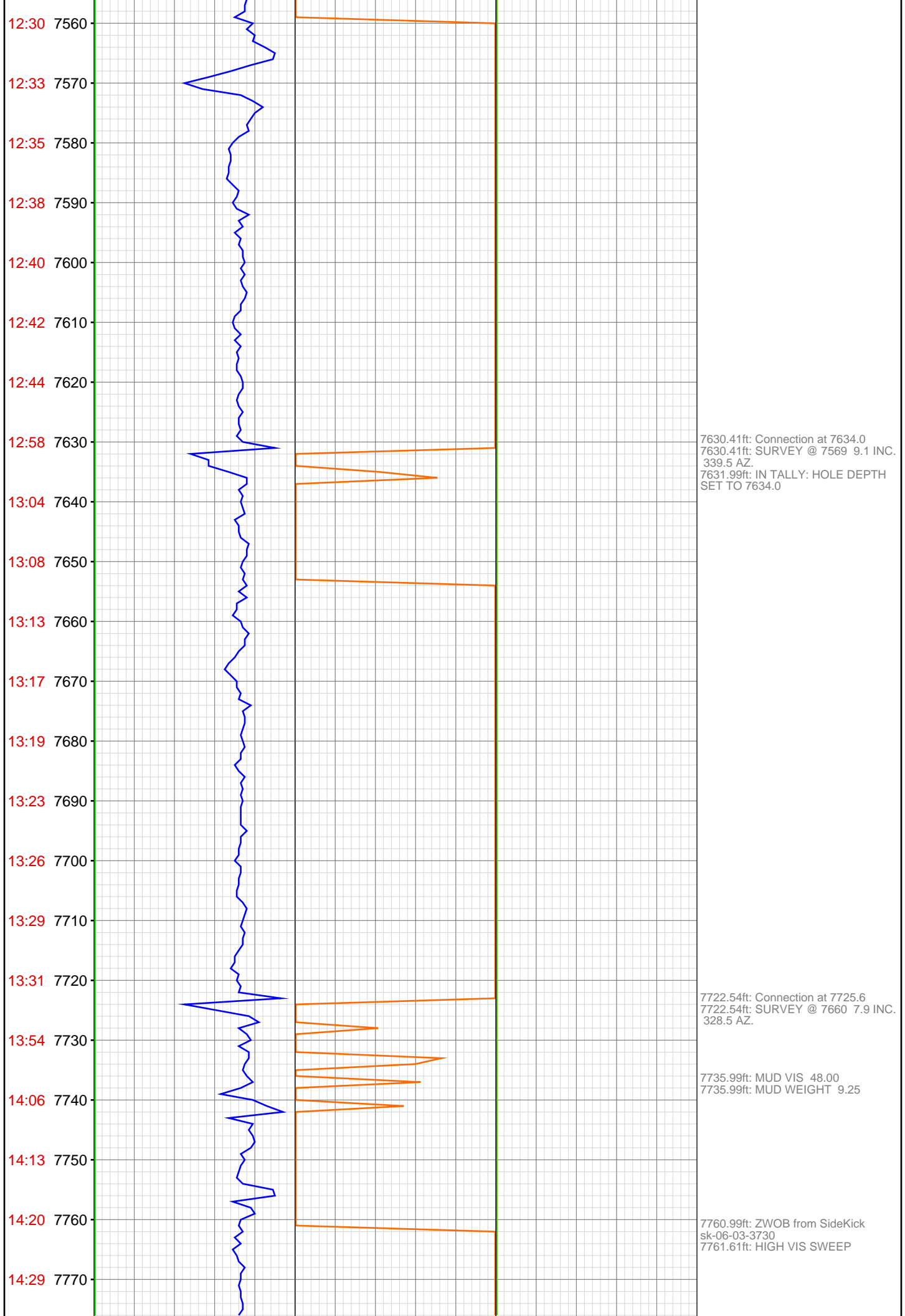


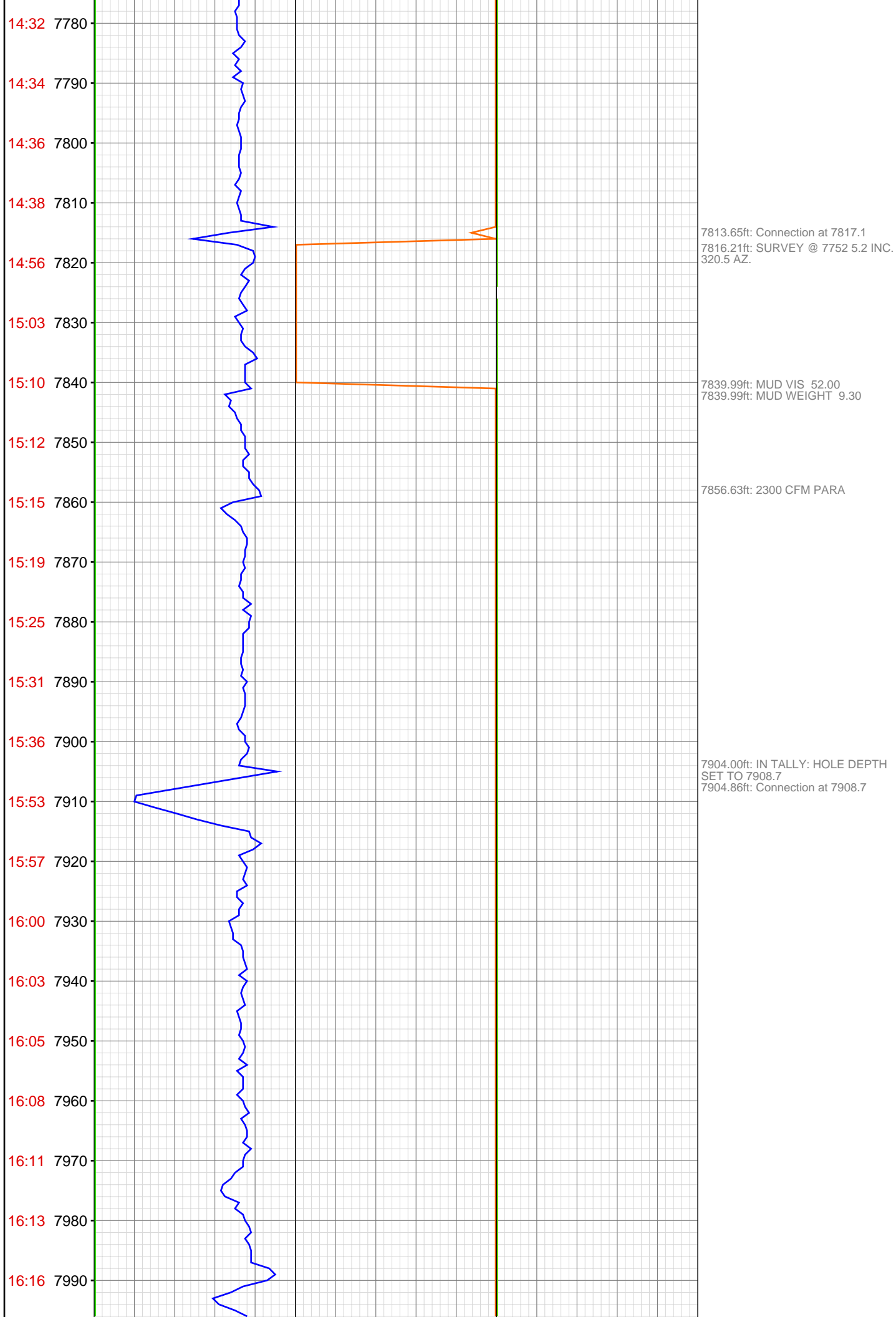


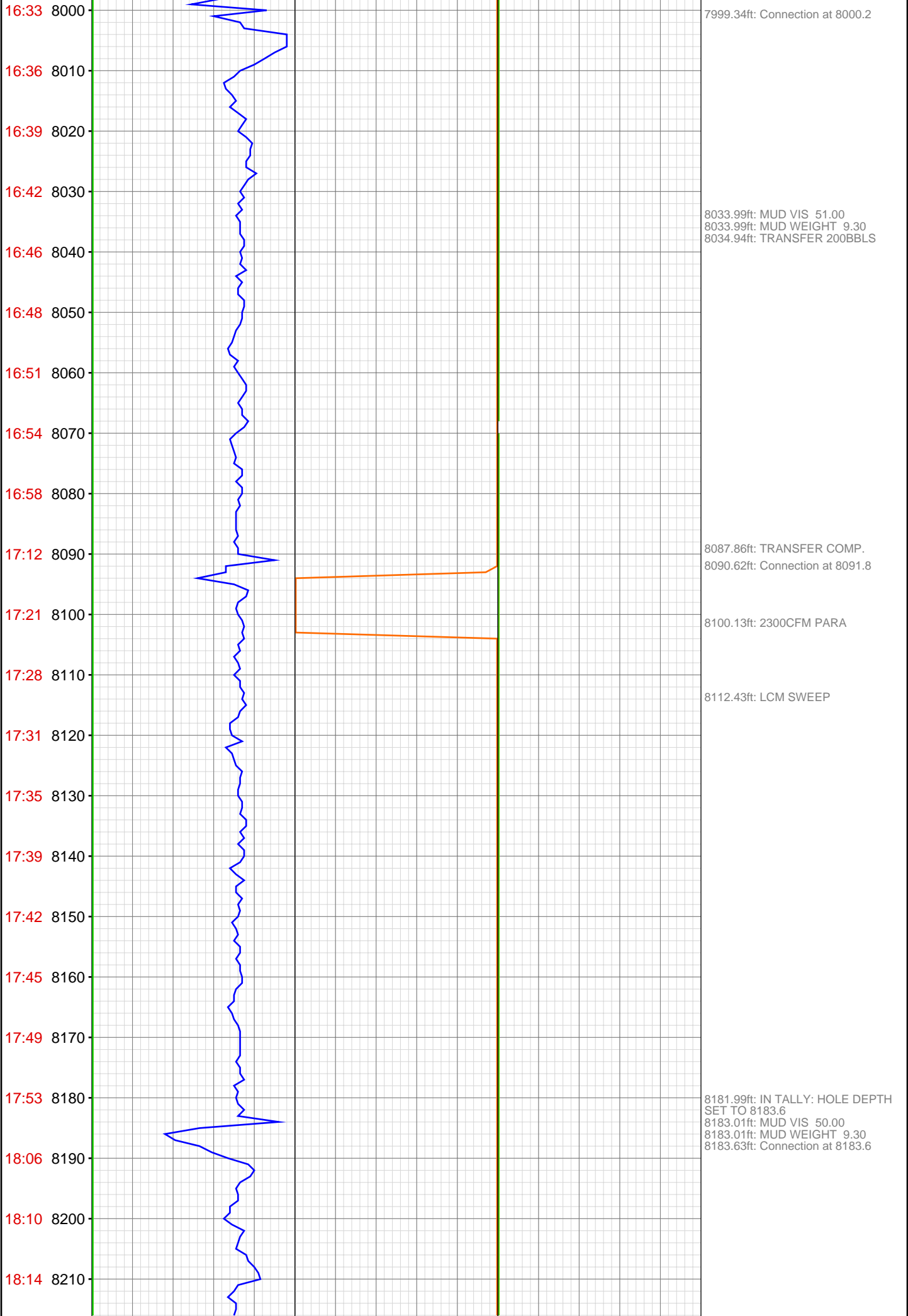


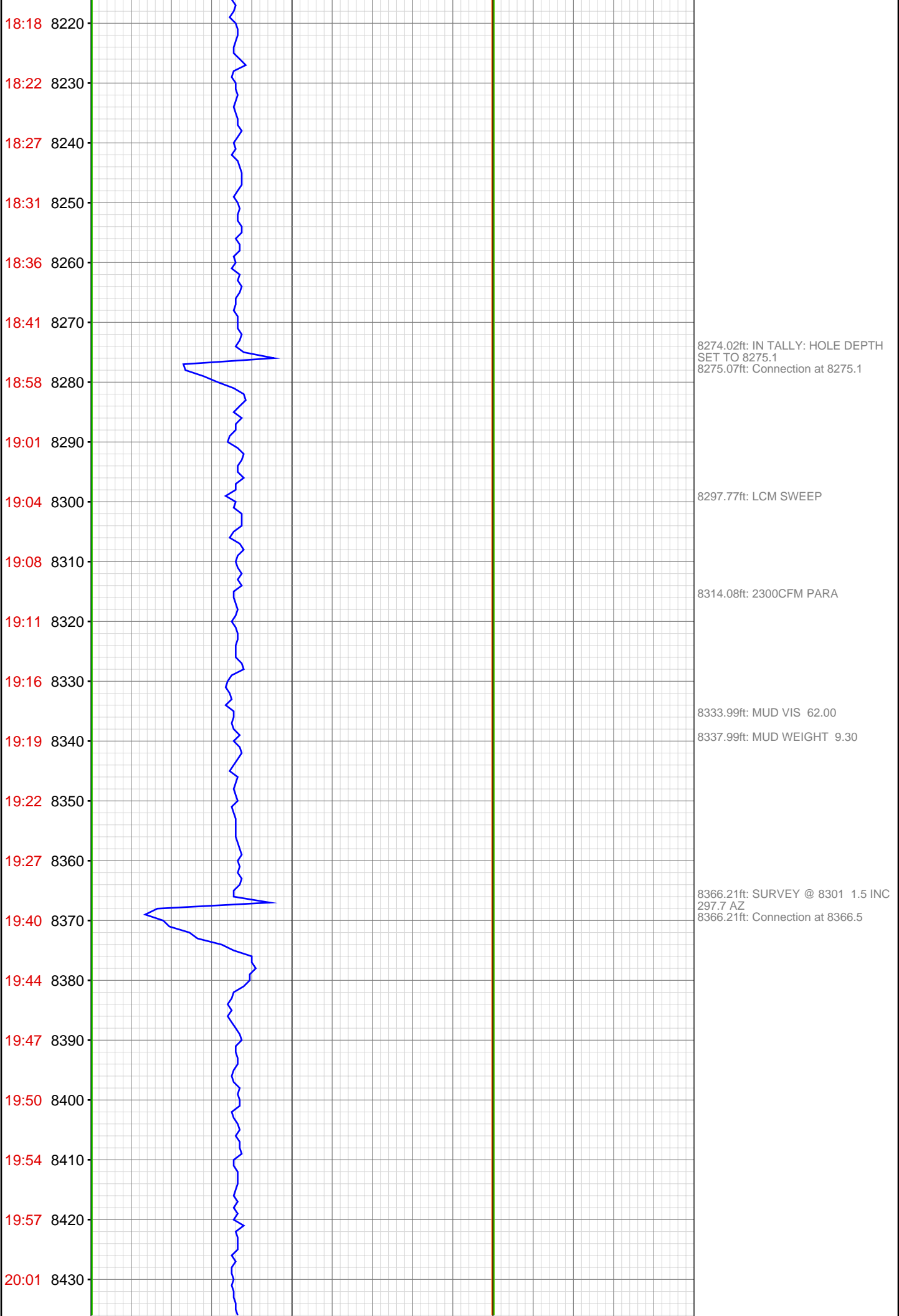


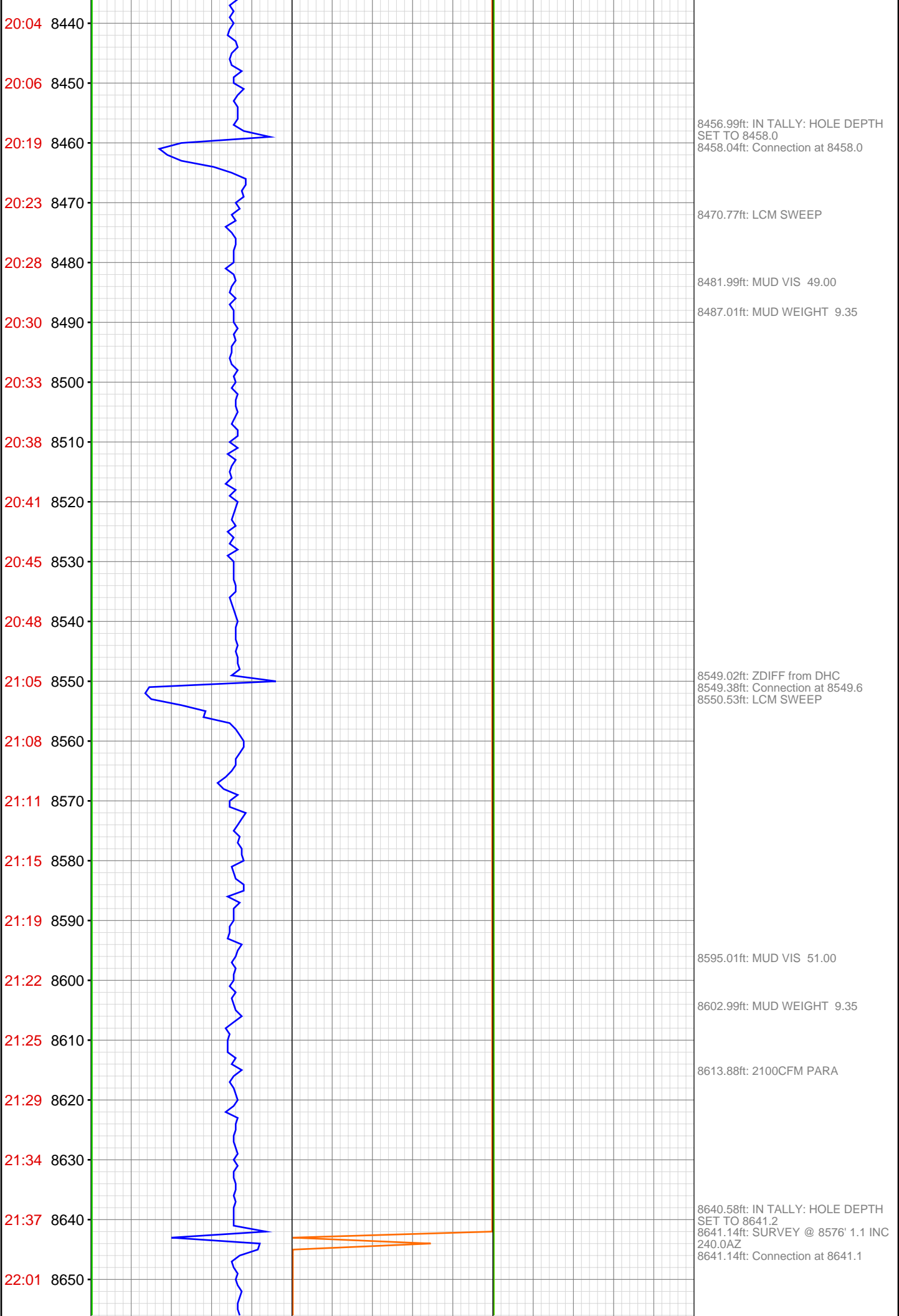


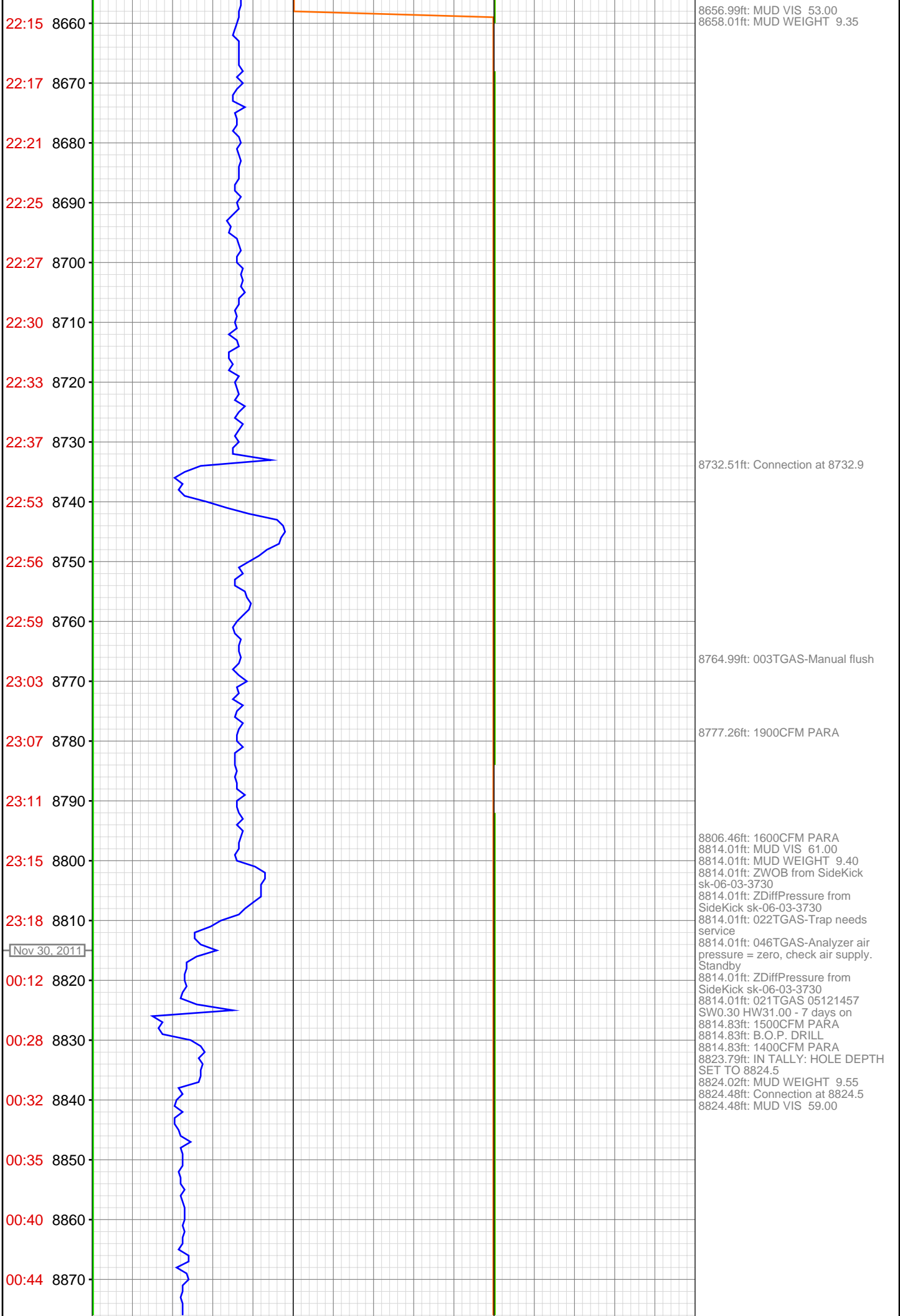


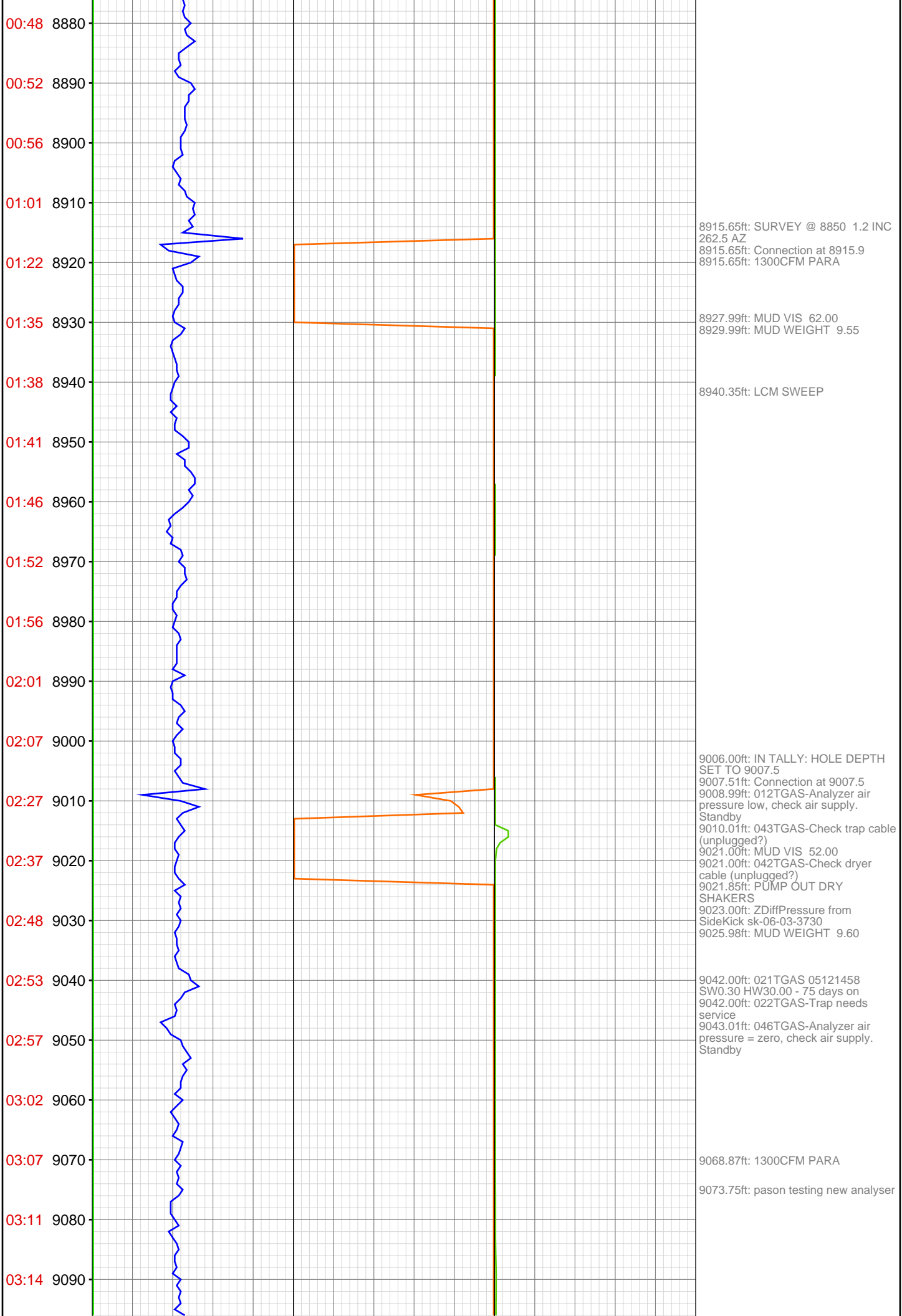


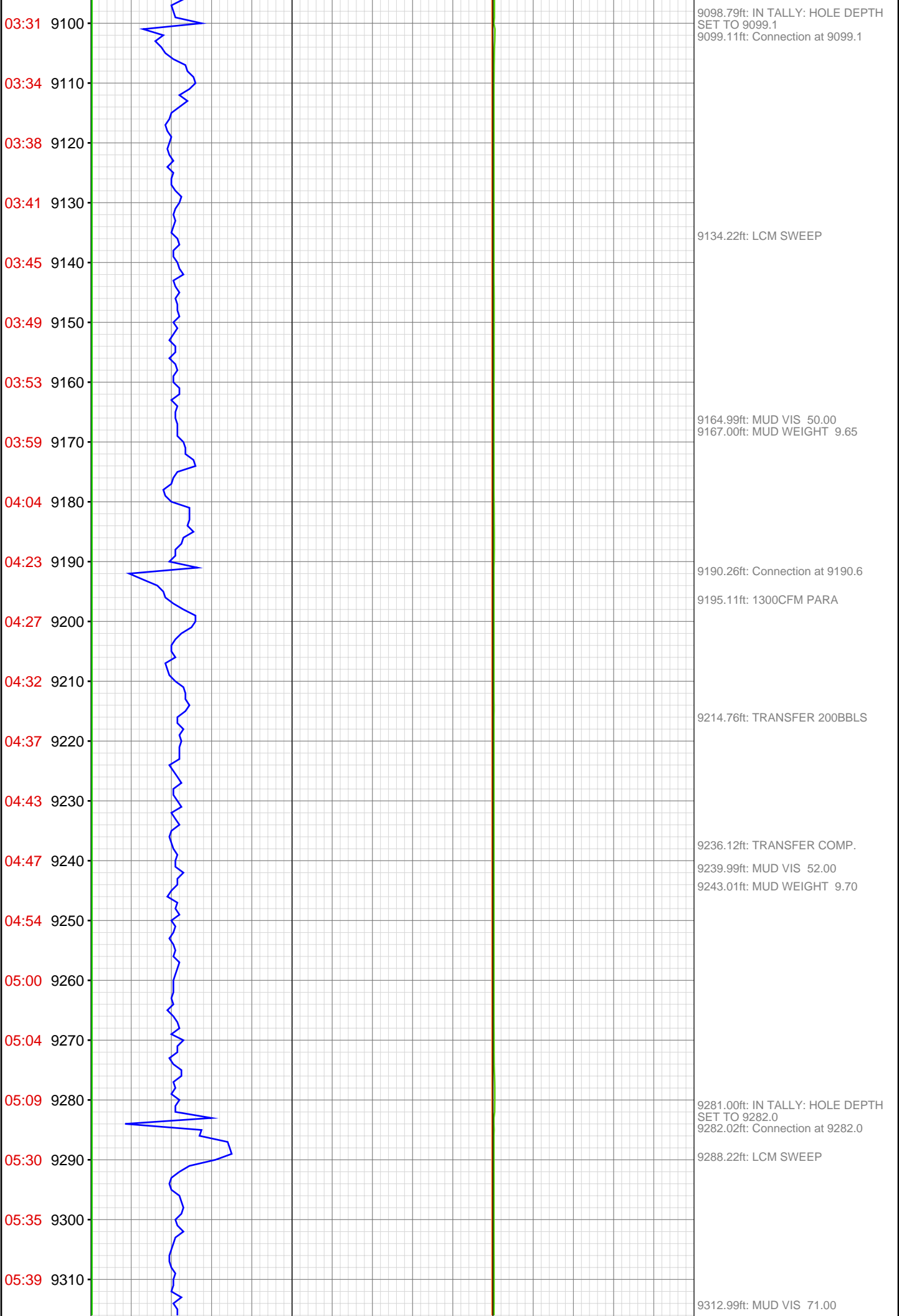


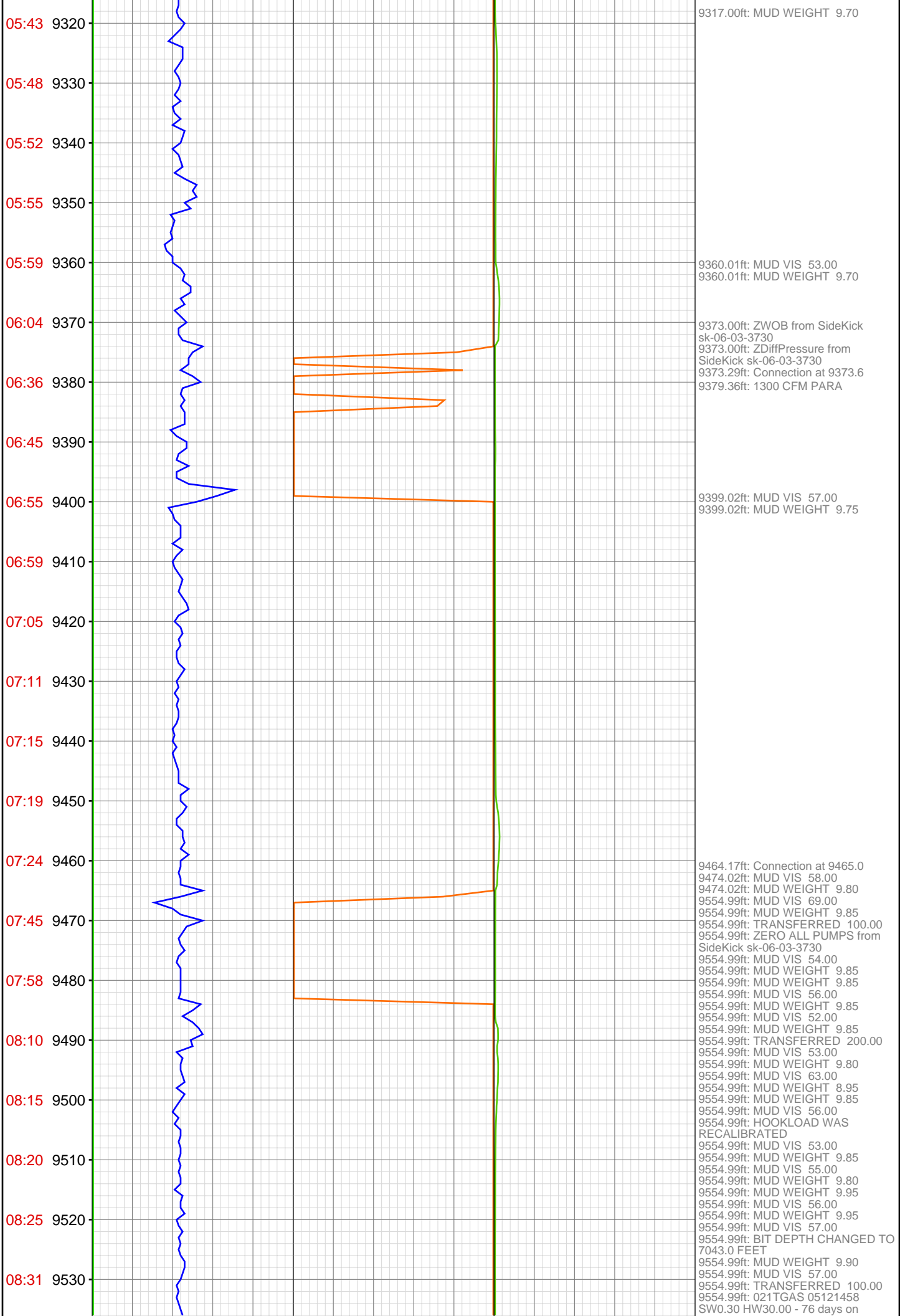


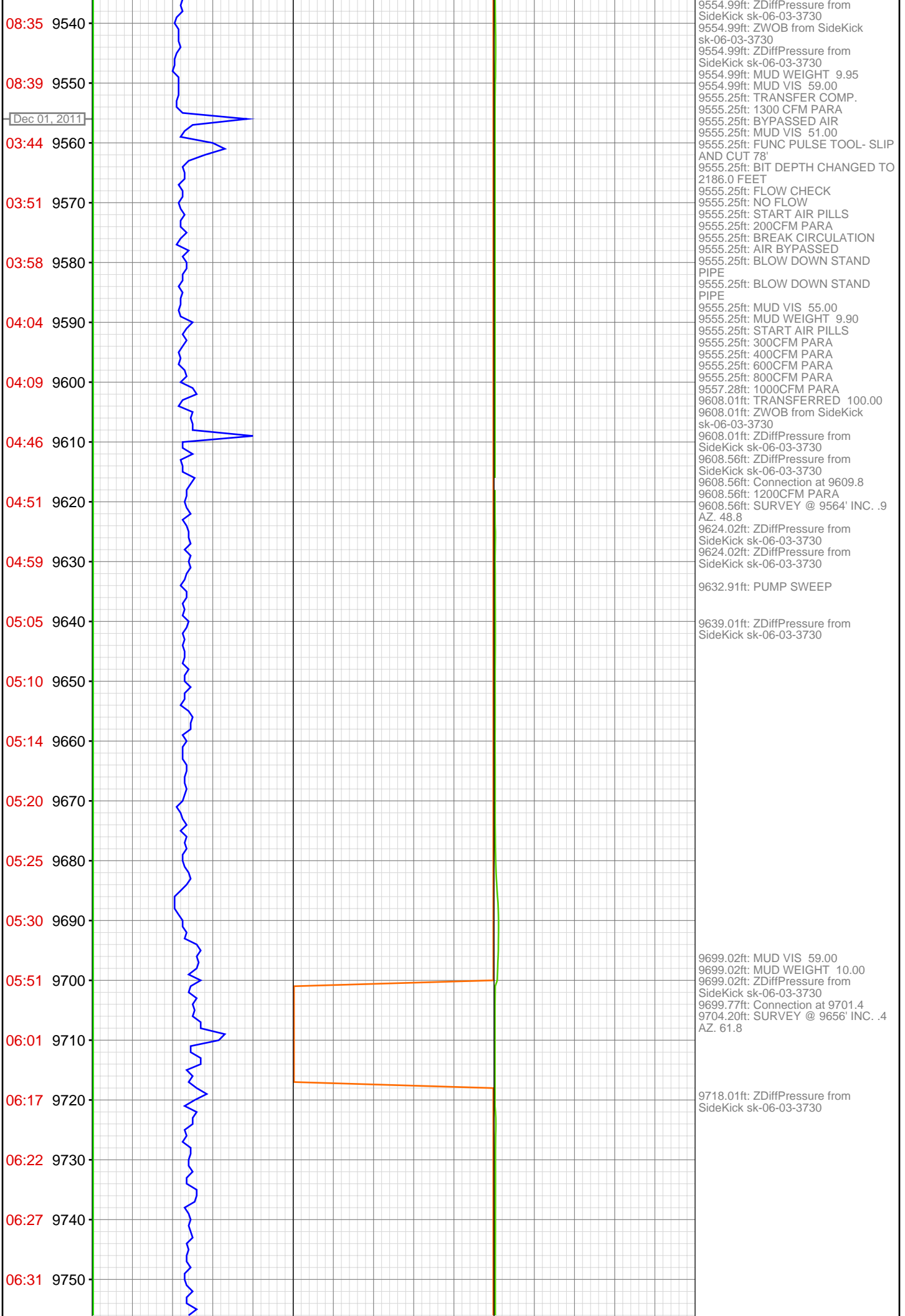


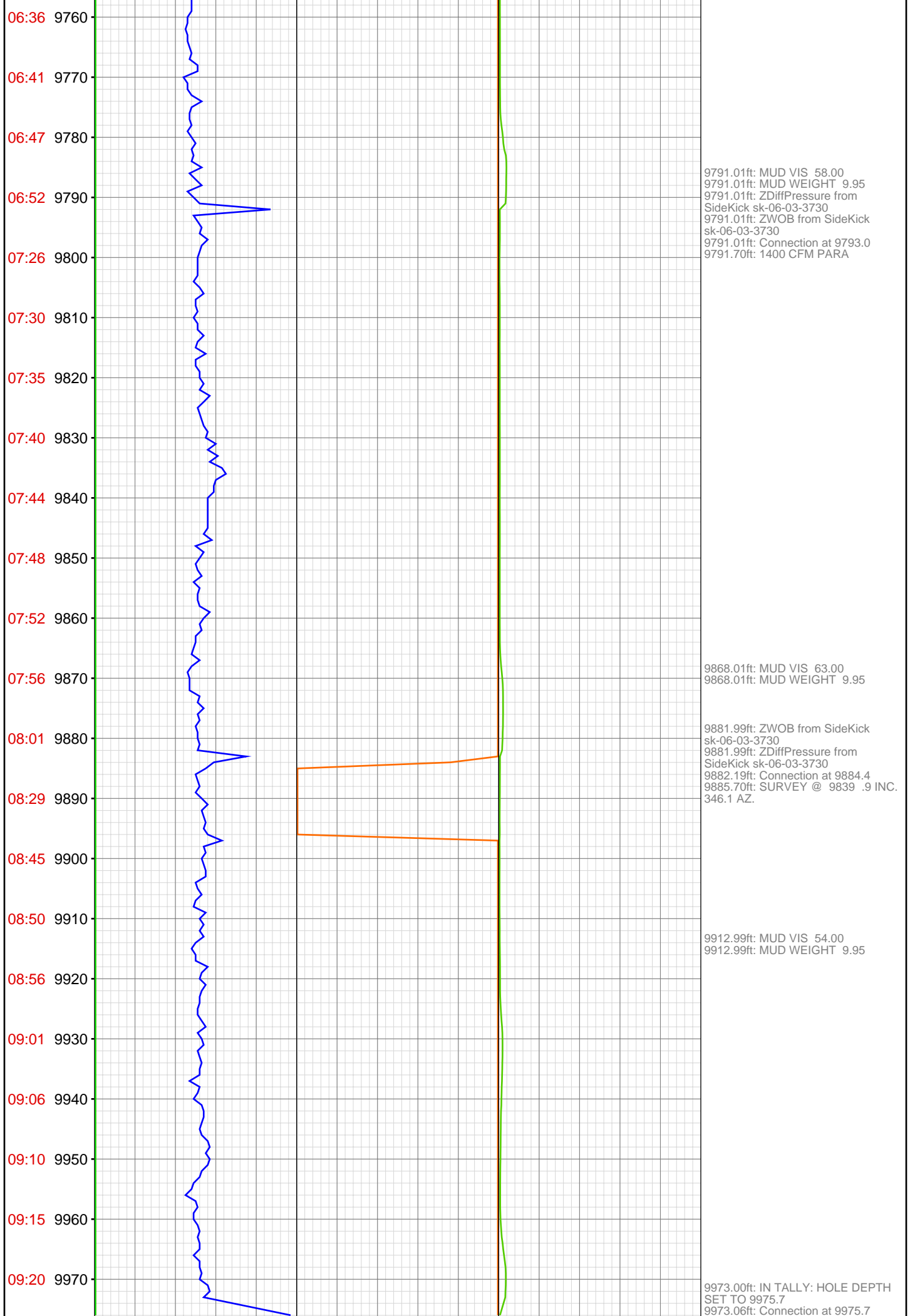


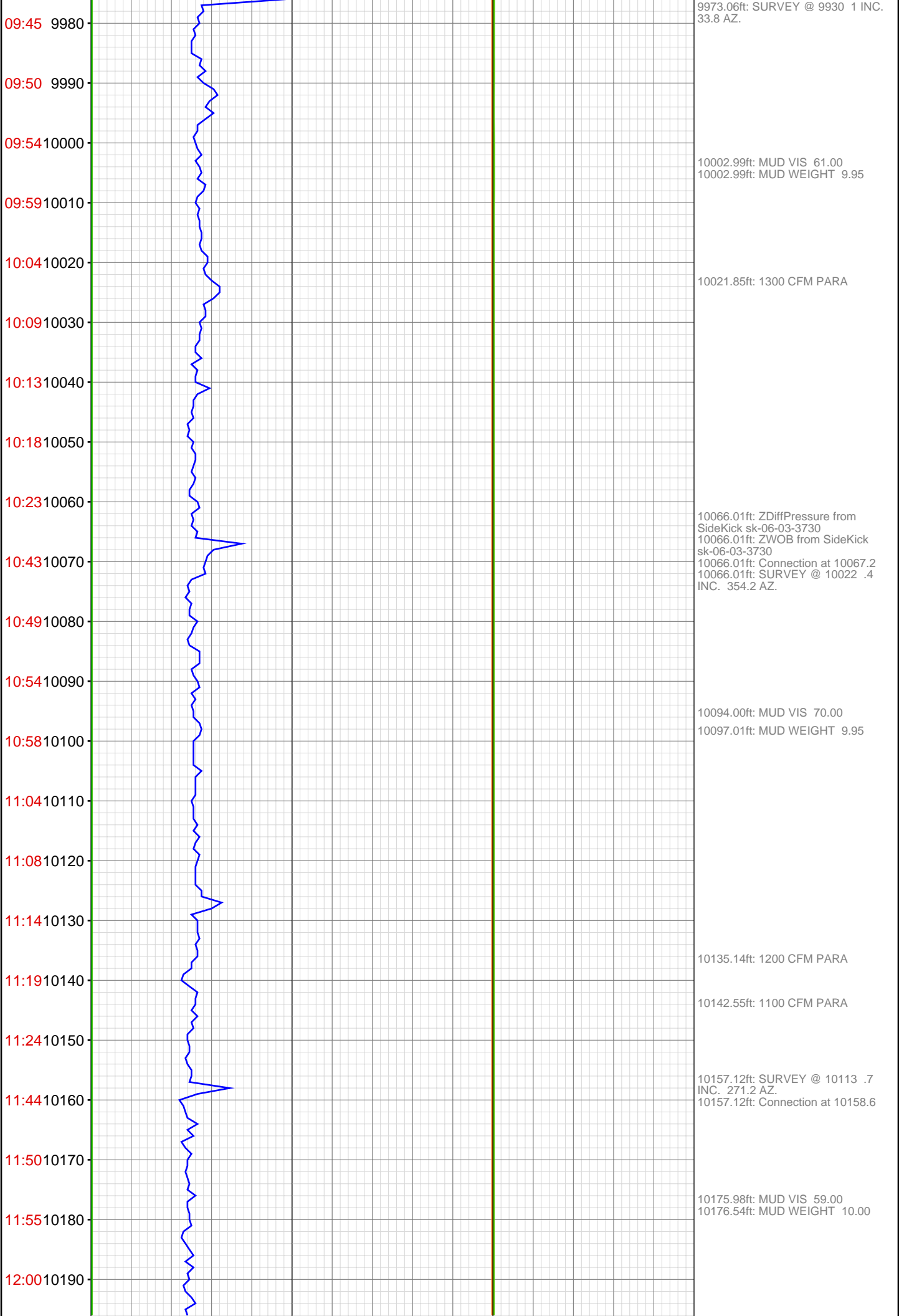


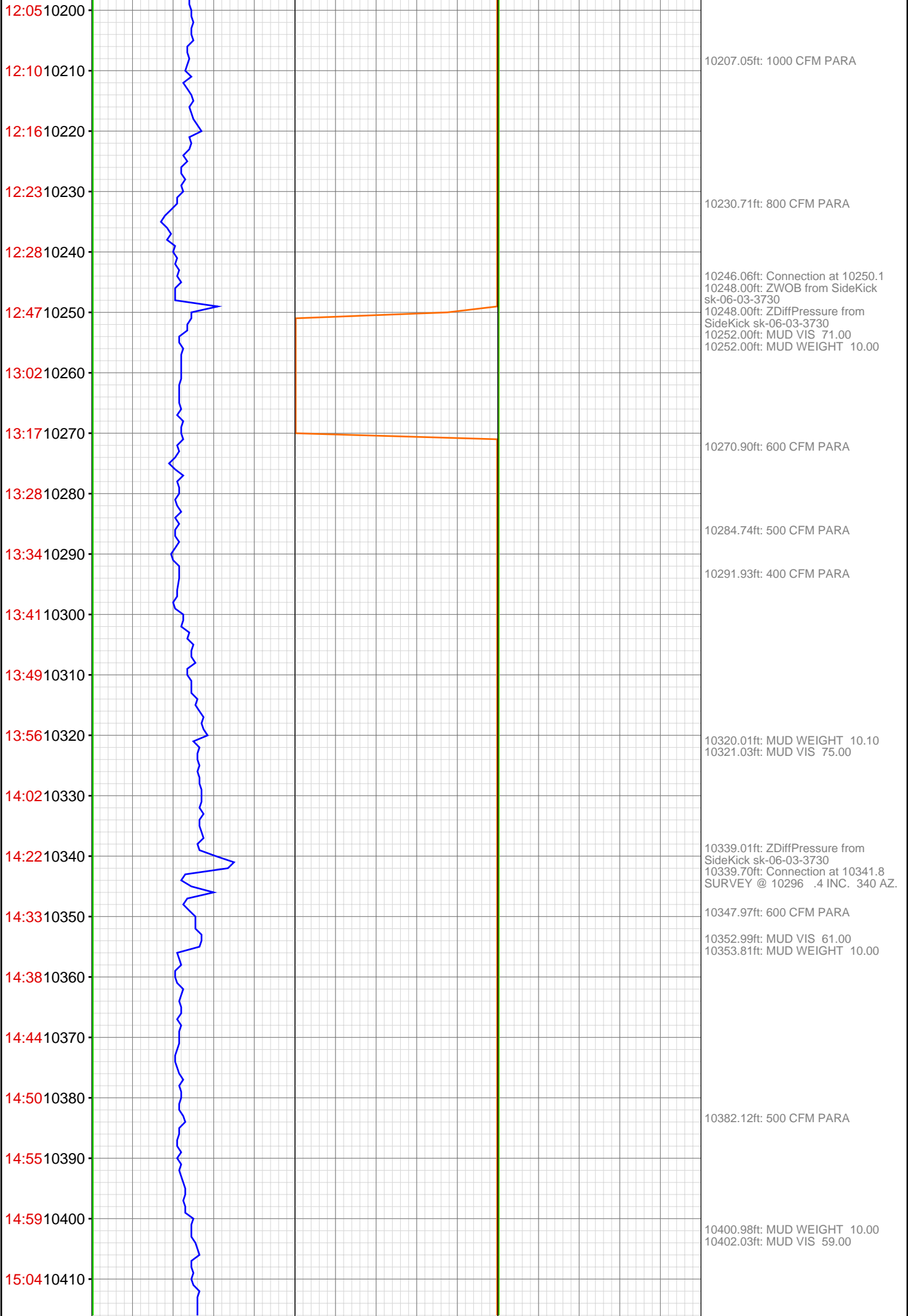


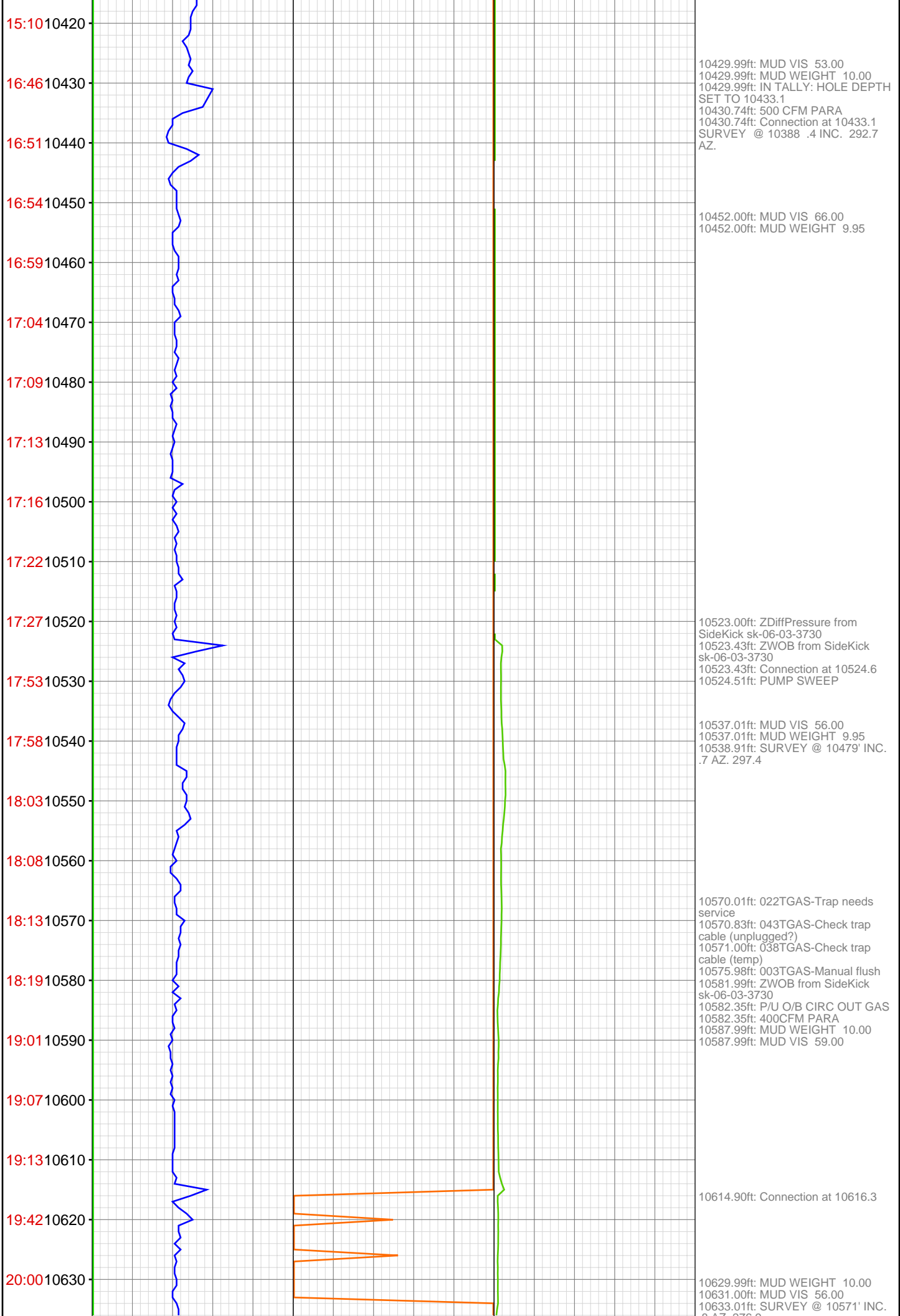


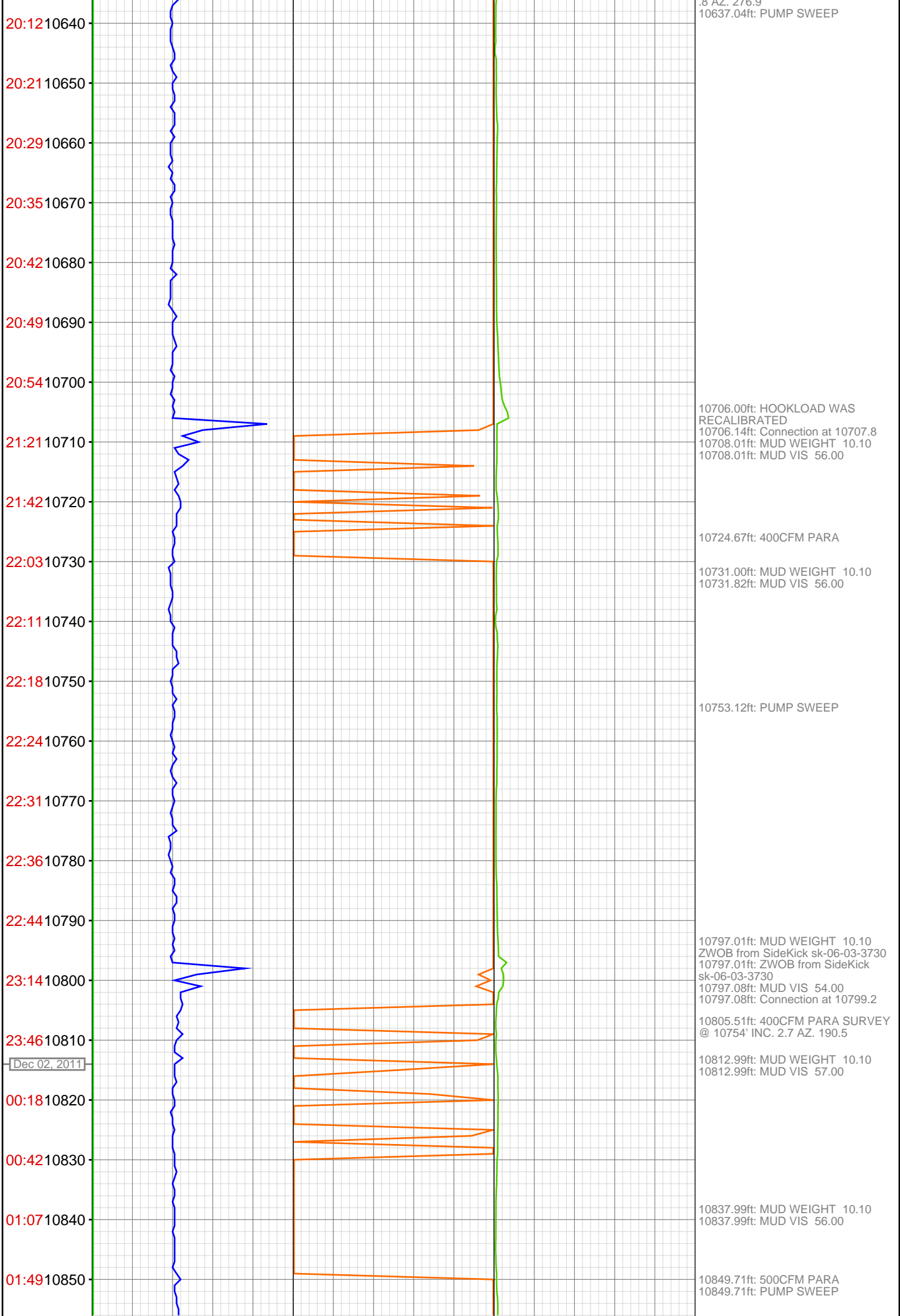




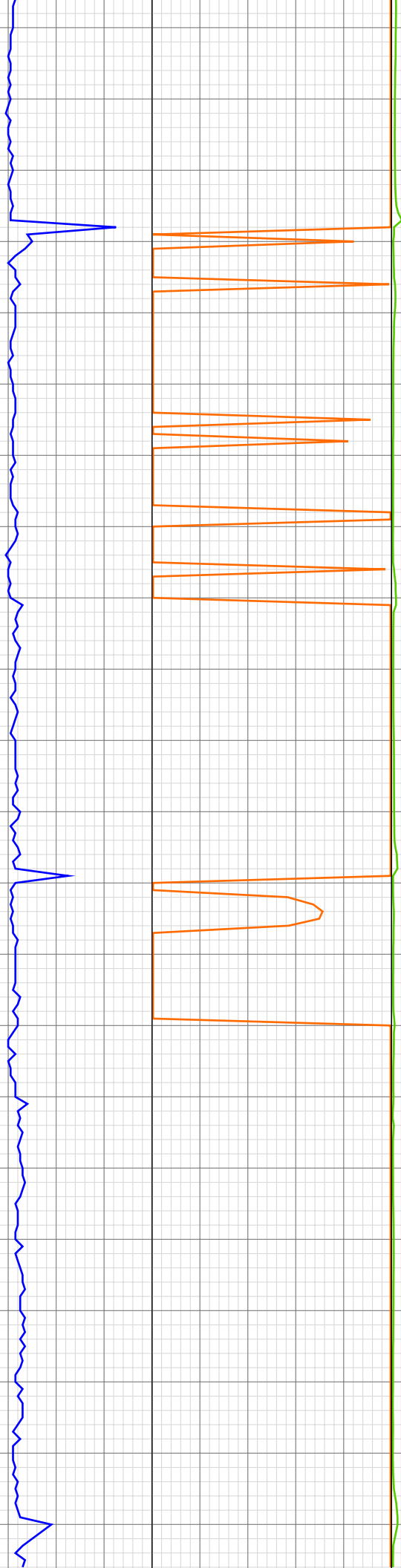








01:56 10860
02:03 10870
02:09 10880
02:43 10890
03:03 10900
03:15 10910
03:33 10920
03:51 10930
04:22 10940
04:31 10950
04:37 10960
04:42 10970
05:13 10980
05:49 10990
06:08 11000
06:13 11010
06:21 11020
06:27 11030
06:33 11040
06:40 11050
06:50 11060
07:14 11070



10883.99ft: MUD VIS 57.00
10883.99ft: MUD WEIGHT 10.10
10887.40ft: Connection at 10889.9
10887.40ft: SURVEY @ 10844' INC.
2.5 AZ. 197.5
10889.76ft: 500CFM PARA
10894.78ft: 600CFM PARA
10895.01ft: 021TGAS 05121458
SW0.30 HW30.00 - 77 days on
10902.00ft: MUD WEIGHT 10.10
10902.00ft: MUD VIS 52.00

10935.01ft: MUD VIS 52.00
10935.99ft: MUD WEIGHT 10.10
10938.88ft: 700CFM PARA
10939.99ft: TRANSFERRED 100.00
10939.99ft: ZWOB from SideKick
sk-06-03-3730

10978.38ft: Connection at 10981.4
10978.38ft: 600 CFM PARA
10978.38ft: ZDiffPressure from
SideKick sk-06-03-3730
10983.01ft: ZDiffPressure from
SideKick sk-06-03-3730
10983.01ft: MUD WEIGHT 10.10
10983.01ft: MUD VIS 55.00
10987.01ft: 700 CFM PARA

10998.00ft: MUD VIS 60.00
10998.00ft: MUD WEIGHT 10.10

11050.98ft: TRANSFERRED 50.00

11058.69ft: 650 CFM PARA
11059.91ft: TRANSFER COMP.
11069.00ft: ZDiffPressure from
SideKick sk-06-03-3730
11069.00ft: ZWOB from SideKick
sk-06-03-3730
11069.00ft: MUD VIS 65.00
11069.00ft: MUD WEIGHT 10.10
11069.69ft: Connection at 11073.0

