

**EASEMENT, RIGHT-OF-WAY
and
SURFACE USE AGREEMENT**

This Easement, Right-of-Way and Surface Use Agreement ("Agreement") is entered into as of October 25, 2011, by and between **Leonard Franklin Thomason & Sheila Rae Thomason**, whose address is 21442 CR 22, Hudson, CO 80642 and Kerr-McGee Oil & Gas Onshore LP, ("KMG"), with offices at 1099 18th St., Suite 1800, Denver, CO 80202 covering certain lands, (the "Lands") situated in Weld County, Colorado described as follows:

Township 2 North Range 65 West, of the 6th P.M.
Section 15: N/2 NW 1/4

For and in consideration of the sum of ten dollars (\$10.00), and other valuable consideration, the receipt and sufficiency of which are hereby acknowledged, the undersigned hereby agree to the terms and provisions set forth as follows:

1. Compensation for Well; Release of All Claims

KMG shall pay to Surface Owner the sum as set forth in and according to the terms of that certain Letter Agreement by and between Surface Owner and KMG, dated October 25, 2011, as full and final settlement and satisfaction for any and all detriment, depreciation, injury or damage of any nature to the Lands or growing crops thereon that may occur as a result of KMG drilling or completion operations or its continuing activities for the production or transportation of oil, gas, or other hydrocarbons or products associated with the foregoing including, but not limited to, surface use, access, mud and reserve pits, wellhead equipment, separators, tank batteries, pipelines, gathering lines, flowlines, pipeline interconnections, and any and all other reasonable or customary uses of land related to said operations or activities.

2. Grant of Right of Way and Easement

Surface Owner hereby grants, bargains, sells, assigns and conveys to KMG an easement and right-of-way for the purpose of constructing, using and maintaining access roads, locations for surface equipment and subsurface gathering lines for each well drilled upon the Lands, pipelines, and pipeline interconnections for one year from the date of commencement of surface activities for drilling operations and so long thereafter as oil or gas is produced or capable of being produced from any well drilled on the Lands, provided however, no easement or right-of-way is granted across any irrigation circle or which would interfere with any existing improvements.

This Agreement shall be binding upon the respective heirs, executors, administrators, successors, and assigns of the undersigned.

The undersigned have executed this Agreement as of the day first above written.

SURFACE OWNER

Kerr-McGee Oil & Gas Onshore LP,

By: Leonard Franklin Thomason
Leonard Franklin Thomason

By: David Bell JS
David Bell
Agent & Attorney-in-Fact


SURFACE OWNER

By: Sheila Rae Thomason
Sheila Rae Thomason

STATE OF COLORADO)
)ss
COUNTY OF WELD)


The foregoing instrument was acknowledged before me this 25 day of Oct., 2011, by Leonard Franklin Thomason + Sheila Rae Thomason.

Witness my hand and official seal.



Notary Public


My commission expires 11-12-12



STATE OF COLORADO)
)ss
COUNTY OF WELD)

This instrument was acknowledged before me this 25th day of October, 2011, by David Bell, Agent & Attorney-in-Fact of Kerr-McGee Oil & Gas Onshore LP, on behalf of said company.

Witness my hand and official seal.



Notary Public

My commission expires 11-12-12

