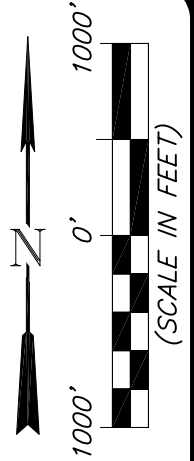






T7S, R93W, 6th P.M.



 SECTION CORNER LOCATED
 SURFACE LOCATION
 BOTTOM HOLE LOCATION
 RECORD LOCATION OF CORNER

1. WELL FOOTAGES ARE MEASURED AT RIGHT ANGLES TO SECTION LINES.
2. BASIS OF BEARING: GEODETIC— BASED ON GPS OBSERVATIONS.
3. ELEVATIONS BASED ON GPS OBSERVATIONS, NAVD 88 (GEOID 03), POST PROCESSED USING NGS OPUS.
4. THE BOTTOM HOLE BEARS N31°12'14"E, 2835' FROM TOP OF HOLE.
5. SEE ADDENDUM TO LEGAL PLAT (SHEET 1i) FOR VISIBLE IMPROVEMENTS WITHIN 400 FEET OF THE PROPOSED OIL & GAS LOCATION.
6. CONTROL FOR SURVEY WAS ESTABLISHED USING DIFFERENTIALLY CORRECTED GPS FROM AN OPUS BASED CONTROL NETWORK. WELL LOCATION WAS ESTABLISHED USING NON-GPS CONVENTIONAL METHODS, THEREFORE NO PDOP READING WAS TAKEN.

CERTIFICATE OF SURVEYOR

A circular seal with a rope-like border. The text "COLORADO REGISTERED" is at the top, "PROFESSIONAL LAND SURVEYOR" is at the bottom, and "TED T. TAGGART" is in the center. The date "8/24/11" and the number "37075" are also present. A signature "T. Taggart" is written across the bottom.



WASATCH
SURVEYING

NE1/4 SE1/4, SECTION 27
T7S, R93W, 6th P.M.
GARFIELD COUNTY, COLORADO

<i>Location Plat</i>		<i>Scale: 1" = 1000'</i>	SHEET 1h OF 10
Project No.	11-04-53	Date Surveyed: 5/18/11	
Date Drawn:	8/24/11	Latest Revision Date:	