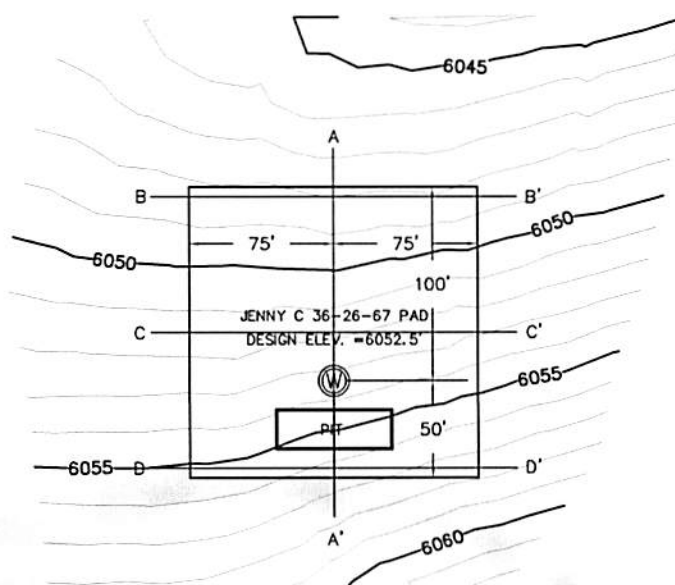




SCALE: 1" = 100'

CONSTRUCTION LAYOUT DRAWING

JENNY C 36-26-67



NOTES:

1. UNGRADED ELEVATION AT WELLHEAD: 6052'
2. GRADED ELEVATION AT WELLHEAD: 6052.5'

DRAWN BY: TLC
DATE: 3/12/2012
JENNY C 36-26-67
DRAWING NAME:

JENNY C 36-26-67
WELL PAD PLAN
NATURAL RESOURCE GROUP
HUERFANO COUNTY, COLORADO

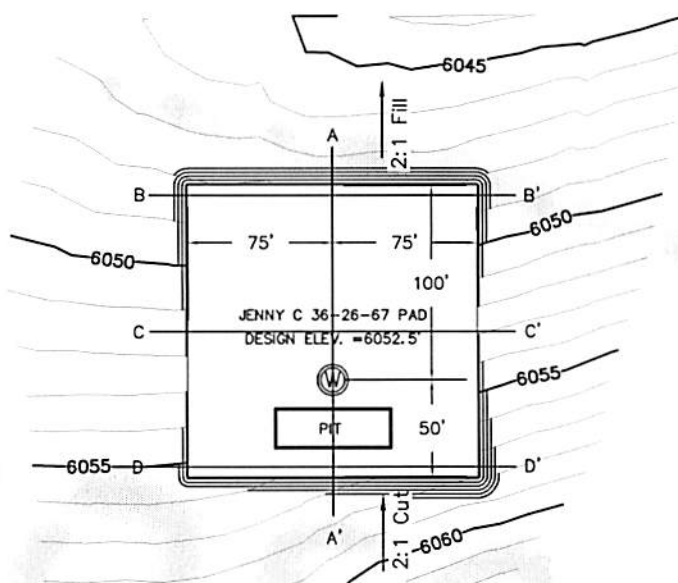
PAGE
1/4
REV
A



SCALE: 1" = 100'

CONSTRUCTION LAYOUT DRAWING

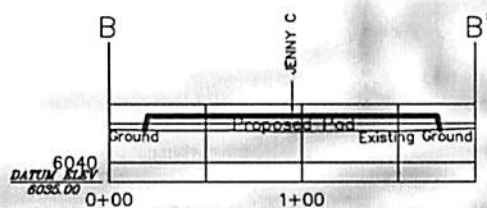

JENNY C 36-26-67



NOTES:

1. UNGRADED ELEVATION AT WELLHEAD: 6052'
2. GRADED ELEVATION AT WELLHEAD: 6052.5'

DRAWN BY: TLC	JENNY C 36-26-67	PAGE
DATE: 3/12/2012	WELL PAD PLAN	2/4
JENNY C 36-26-67	NATURAL RESOURCE GROUP	REV
DRAWING NAME:	HUERFANO COUNTY, COLORADO	A




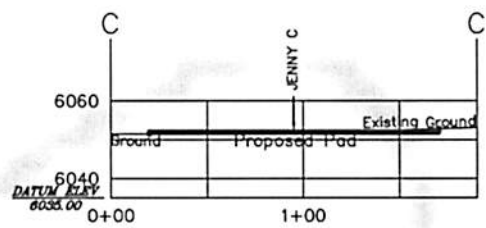
HORIZONTAL SCALE: 1" = 100'
VERTICAL SCALE: 1" = 50'

<i>DRAWN BY:</i> TLC	JENNY C 36-26-67 WELL PAD PLAN	PAGE
<i>DATE:</i> 3/12/2012		3/4
JENNY C 36-26-67 <i>DRAWING NAME:</i>	NATURAL RESOURCE GROUP HUERFANO COUNTY, COLORADO	REV A



CONSTRUCTION LAYOUT DRAWING

JENNY C 36-26-67



HORIZONTAL SCALE: 1" = 100'
VERTICAL SCALE: 1" = 50'

DRAWN BY: TLC	JENNY C 36-26-67	PAGE
DATE: 3/12/2012	WELL PAD PLAN	4/4
JENNY C 36-26-67	NATURAL RESOURCE GROUP	REV
DRAWING NAME:	HUERFANO COUNTY, COLORADO	A