



Company BAYSWATER EXPLORATION AND PRODUCT	
Well	NC FARMS 10-32
Field	WATTENBERG
County	WELD State CO
Location:	API # : 05-123-34785-0000
SHL: 185' FSL & 770' FEL SESE	NONE
SEC: 32 TWP: 7N RGE: 64W	Elevation
Permanent Datum	GROUND LEVEL Elevation 4804'
Log Measured From	KELLY BUSHING = 11'
Drilling Measured From	KB
	K.B. 4815'
	D.F. 4814'
	G.L. 4804'

<<< Fold Here >>>

All interpretations are opinions based on inferences from electrical or other data. We warrant the correctness of any interpretation, and we shall not, except in the case of gross negligence, be liable for costs, damages, or expenses incurred or sustained by anyone resulting from our interpretations. Our interpretations are also subject to our general terms and conditions.

Comments

CORRELATED TO PSI COMPENSATED DENSITY COMPENSATION
JANUARY 2012
SHORT JOINT LOCATED @ 7153' - 7173'
EXCELLENT CEMENT FROM TD TO 2700'
FAIR CEMENT FROM 2700' - 2030'

WE APPRECIATE YOUR BUSINESS, MESA WIRELESS

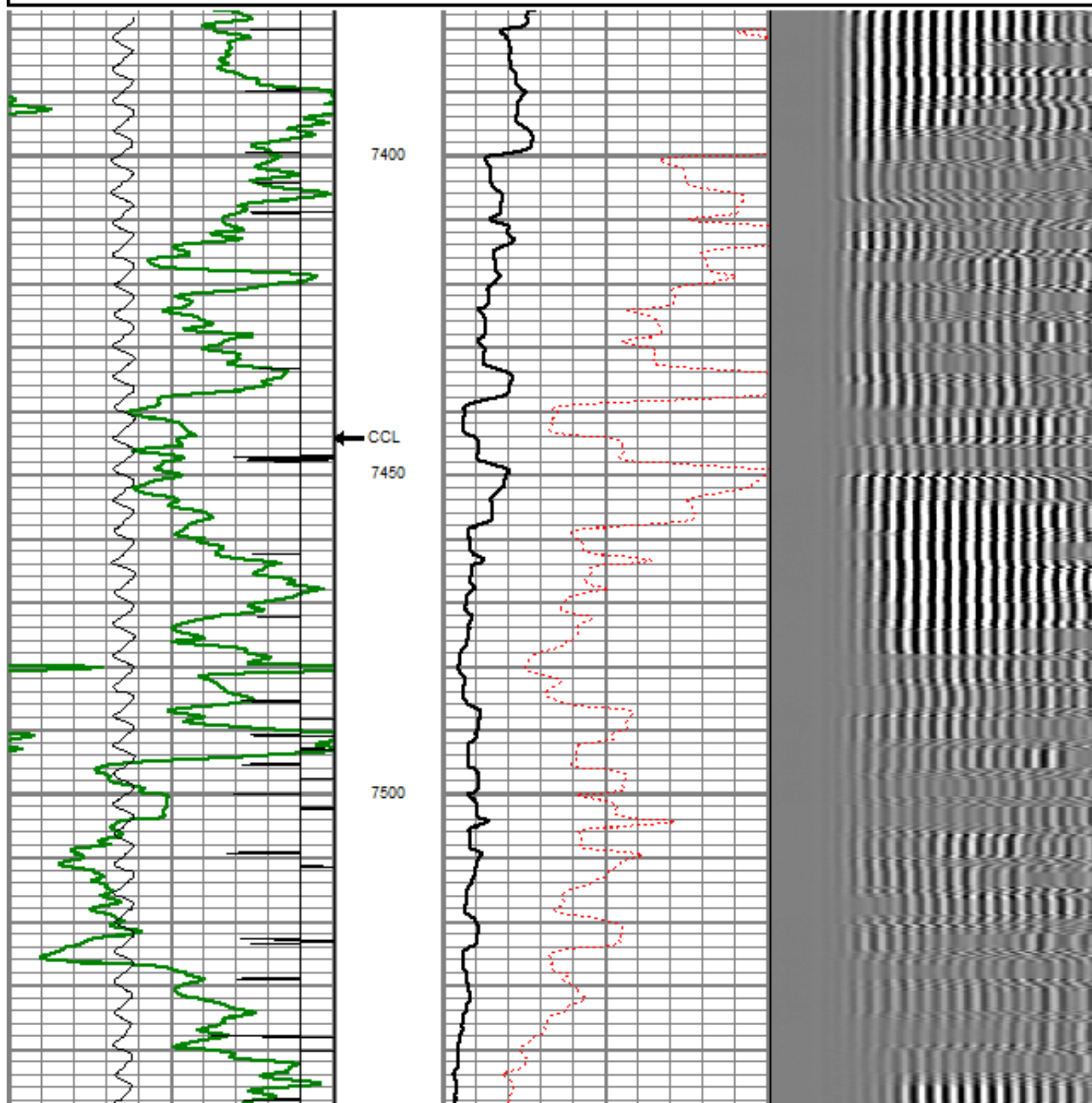
ATED NEUTRON HIGH INDUCTION LOG DATED 31

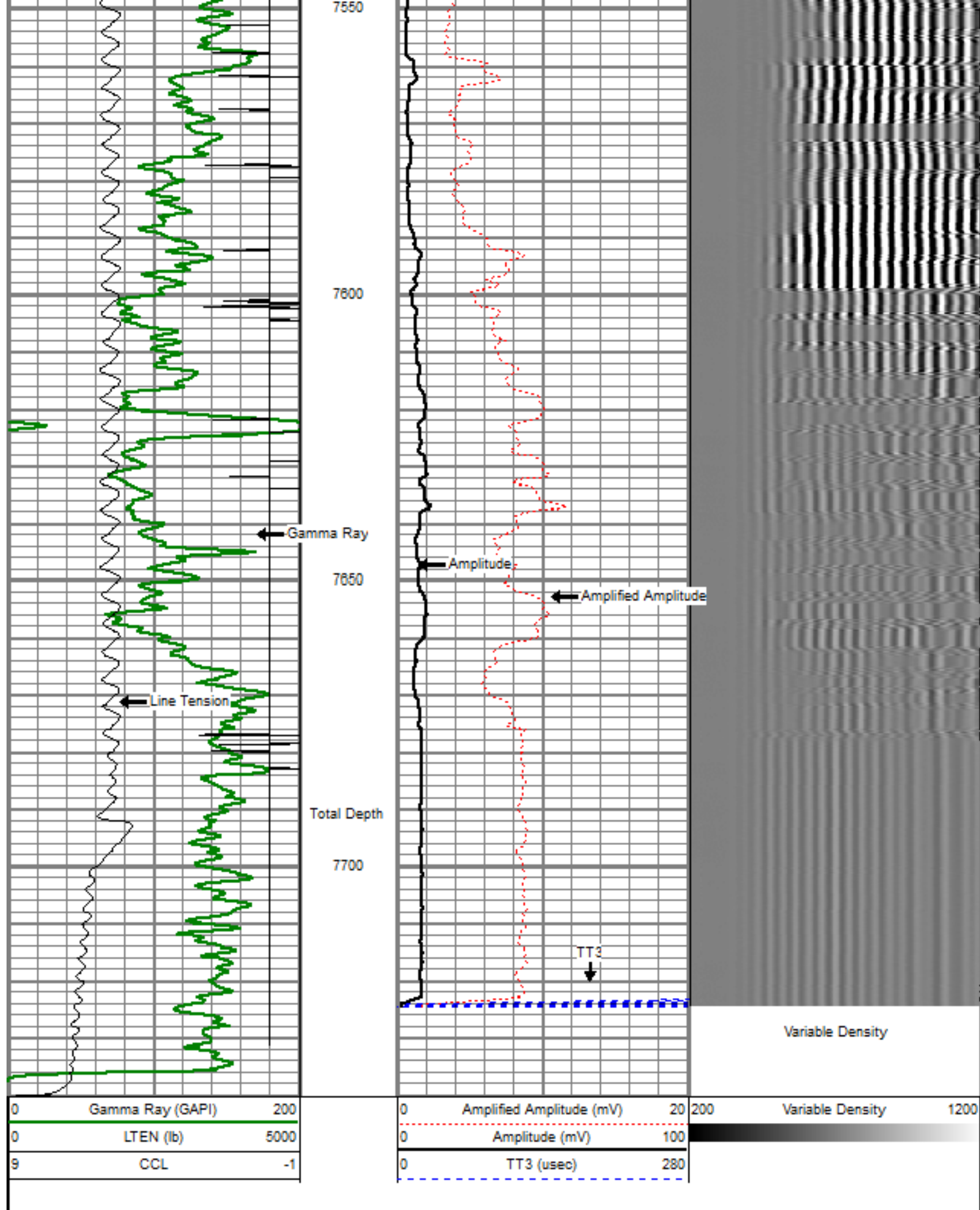


Database File: no farms 10-32 cbl.db
Dataset Pathname: pass5.4
Presentation Format: dobl_prb
Dataset Creation: Thu Feb 23 15:10:31 2012 by Calo SCH 110722
Charted by: Depth in Feet scaled 1:240

0	Gamma Ray (GAPI)	200
0	LTEN (lb)	5000
9	CCL	-1

0	Amplified Amplitude (mV)	20	200	Variable Density	1200
0	Amplitude (mV)	100			
0	TT3 (usec)	280			

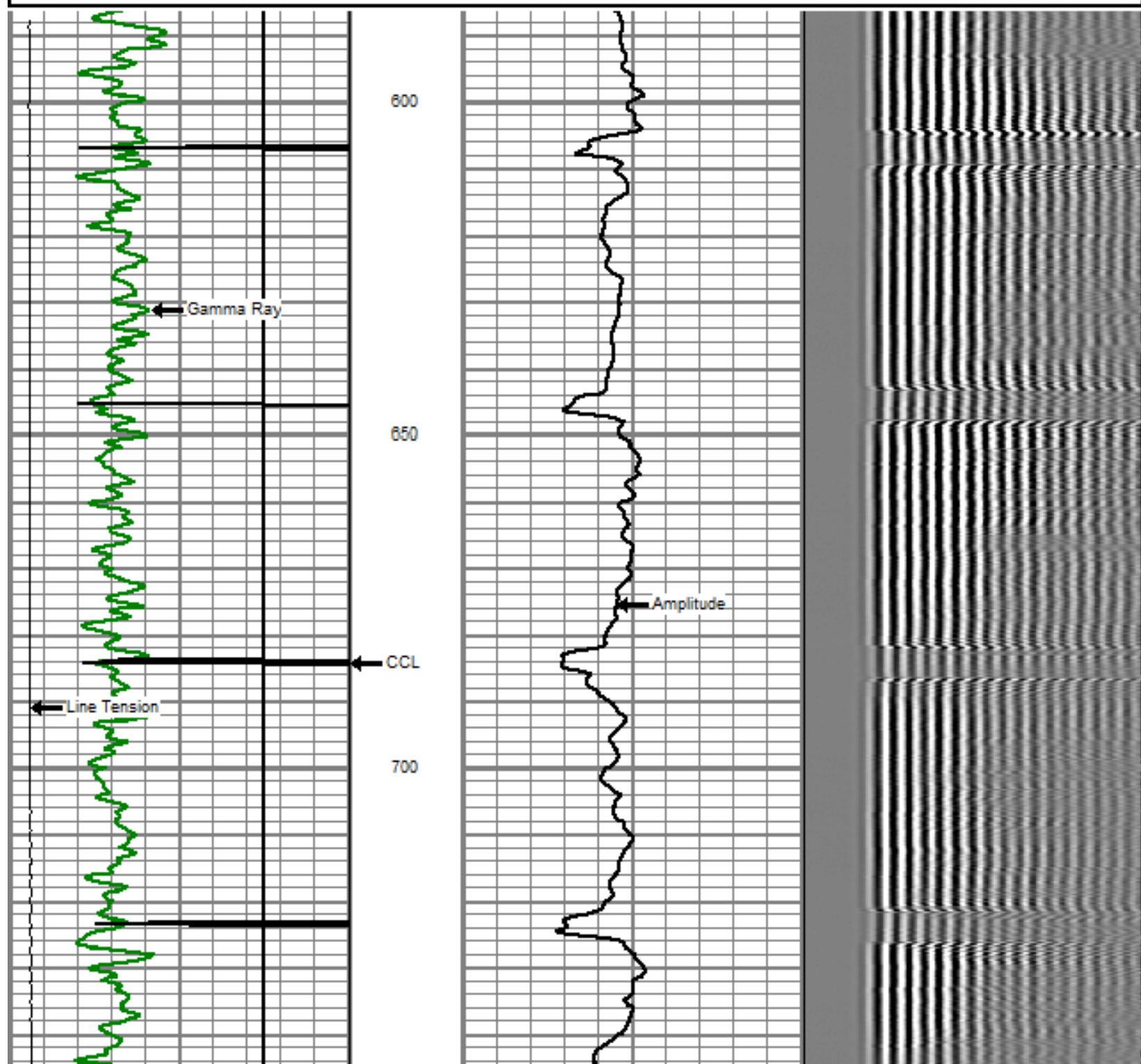



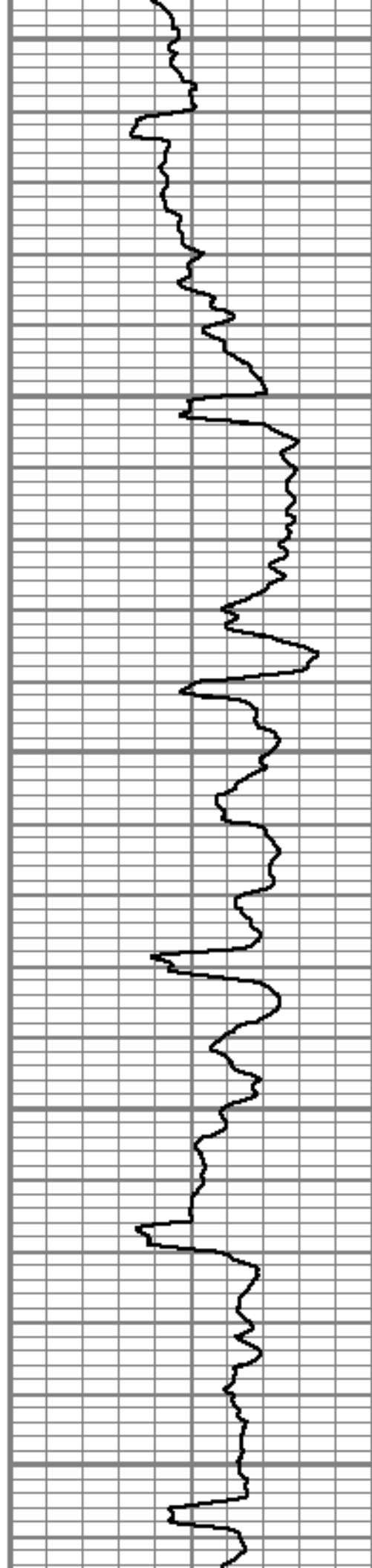
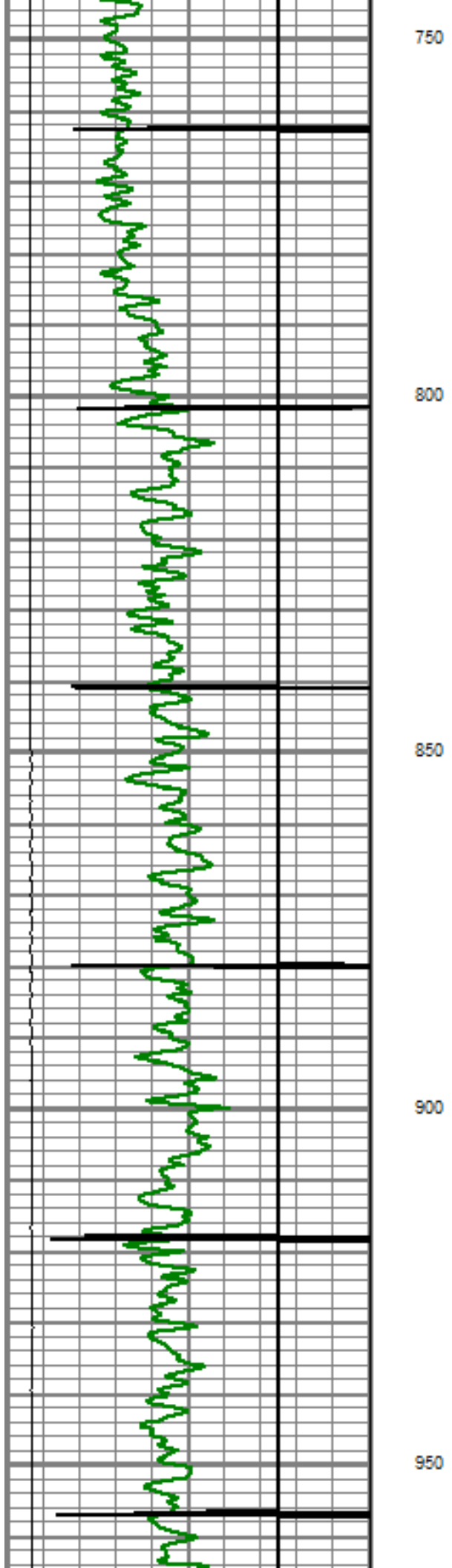


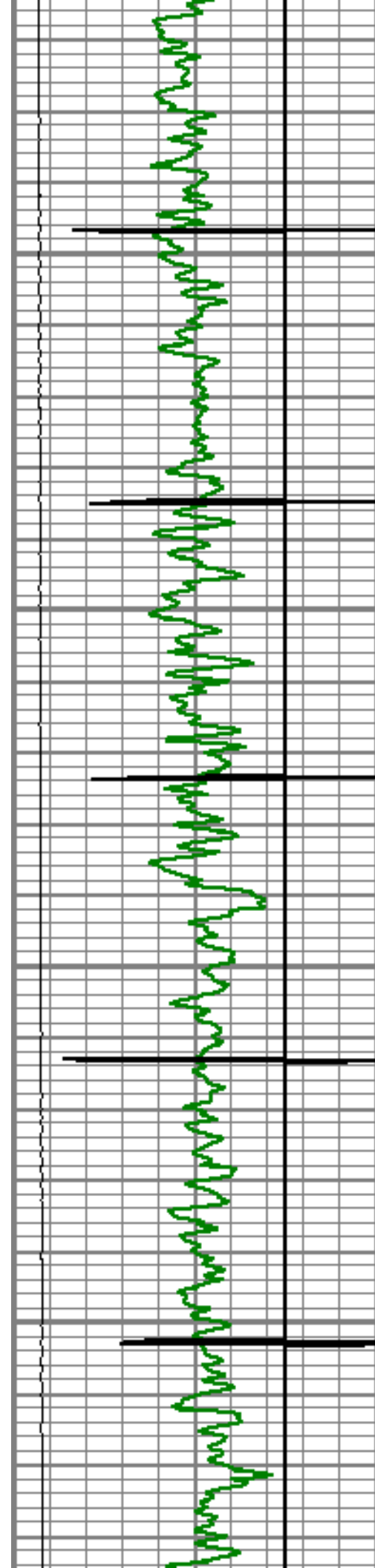
Database File: no farms 10-32 cbl.db
 Dataset Pathname: PASS22
 Presentation Format: dobl_prb
 Dataset Creation: Thu Feb 23 15:07:45 2012 by Calc SCH 110722
 Charted by: Depth in Feet scaled 1:240

0	Gamma Ray (GAPI)	200
0	LTEN (lb)	5000
3	CCL	-1

0	Amplified Amplitude (mV)	20	200	Variable Density	1200
0	Amplitude (mV)	100			
0	TT3 (usec)	280			






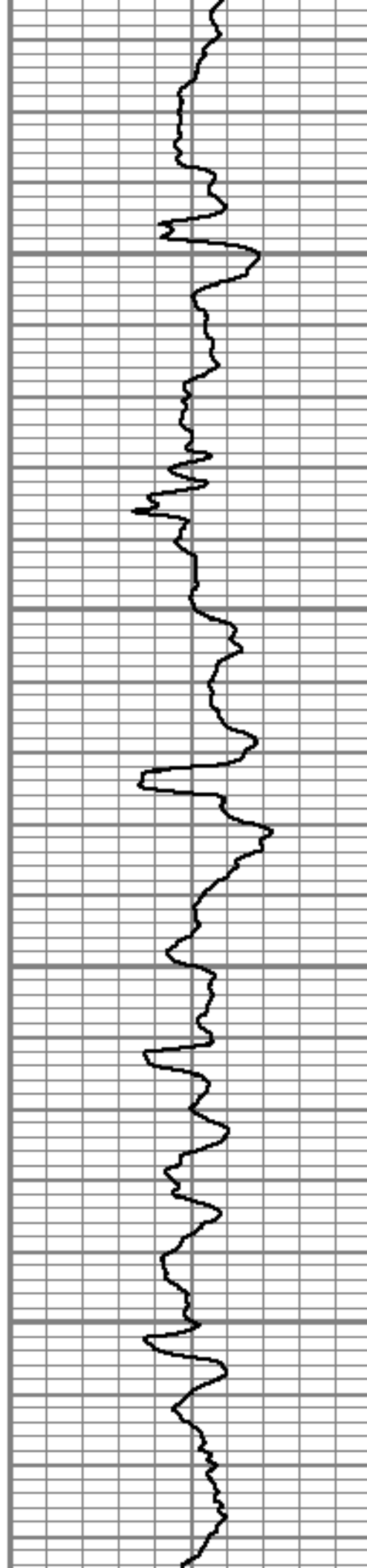


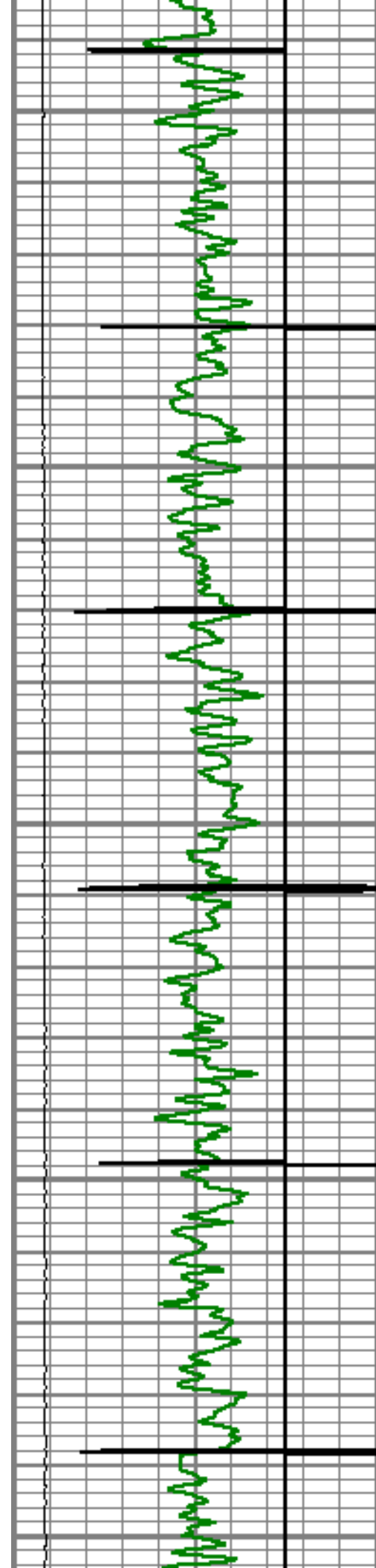
1000

1050

1100

1150






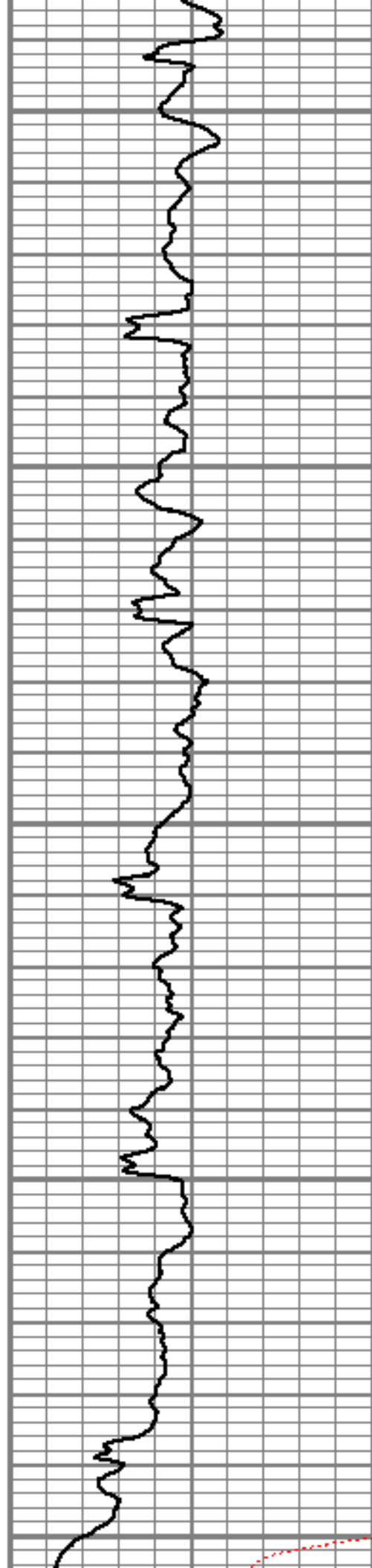
1200

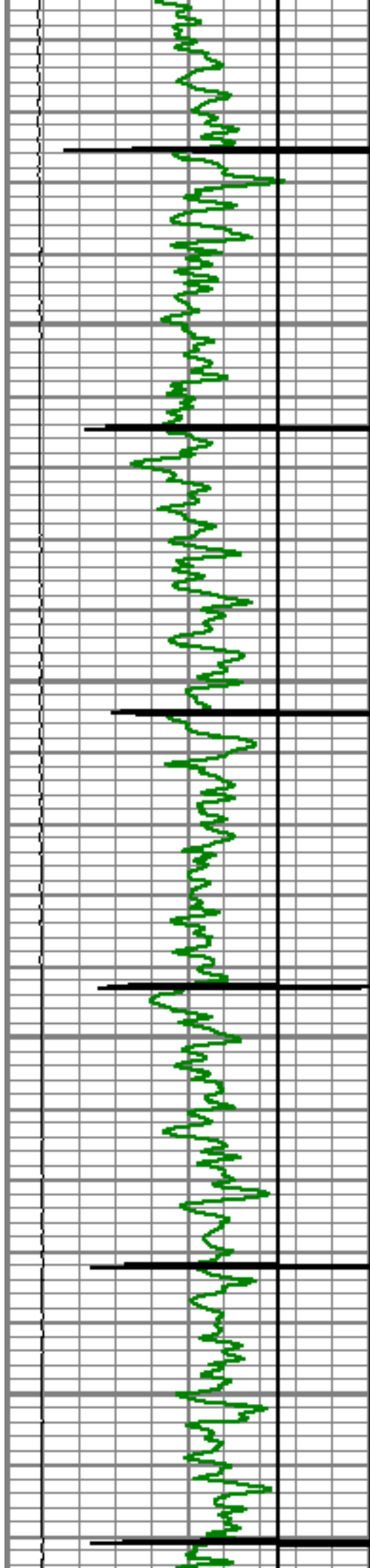
1250

1300

1350

1400




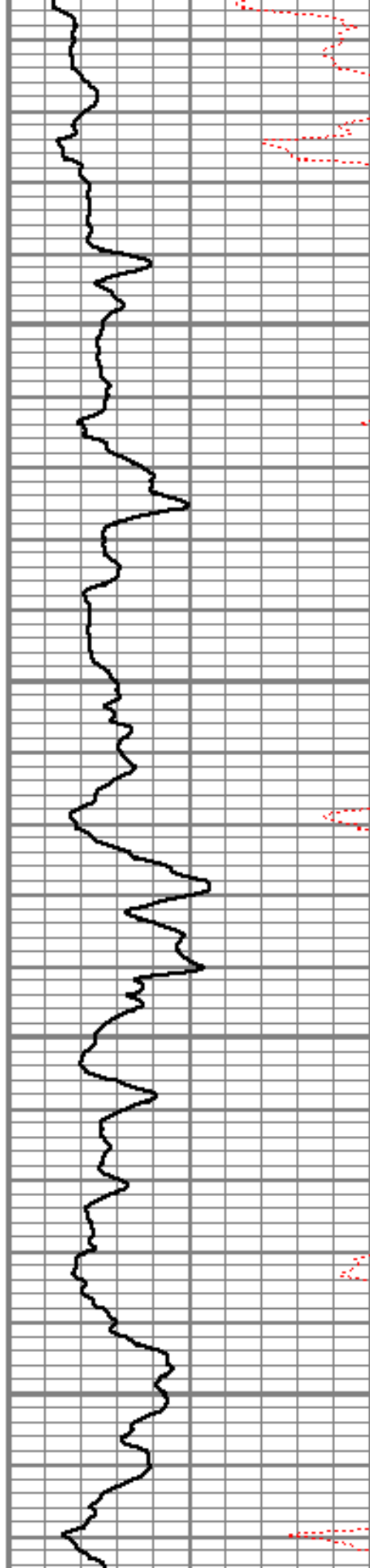


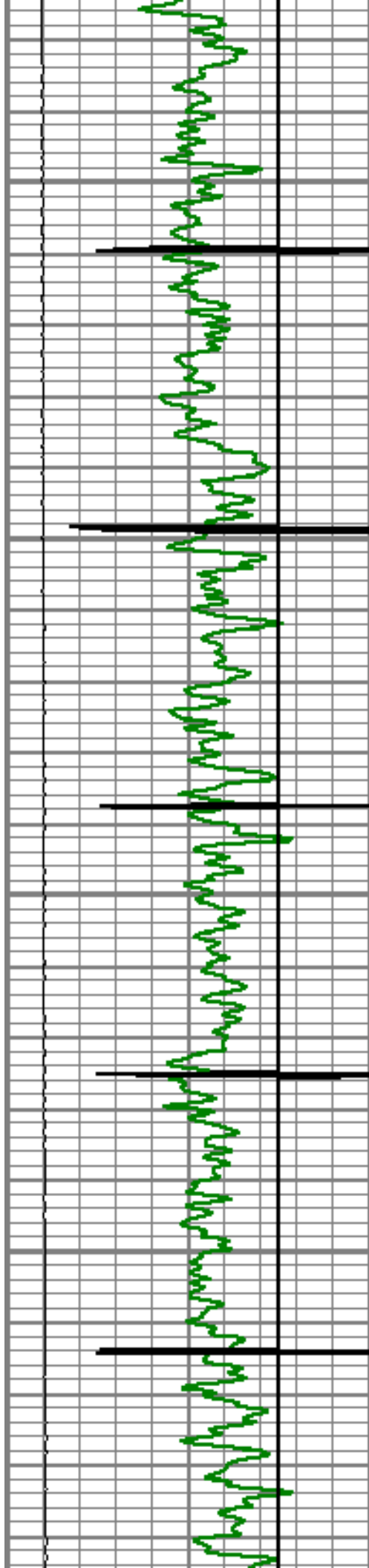
1450

1500

1550

1600




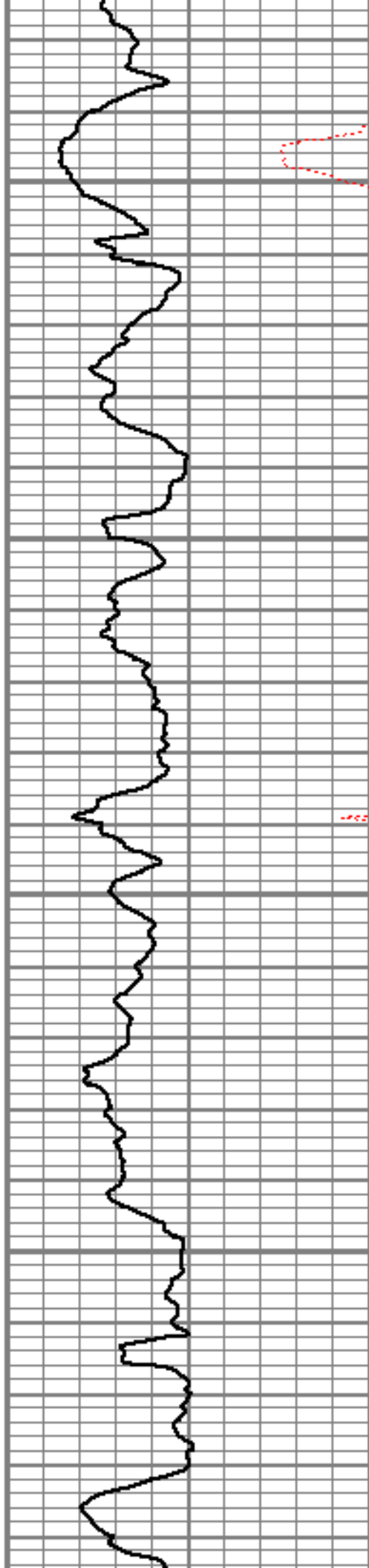


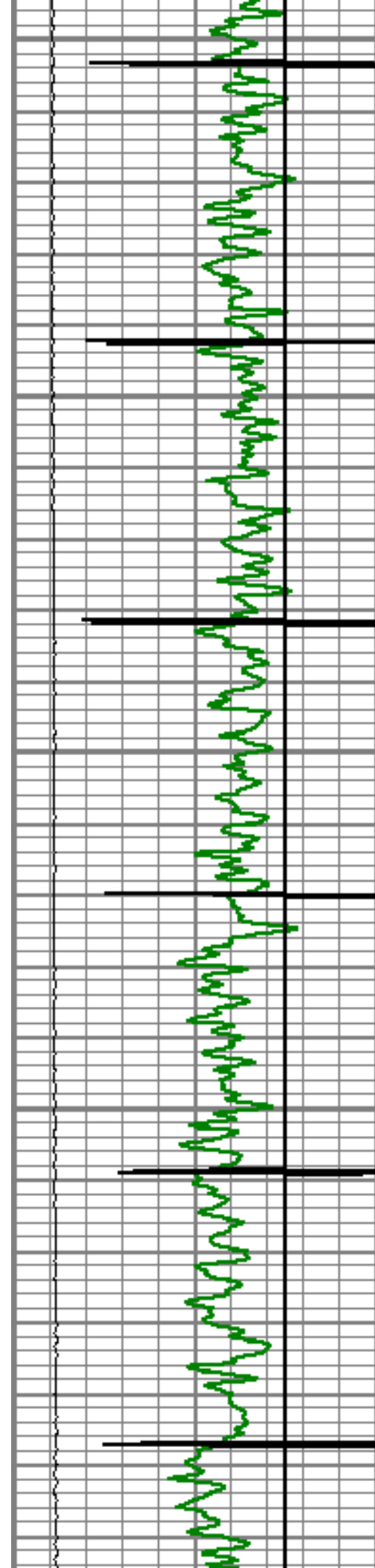
1650

1700

1750

1800





1850

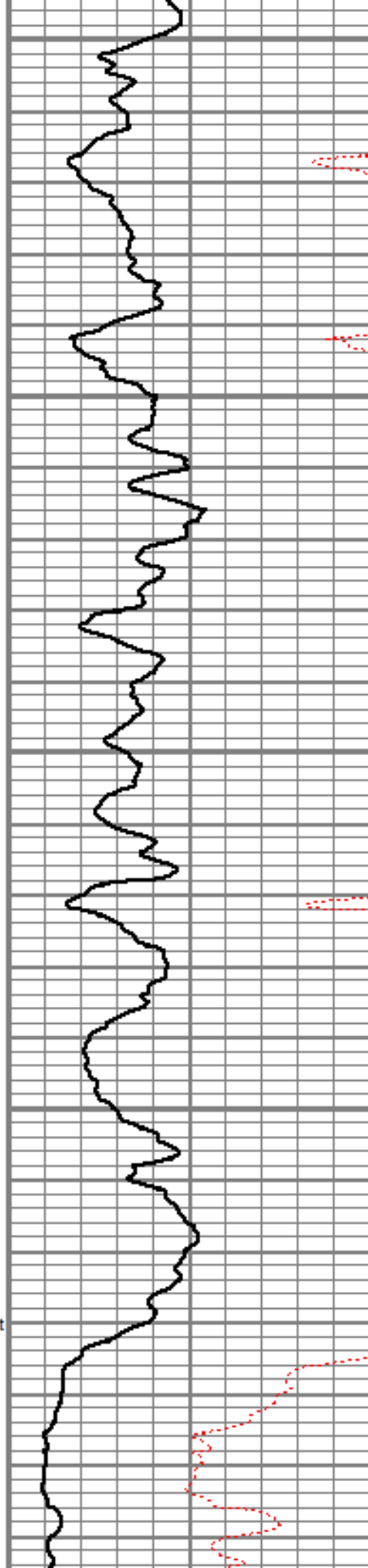
1900

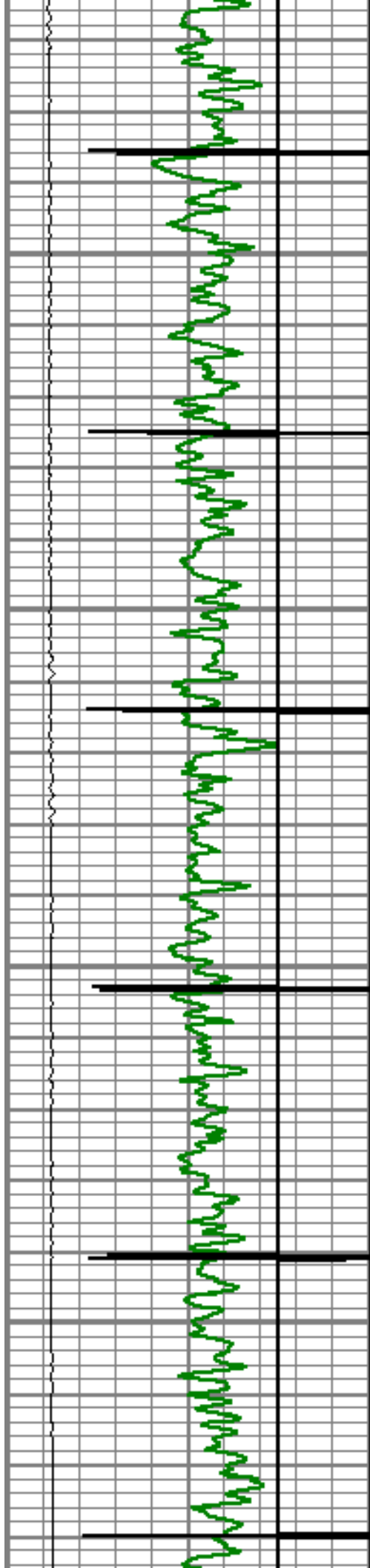
1950

2000

Top of Cement

2050




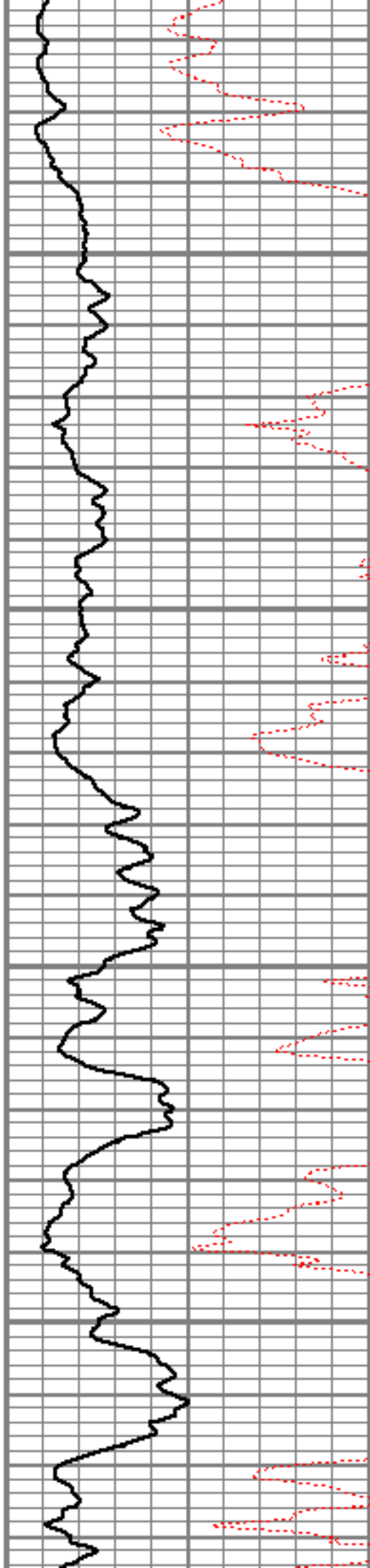


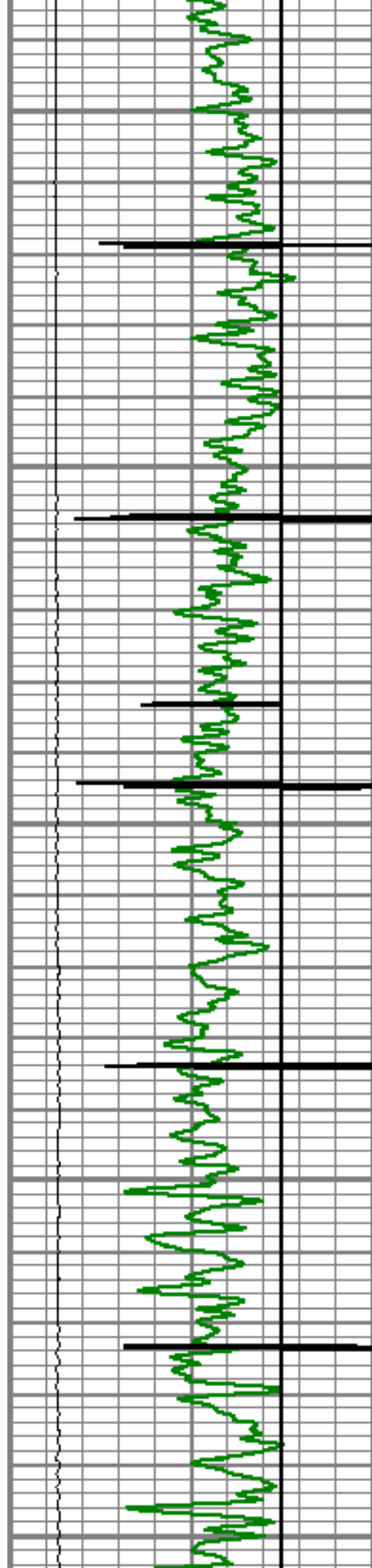
2100

2150

2200

2250






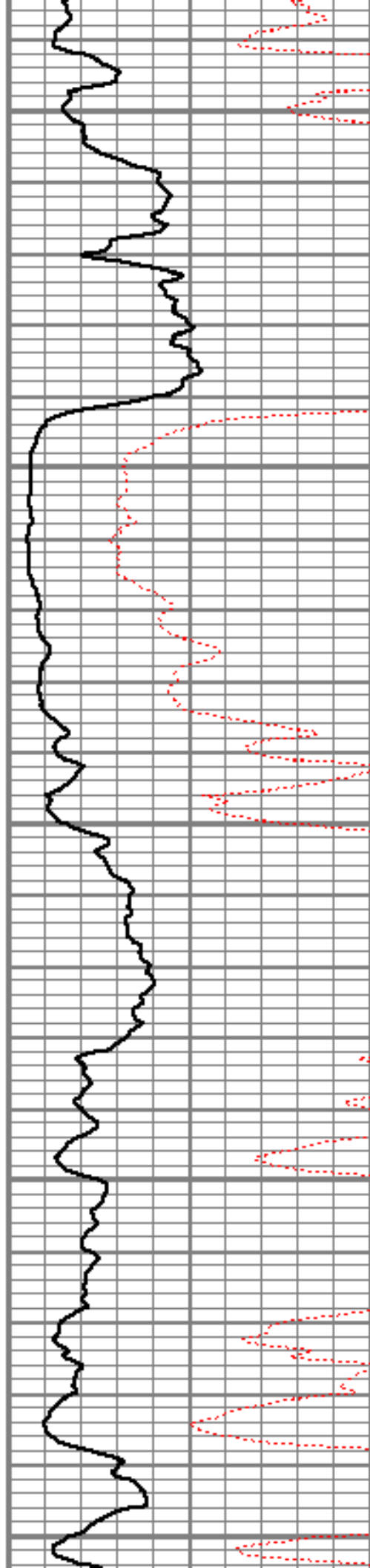
2300

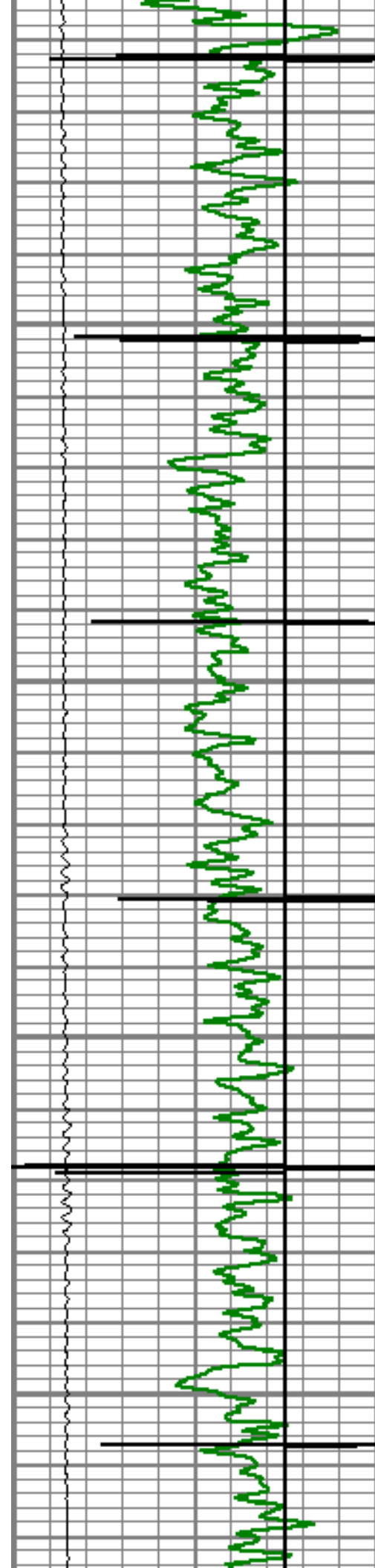
2350

2400

2450

2500




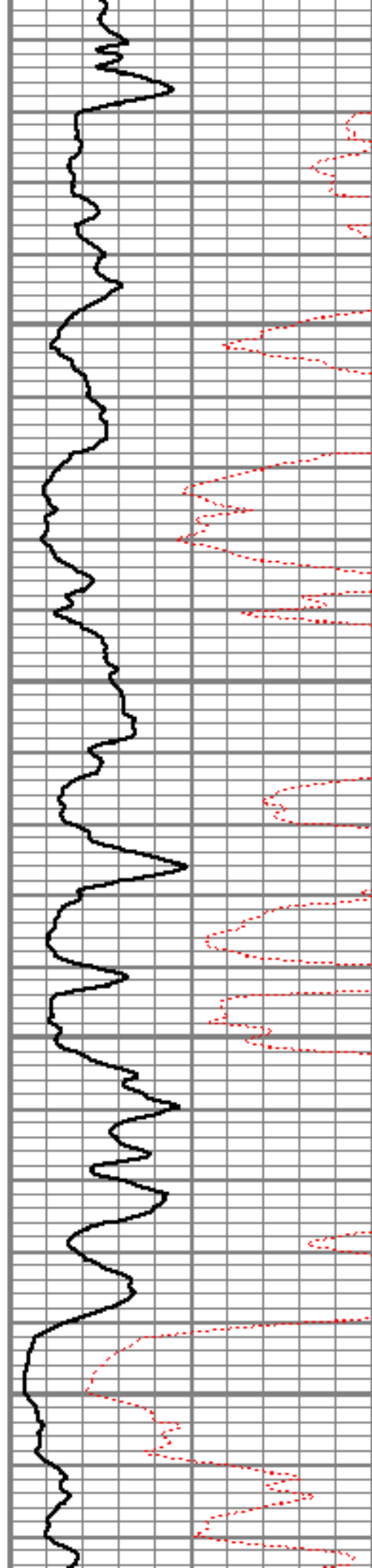


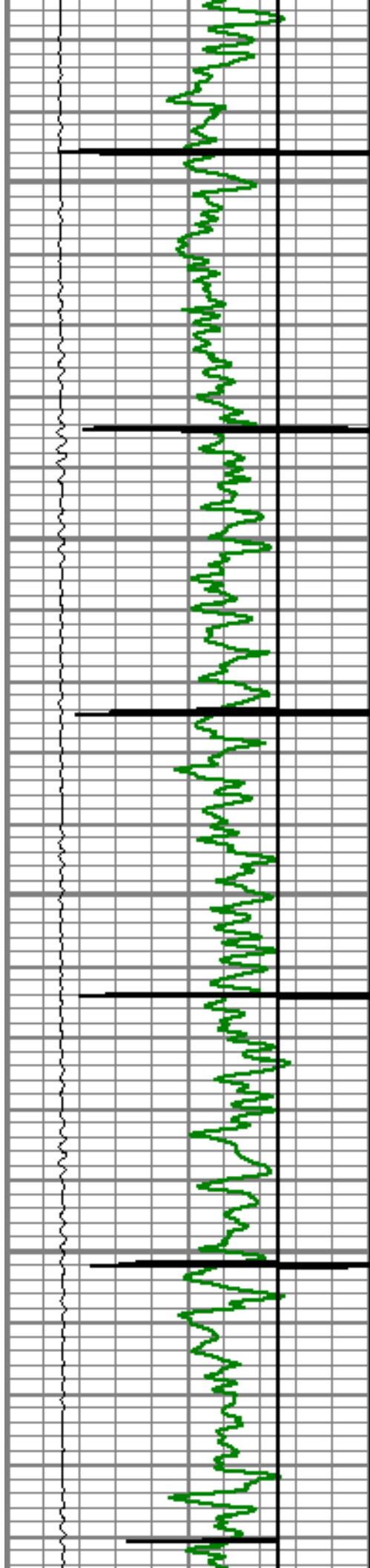
2550

2600

2650

2700




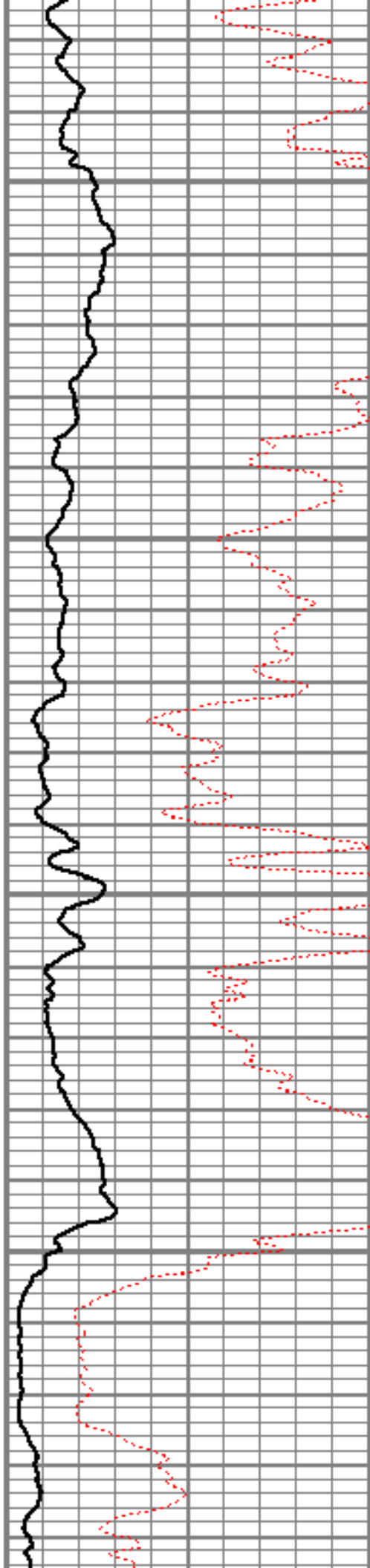


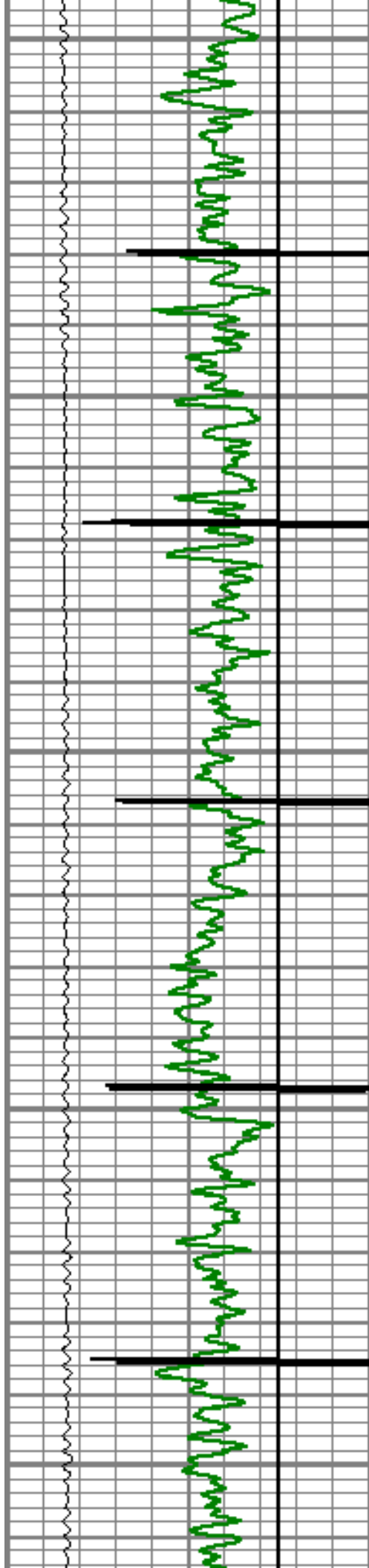
2750

2800

2850

2900






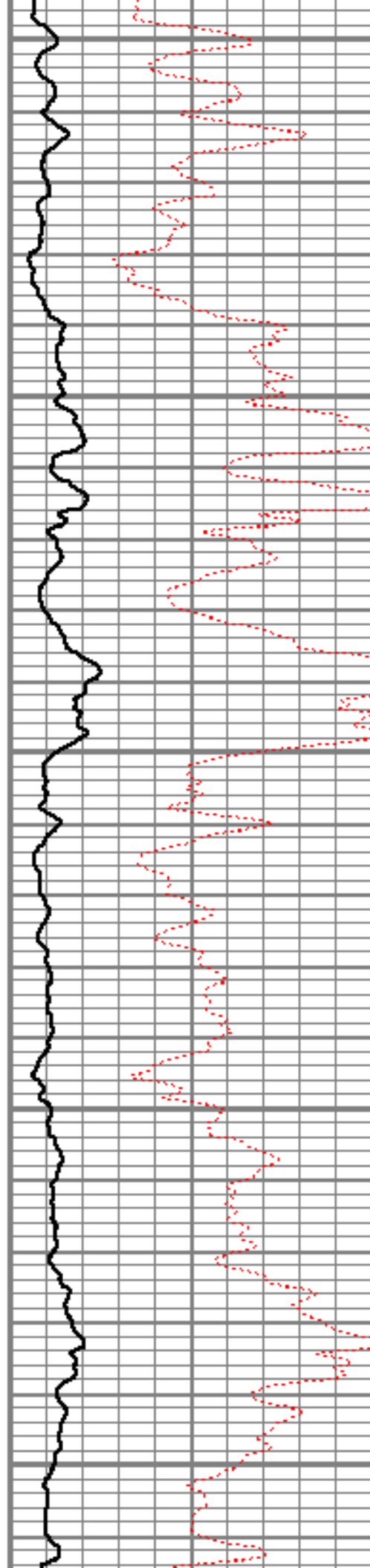
2950

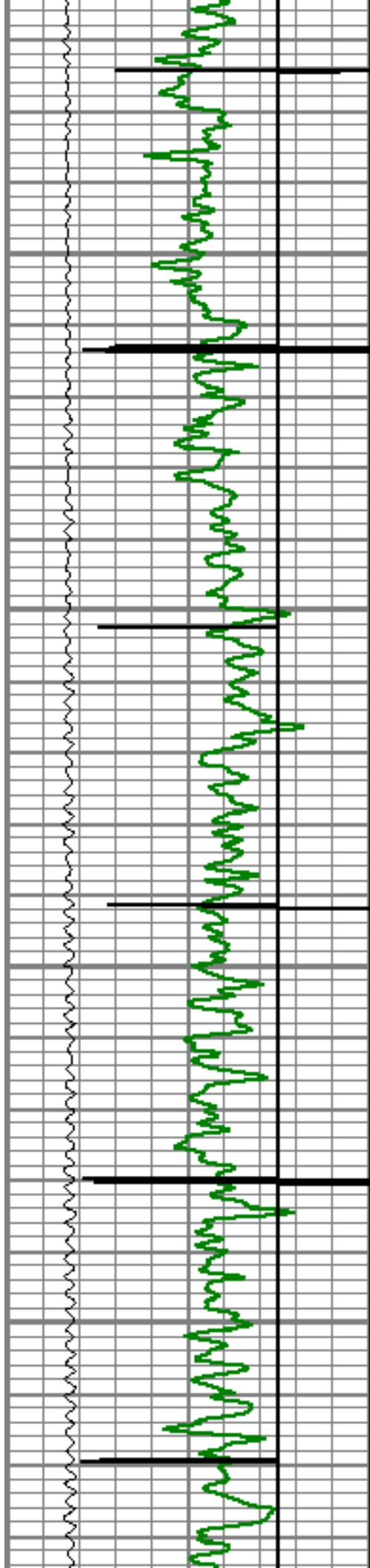
3000

3050

3100

3150




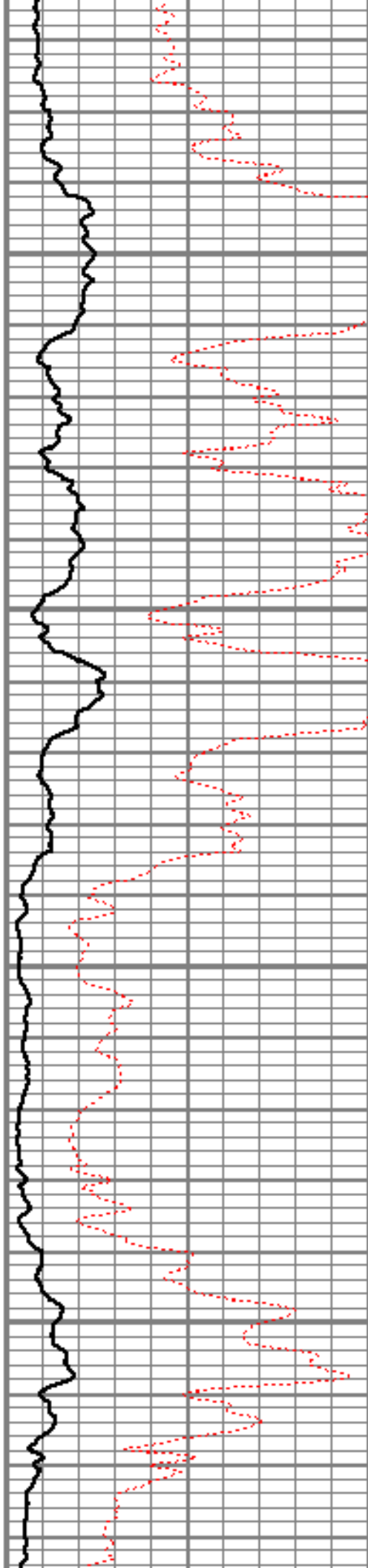


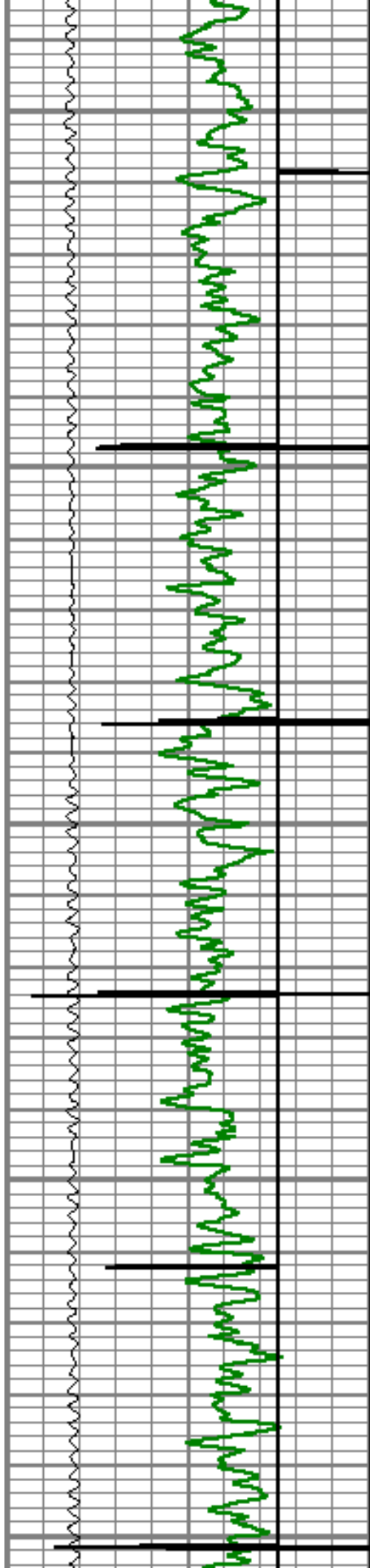
3200

3250

3300

3350






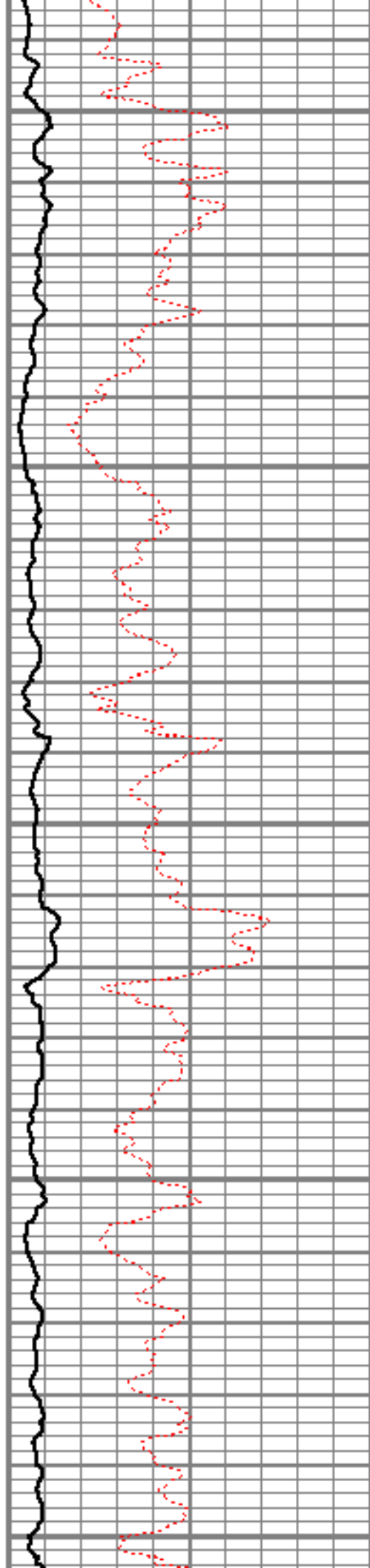
3400

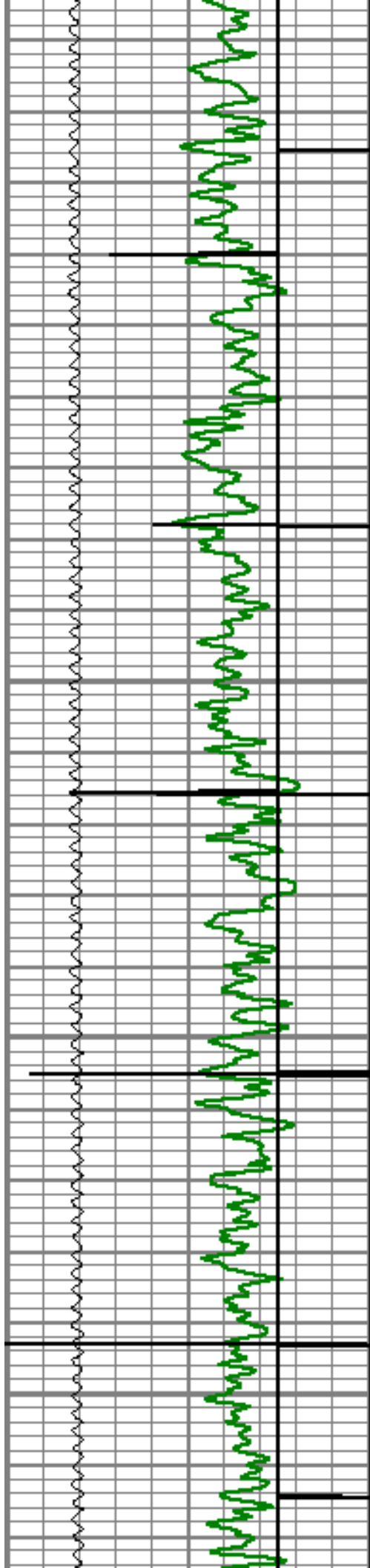
3450

3500

3550

3600




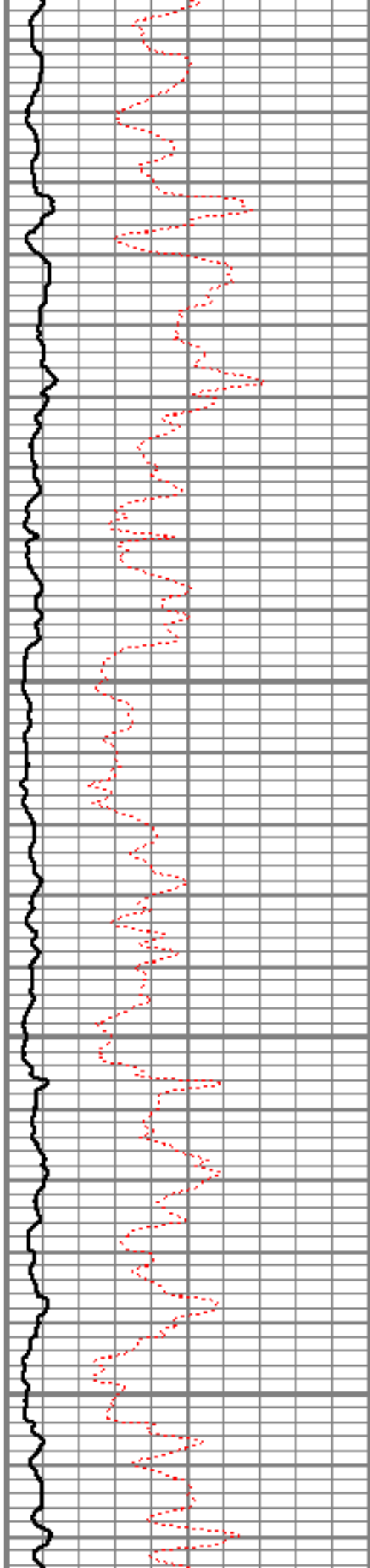


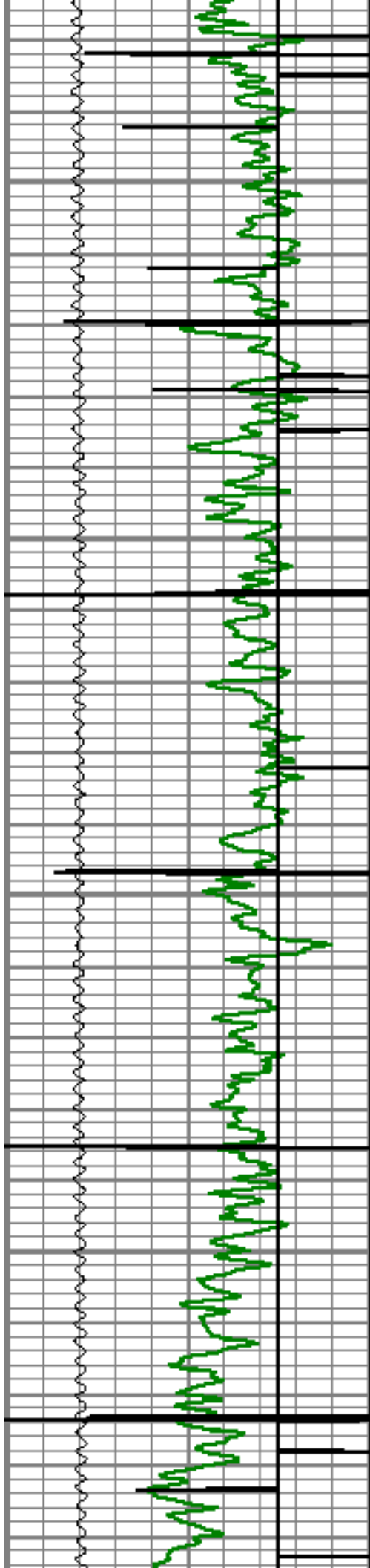
3650

3700

3750

3800



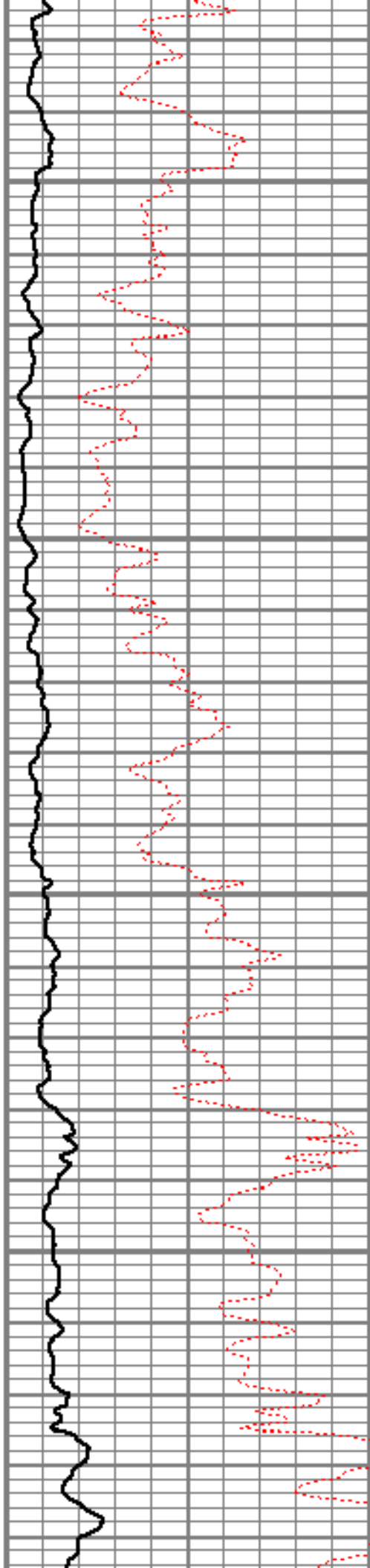


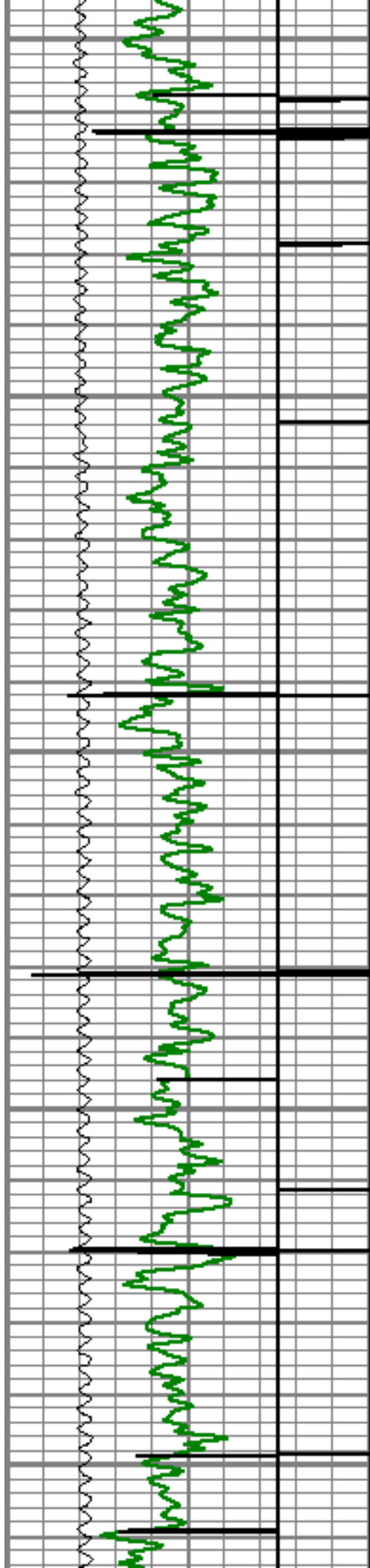
3850

3900

3950

4000






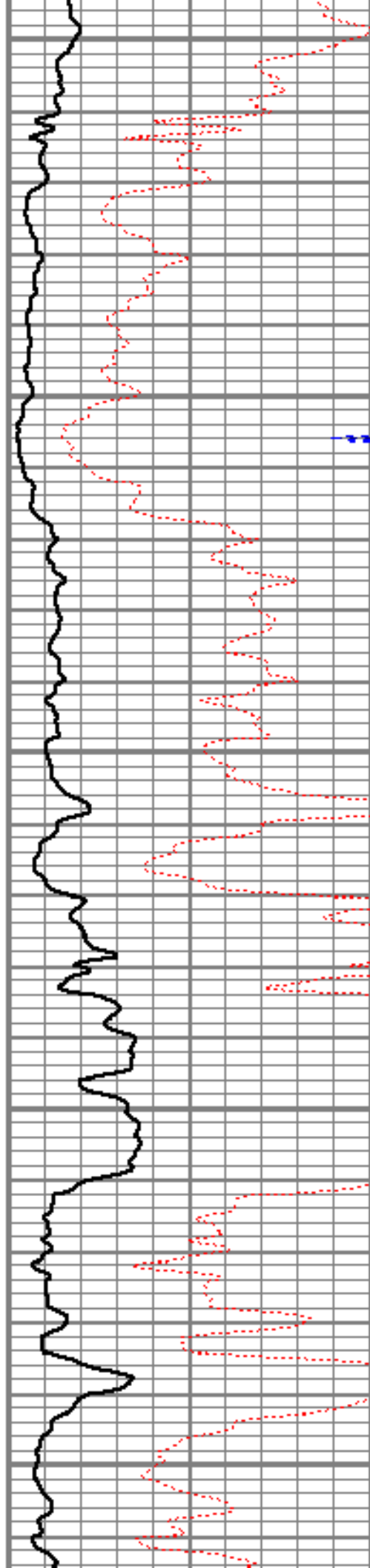
4050

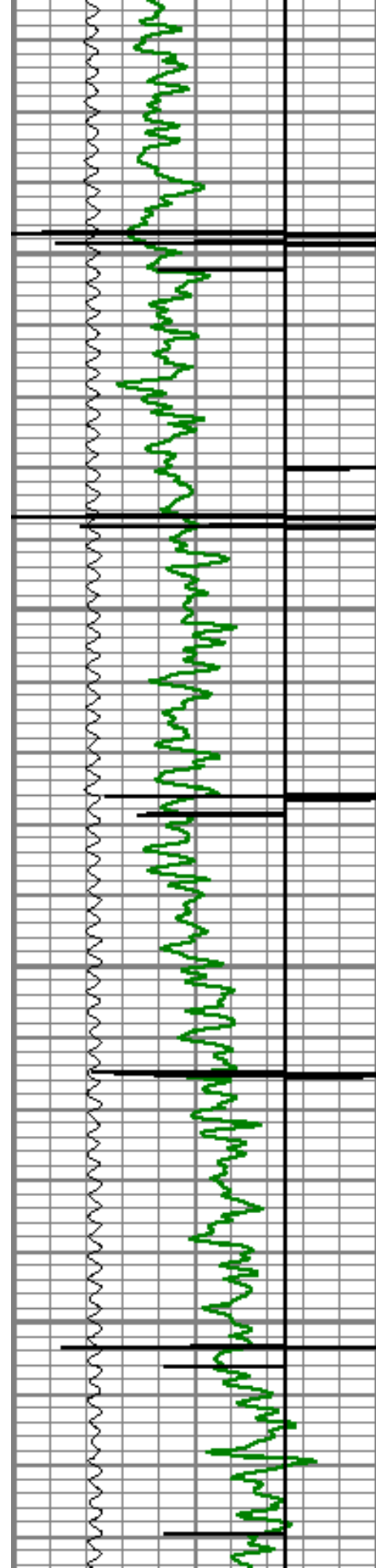
4100

4150

4200

4250




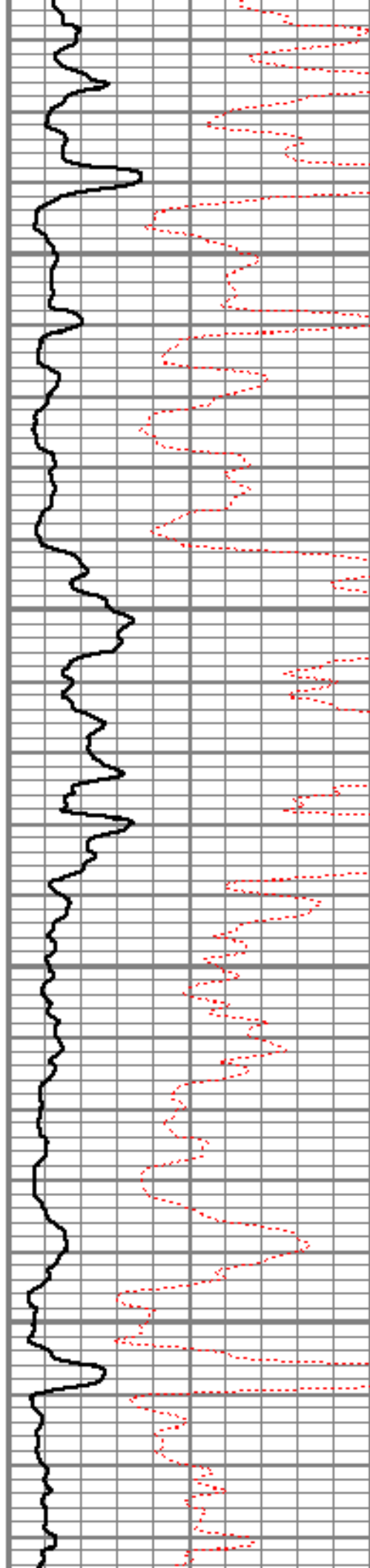


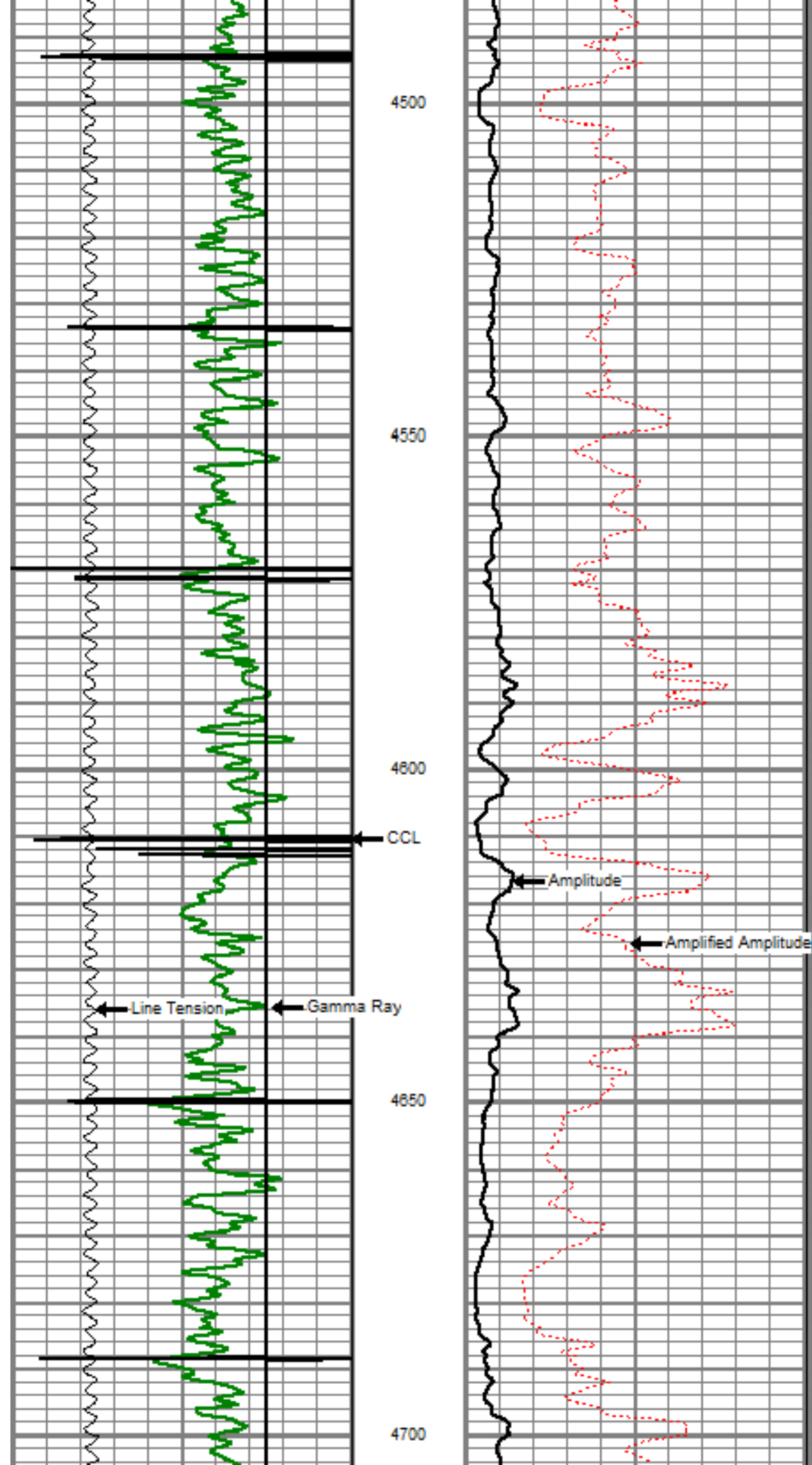
4300


4350

4400

4450






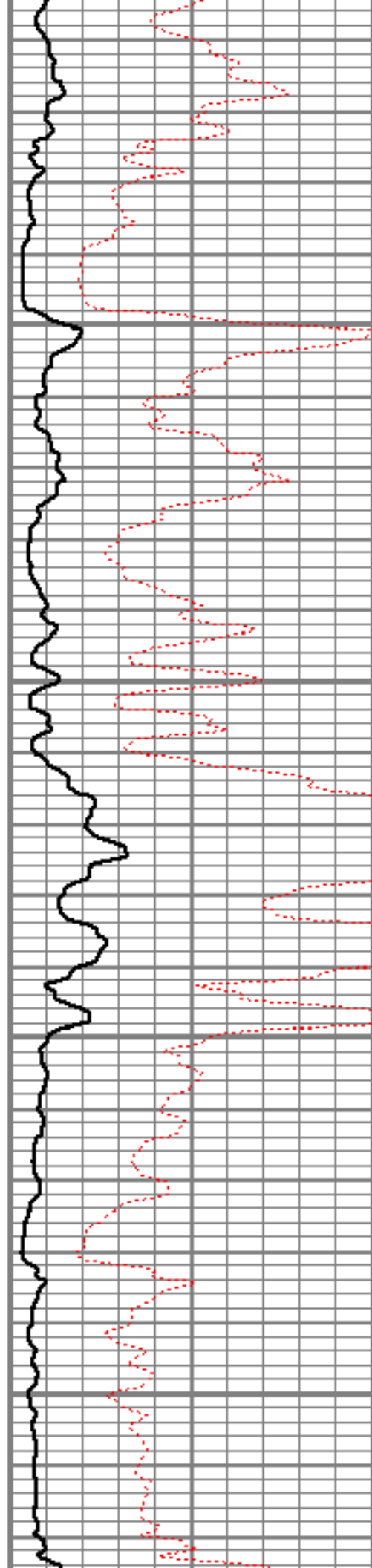


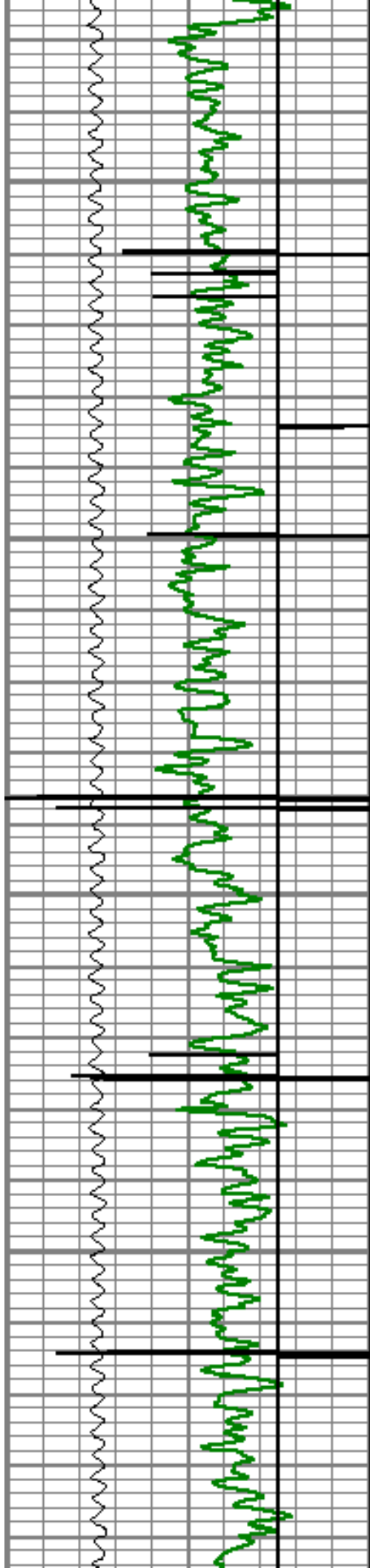
4750

4800

4850

4900




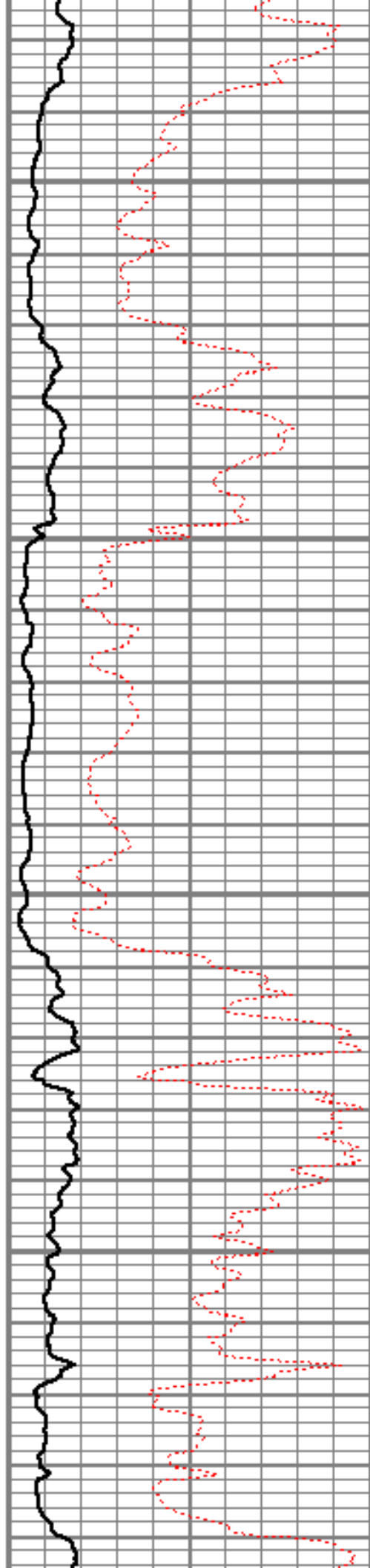


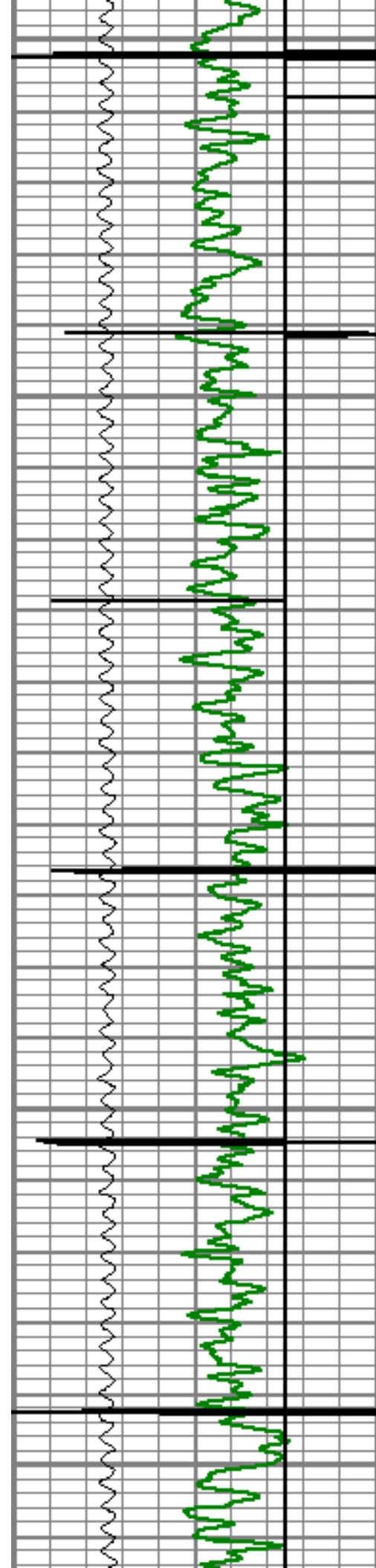
4950

5000

5050

5100






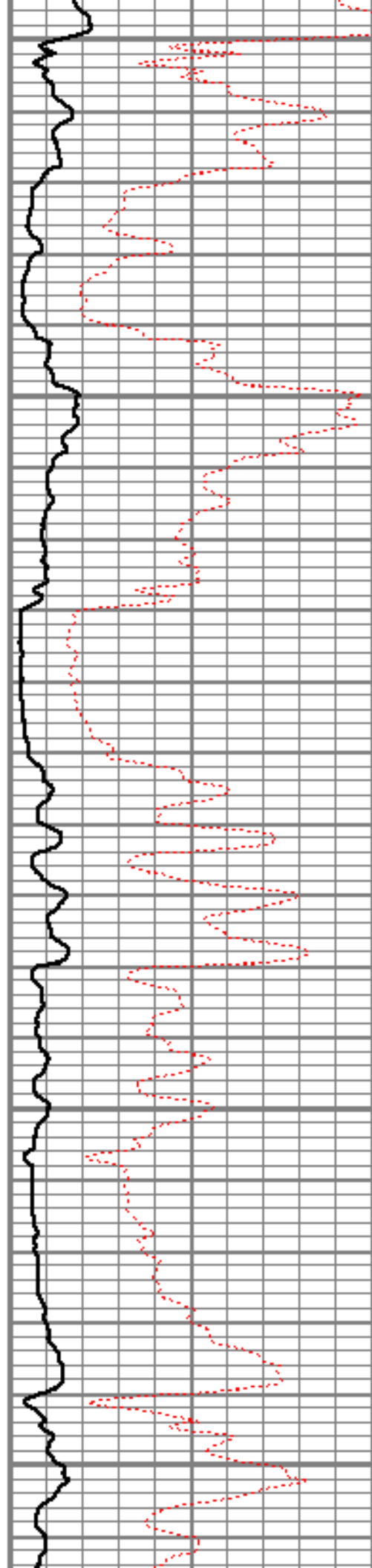
5150

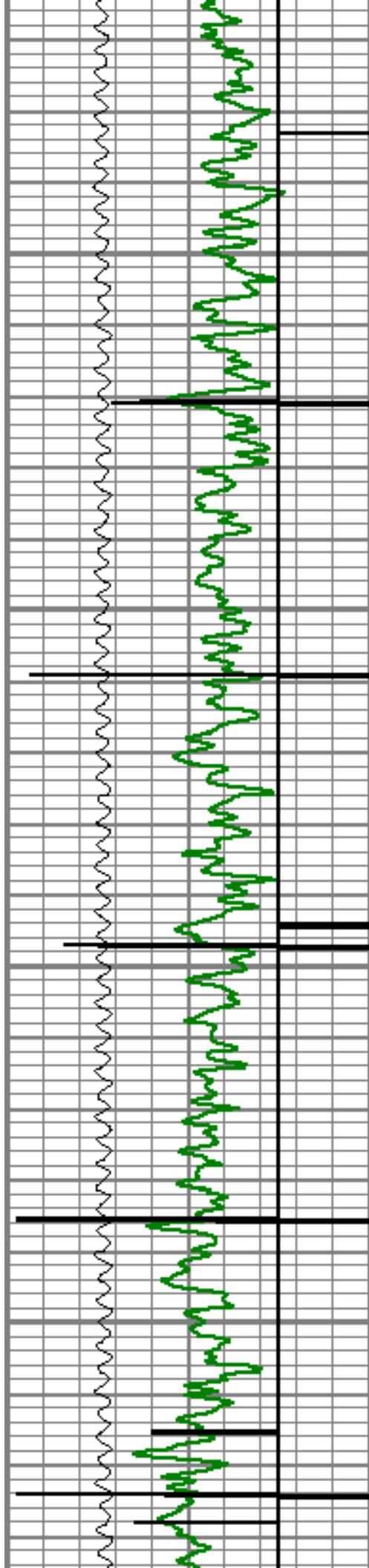
5200

5250

5300

5350




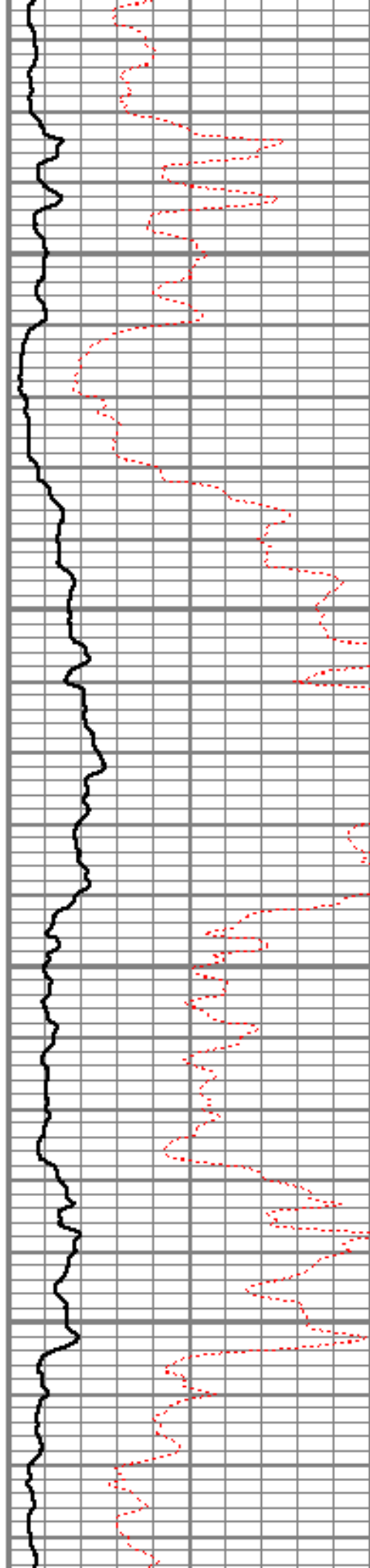


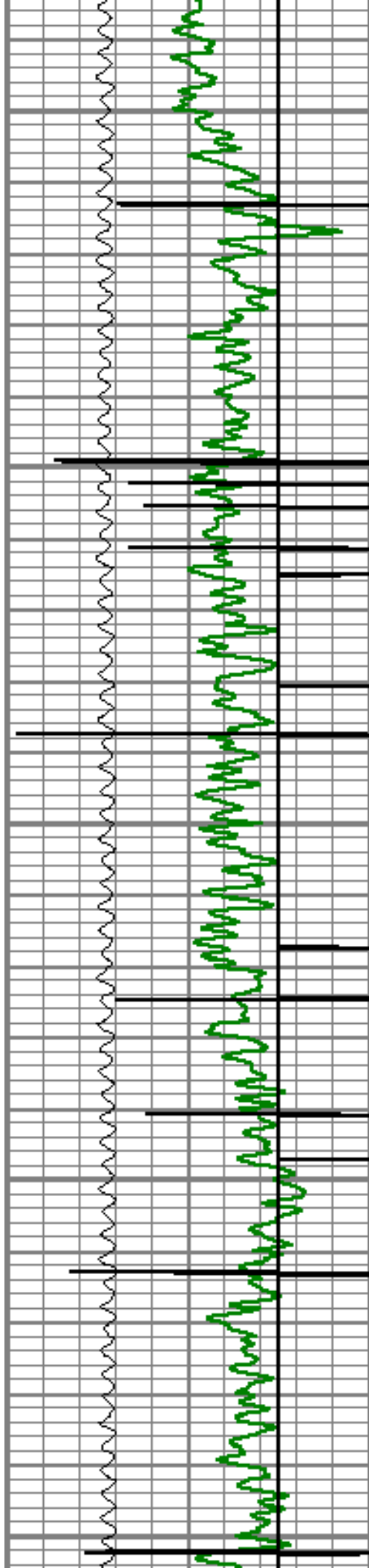
5400

5450

5500

5550






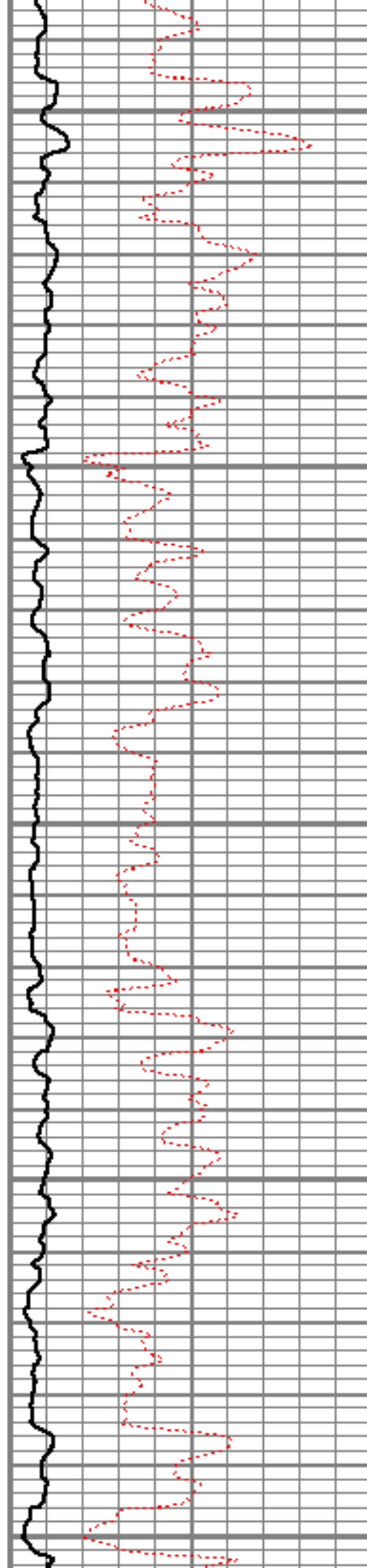
5600

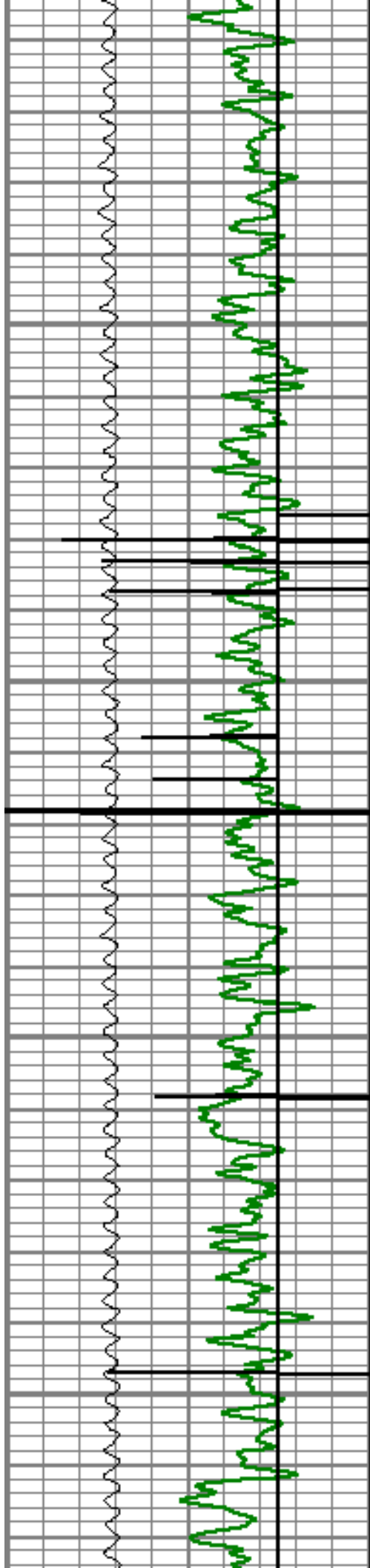
5650

5700

5750

5800




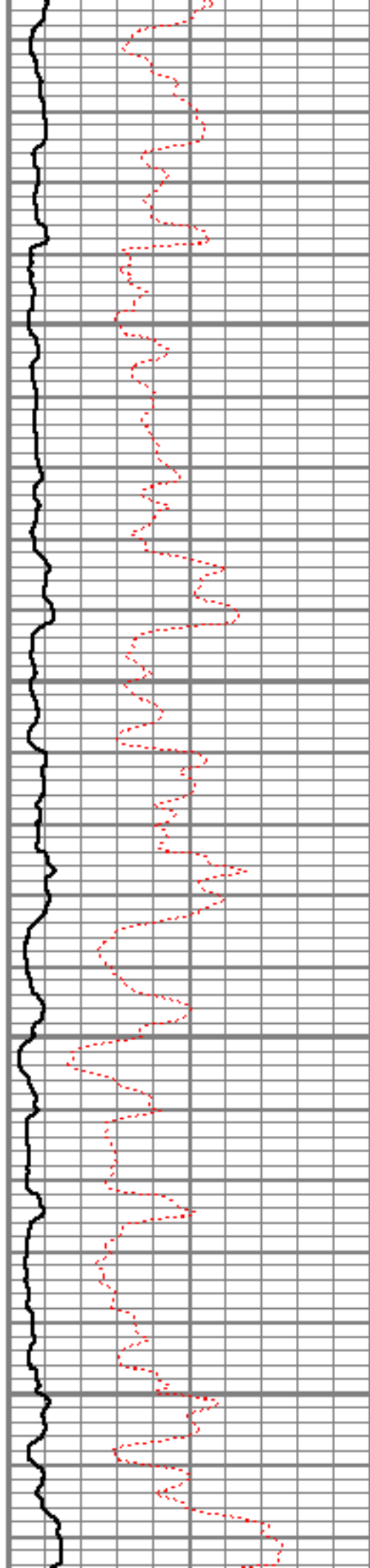


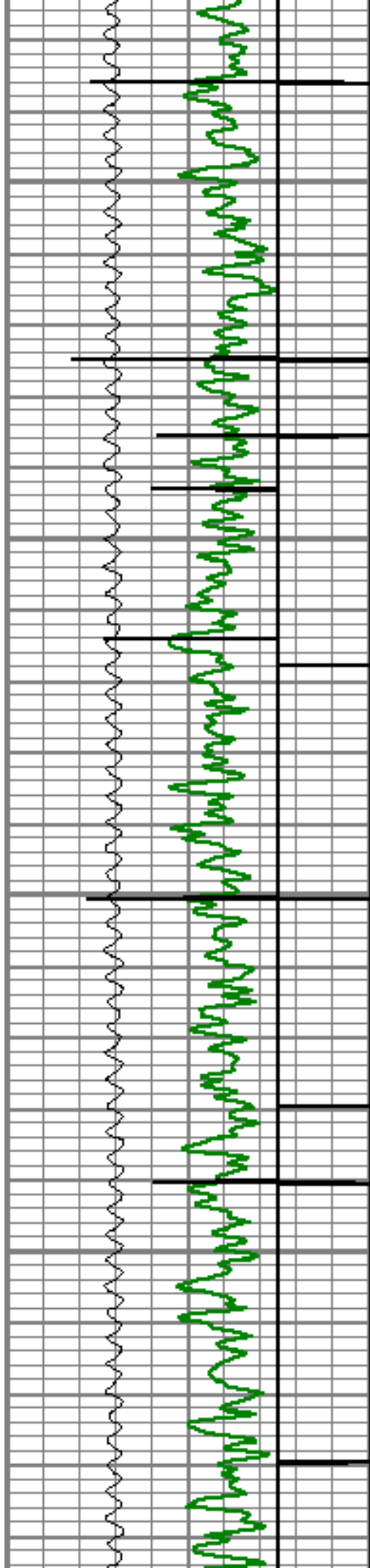
5850

5900

5950

6000




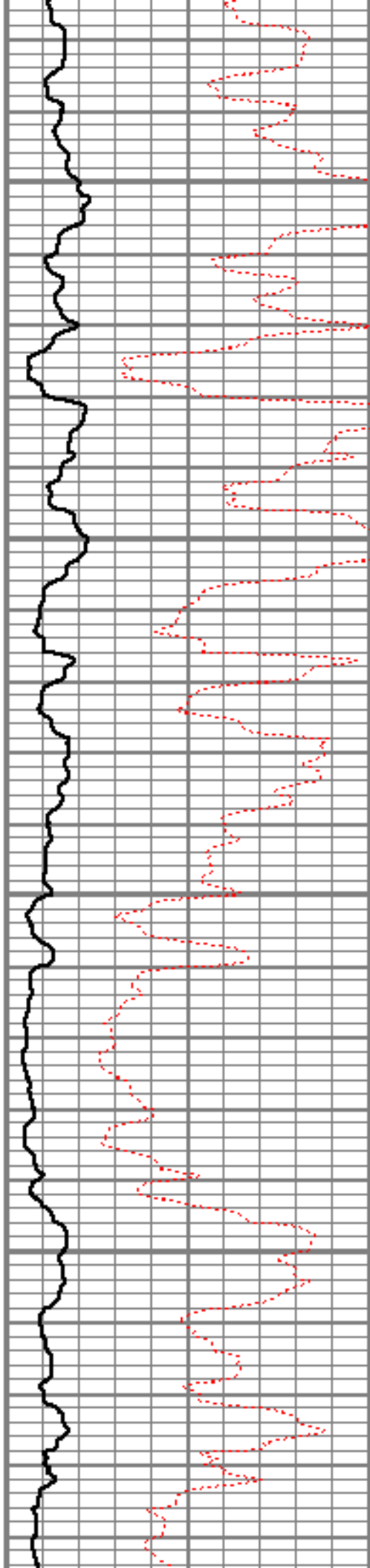


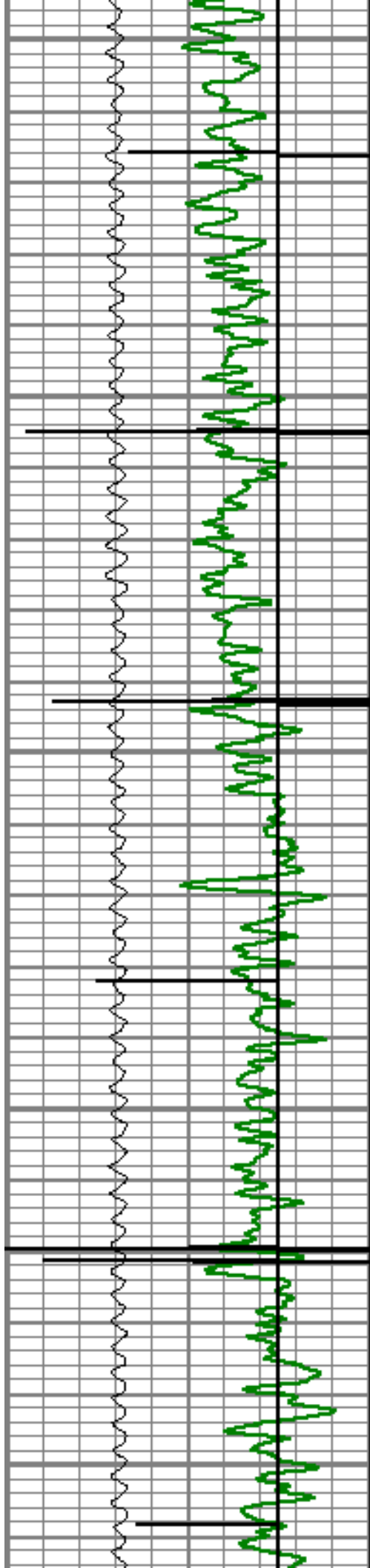
6050

6100

6150

6200





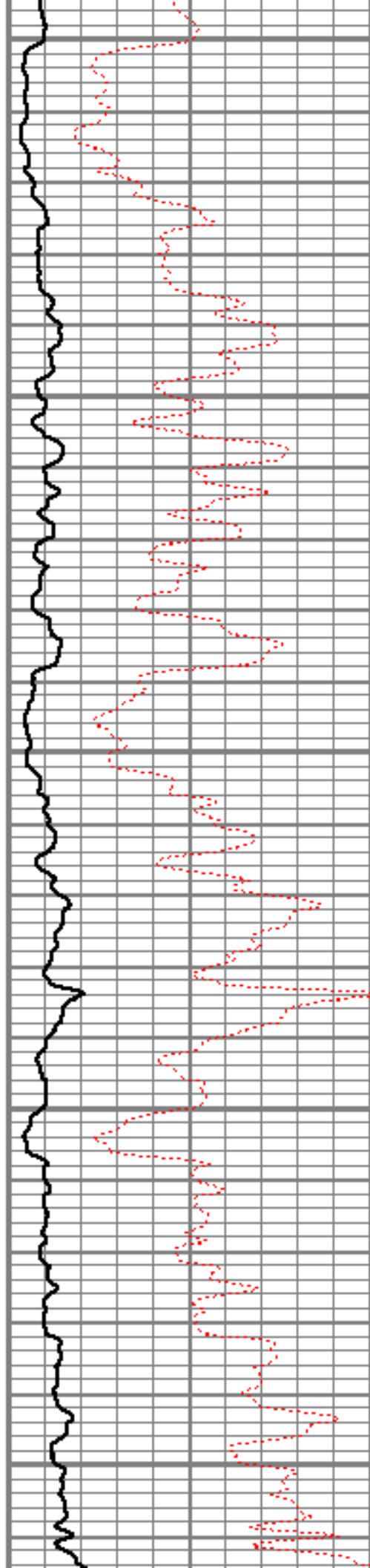
6250

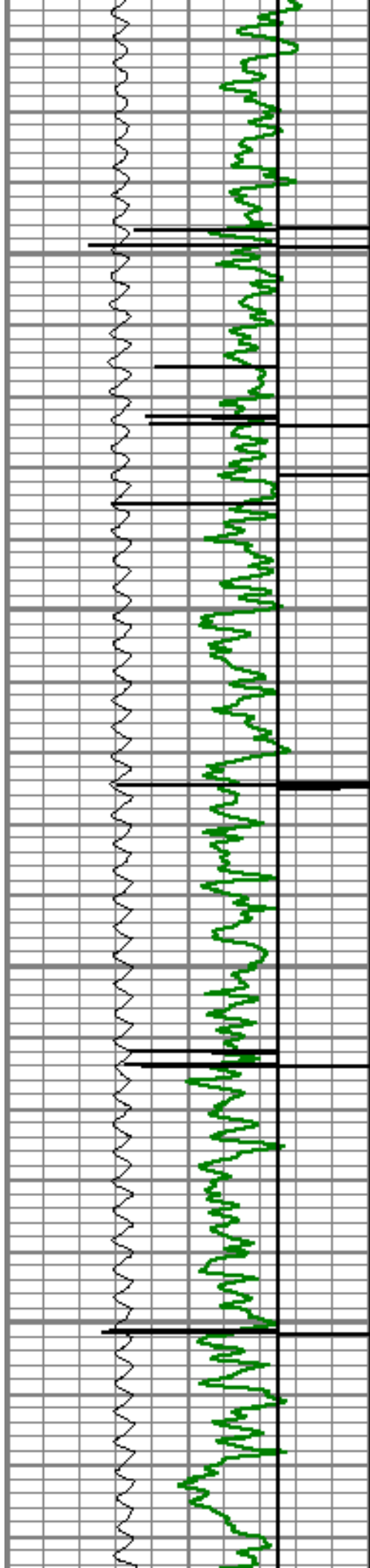
6300

6350

6400

6450




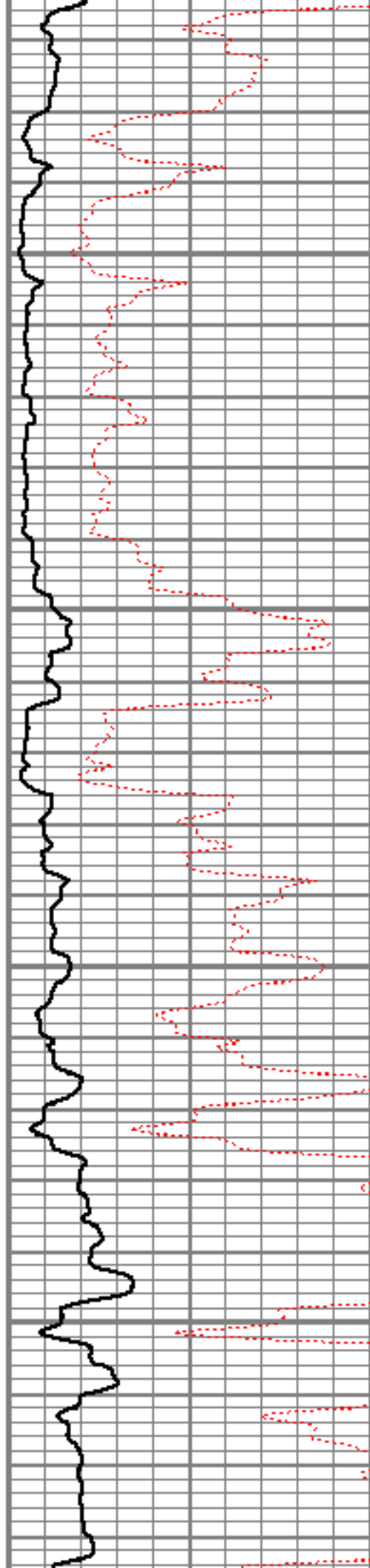


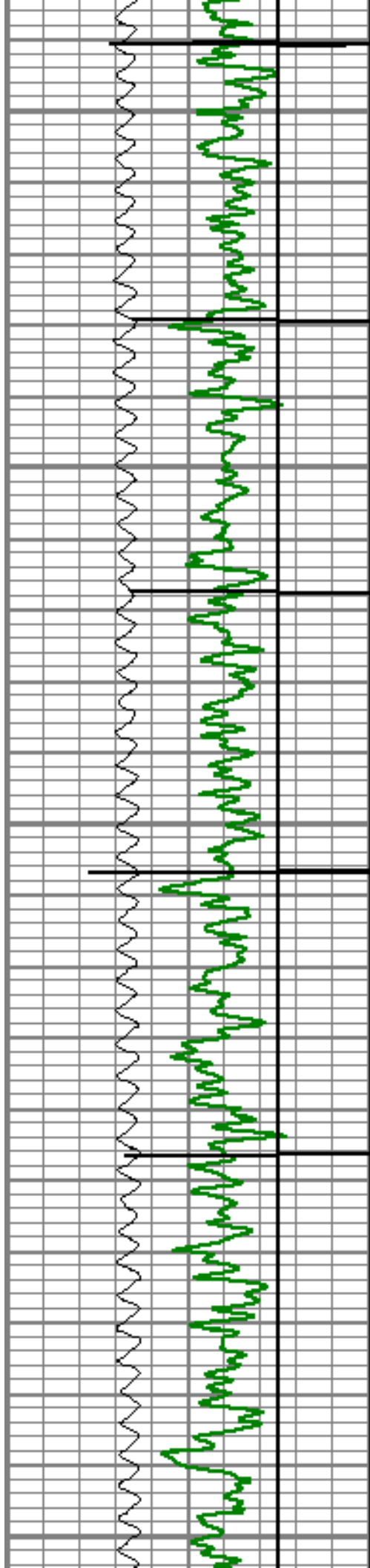
6500

6550

6600

6650






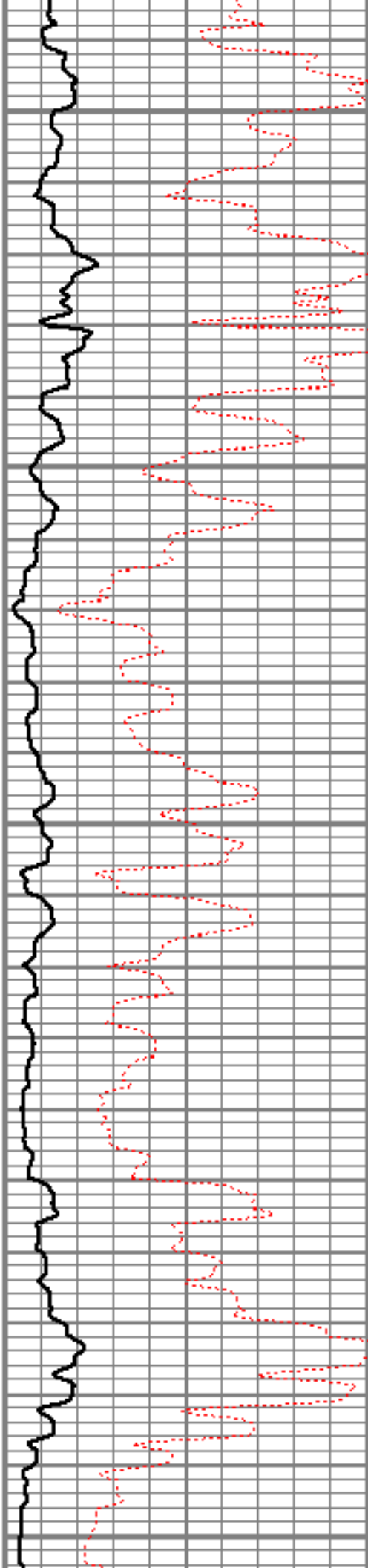
6700

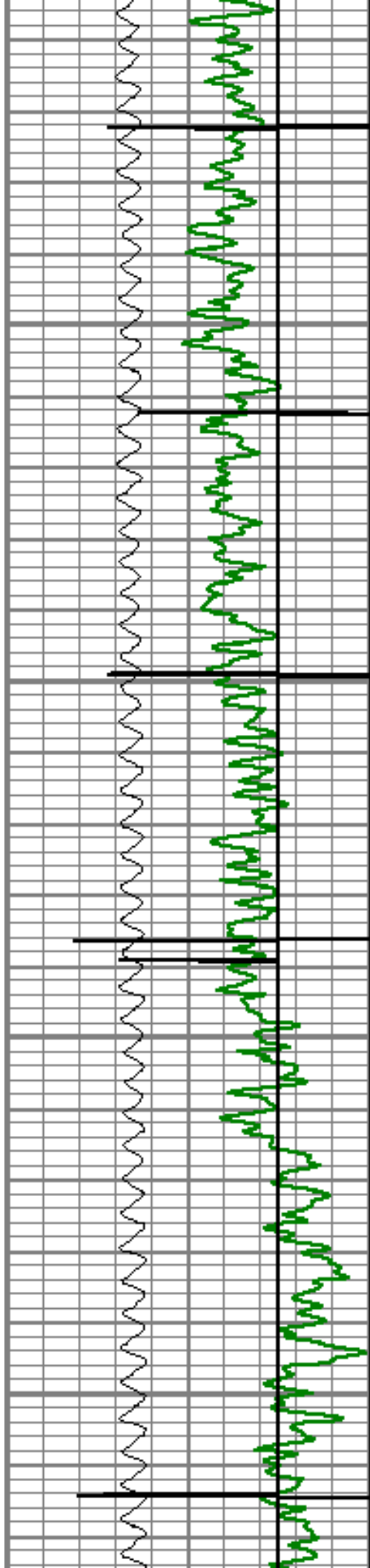
6750

6800

6850

6900




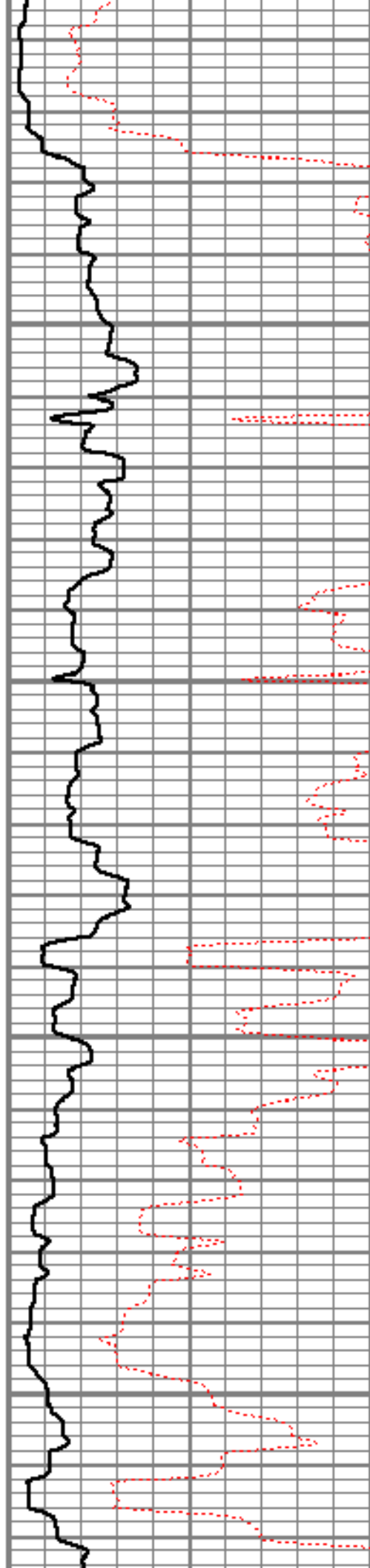


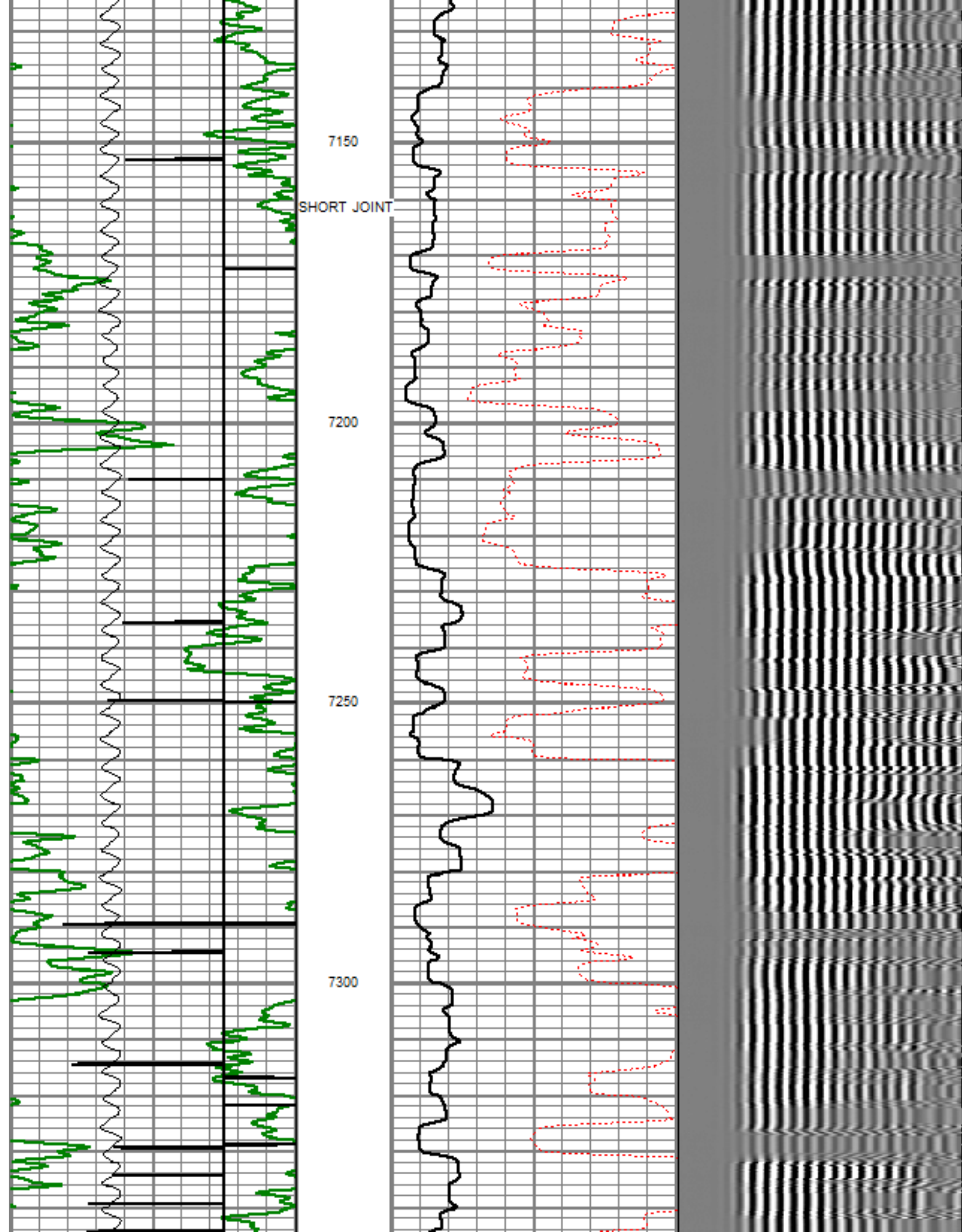
6950

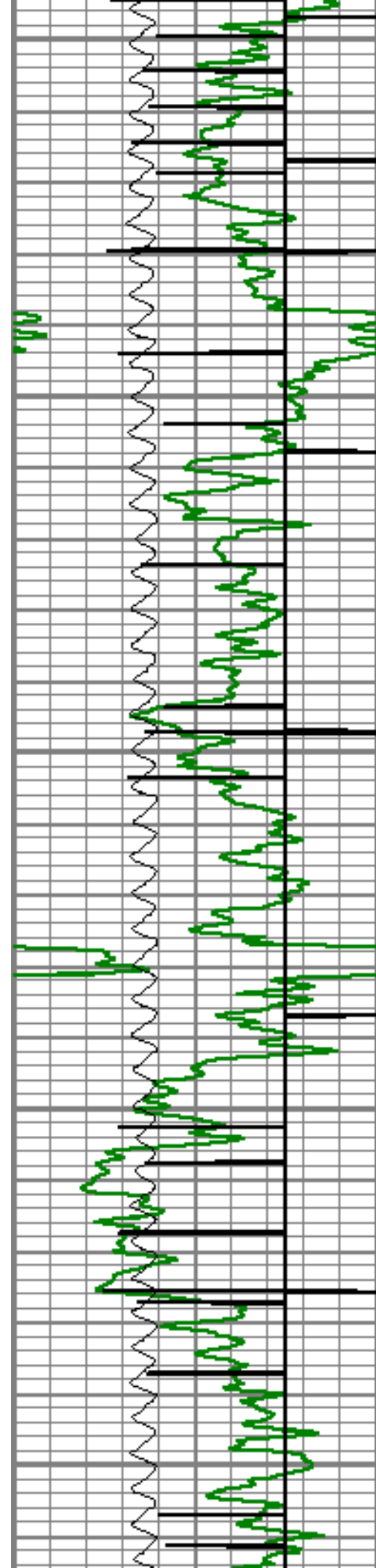
7000

7050

7100








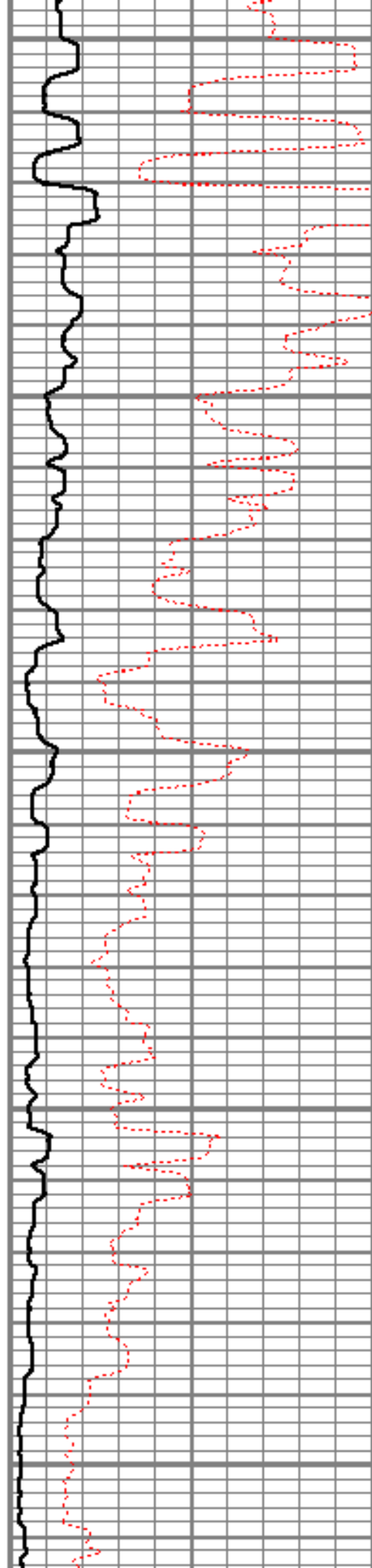
7350

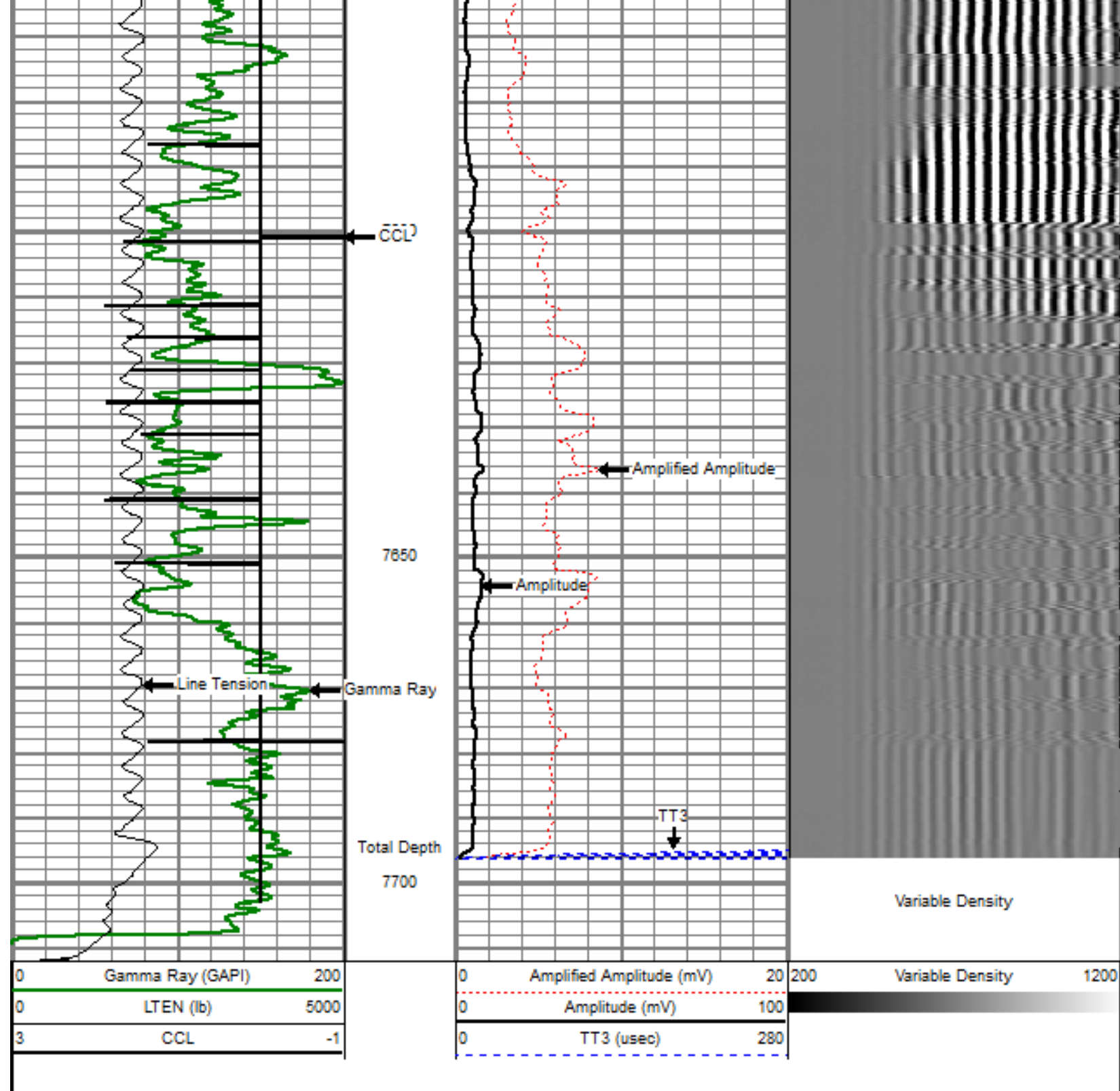
7400

7450


7500

7550





Sensor	Offset (ft)	Schematic	Description	Len (ft)	OD (in)	Wt (lb)
			titan Titan Cable Head Go Pin.	1.02	1.44	1.50
			Centralizer-Probe (CENT-PROBE-1) Probe Bowspring Centralizer	2.88	2.75	10.00

WVF3	16.56		CBL-PRB_CBL_DIGITAL (PRB_CBL_DIG_28.77 2) Probe 2.75" Dual Receiver Bond	2.75	60.00
WVF5	15.56				
			Centralizer-Probe (CENT-PROBE-2) Probe Bowspring Centralizer	2.88	10.00
CCL	8.21		CCL-PRB_CCL_2MAG (PRB_CCL_2MAG_02.02) Probe 2 Magnet CCL	2.75	
			GR-PROBE_GR (PRB_GR_275_01) Probe stand alone Gamma Ray Tool	4.54	30.00
GR	3.63				
			TEMP-Comprobe (TEMP_CMPRB_1375_01) Positive pulse Temp tool	2.88	15.00
TEMP	0.17				
Dataset: nc farms 10-32 cbl.db: field/well/run1/PASS22 Total Length: 24.98 ft Total Weight: 126.50 lb O.D. 2.75 in					



Company
Well
Field
County
State

BAYSWATER EXPLORATION AND PRODUCTION
NC FARMS 10-32
WATTENBERG
WELD
CO