



CEMENT BOND LOG

Mesa Wireline

Company	BAYSWATER EXPLORATION & PROD.		
Well	BOSWORTH-BAILEY 20-31		
Field	EATON		
County	WELD		
State	COLORADO		
Company BAYSWATER EXPLORATION & PROD. LLC		Other Services	
Well BOSWORTH-BAILEY 20-31		NONE	
Field EATON			
County WELD		State COLORADO	
Location:	API #: 05-123-34745-00		Elevation K.B. 4891' D.F. 4890' G.L. 4875'
SHL: 717' FSL & 188' FEL SESE			
BHL: 1576' FSL & 1294' FEL NESE			
SEC: 31 TWP: 7N RGE: 66W			
Permanent Datum		GROUND LEVEL	
Log Measured From		KELLY BUSHING = 16'	
Drilling Measured From		KELLY BUSHING	

Date	9 MARCH 2012				
Run Number	ONE				
Depth Driller	7752'				
Depth Logger	7701'				
Bottom Logged Interval	7701'				
Top Log Interval	600'				
Open Hole Size	7.875"				
Type Fluid	WATER				
Density / Viscosity	~8.34 LBS/GAL				
Max. Recorded Temp.	235 DegF				
Estimated Cement Top	2920'				
Time Well Ready	N/A				
Time Logger on Bottom	N/A				
Equipment Number	10801W/PB01				
Location	AULT, CO				
Recorded By	B. MAYNARICH				
Witnessed By	R. OHLEMEIER				
Borehole Record					
Run Number	Bit	From	To	Size	Tubing Record
ONE	12.25"	0	957'		Weight
TWO	7.875"	0	7752'		From
					To
Casing Record	Size		Wgt/Ft	Top	Bottom
Surface String	8.625"		24#	0	957'
Prot. String					
Production String	4.5"		11.6#	0	7742'
Liner					

<<< Fold Here >>>

All interpretations are opinions based on inferences from electrical or other measurements and we cannot and do not guarantee the accuracy or correctness of any interpretation, and we shall not, except in the case of gross or willful negligence on our part, be liable or responsible for any loss, costs, damages, or expenses incurred or sustained by anyone resulting from any interpretation made by any of our officers, agents or employees. These interpretations are also subject to our general terms and conditions set out in our current Price Schedule.

Comments

LOG CORRELATED TO PSI HIGH RESOLUTION INDUCTION LOG DATED 29 FEBRUARY 2012.
SHORT JOINT: 7161' - 7181'

WE APPRECIATE YOUR BUSINESS, MESA WIRELINE LLC, GRAND JUNCTION CO. (970) 257-0458



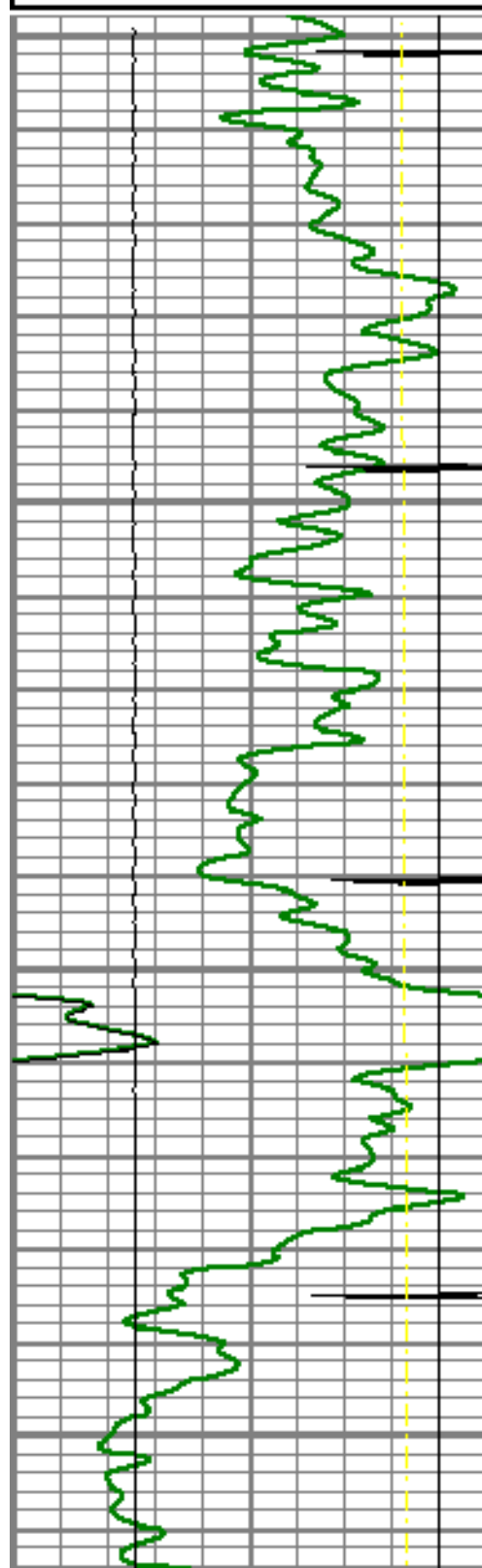
REPEAT PASS

Database File: bosworth_bailey 20-31.db
Dataset Pathname: pass2
Presentation Format: dobl_prb
Dataset Creation: Fri Mar 09 10:38:48 2012 by Log Std Casedhole 09061
Charted by: Depth in Feet scaled 1:240

0	Gamma Ray (GAPI)	200
0	LTEN (lb)	5000
9	CCL	-1
20	TEMP (degF)	280

0	Amplified Amplitude (mV)	20
0	Amplitude (mV)	100
0	TT3 (usec)	280

200 Variable Density 1200


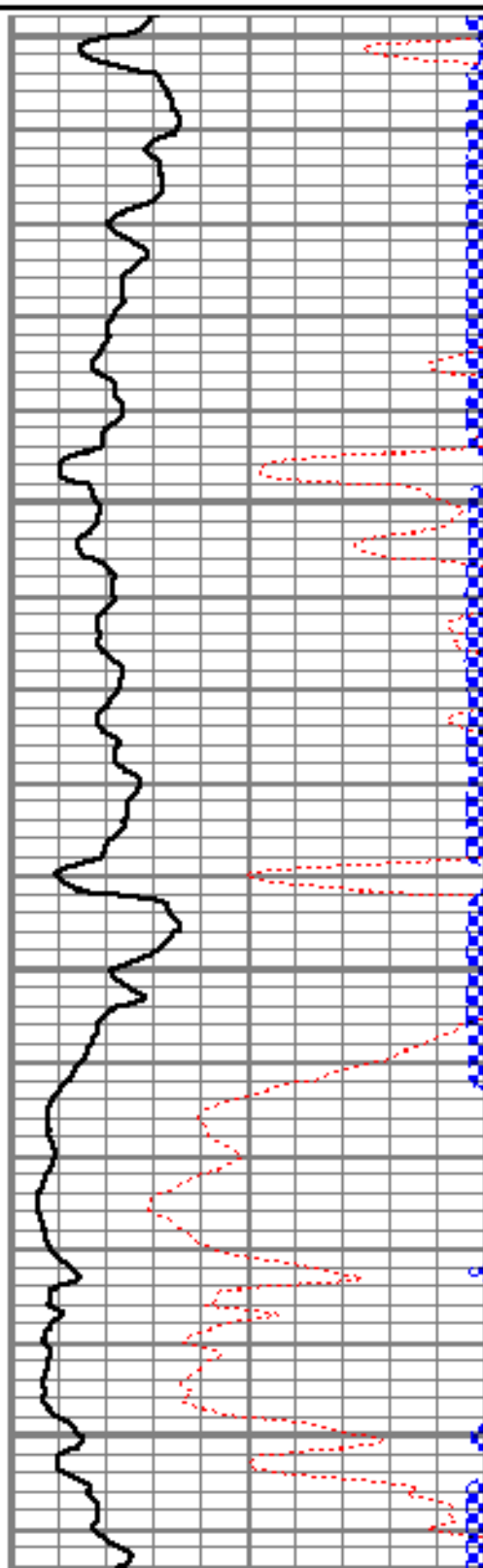


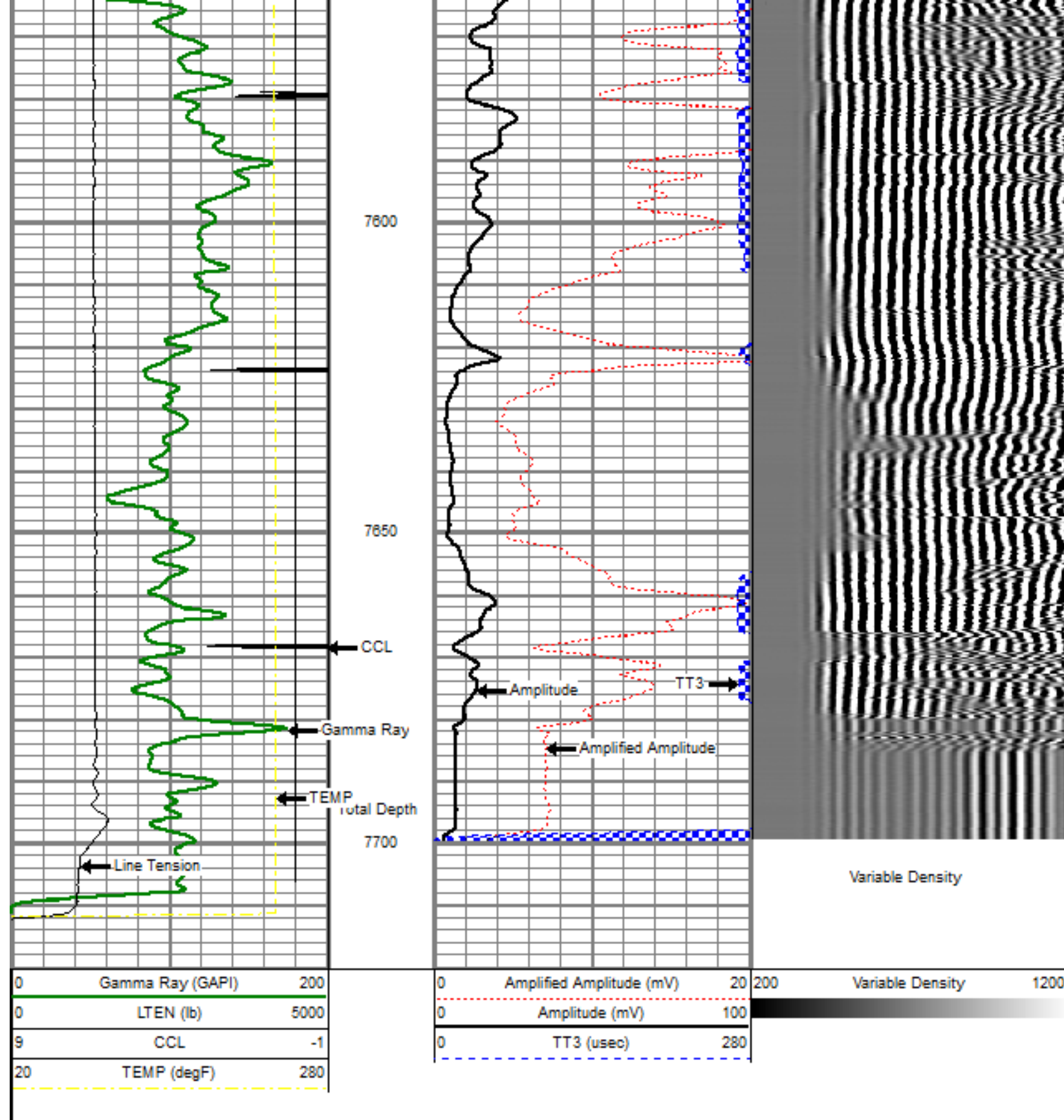
7400

7450

7500

7550





MAIN PASS

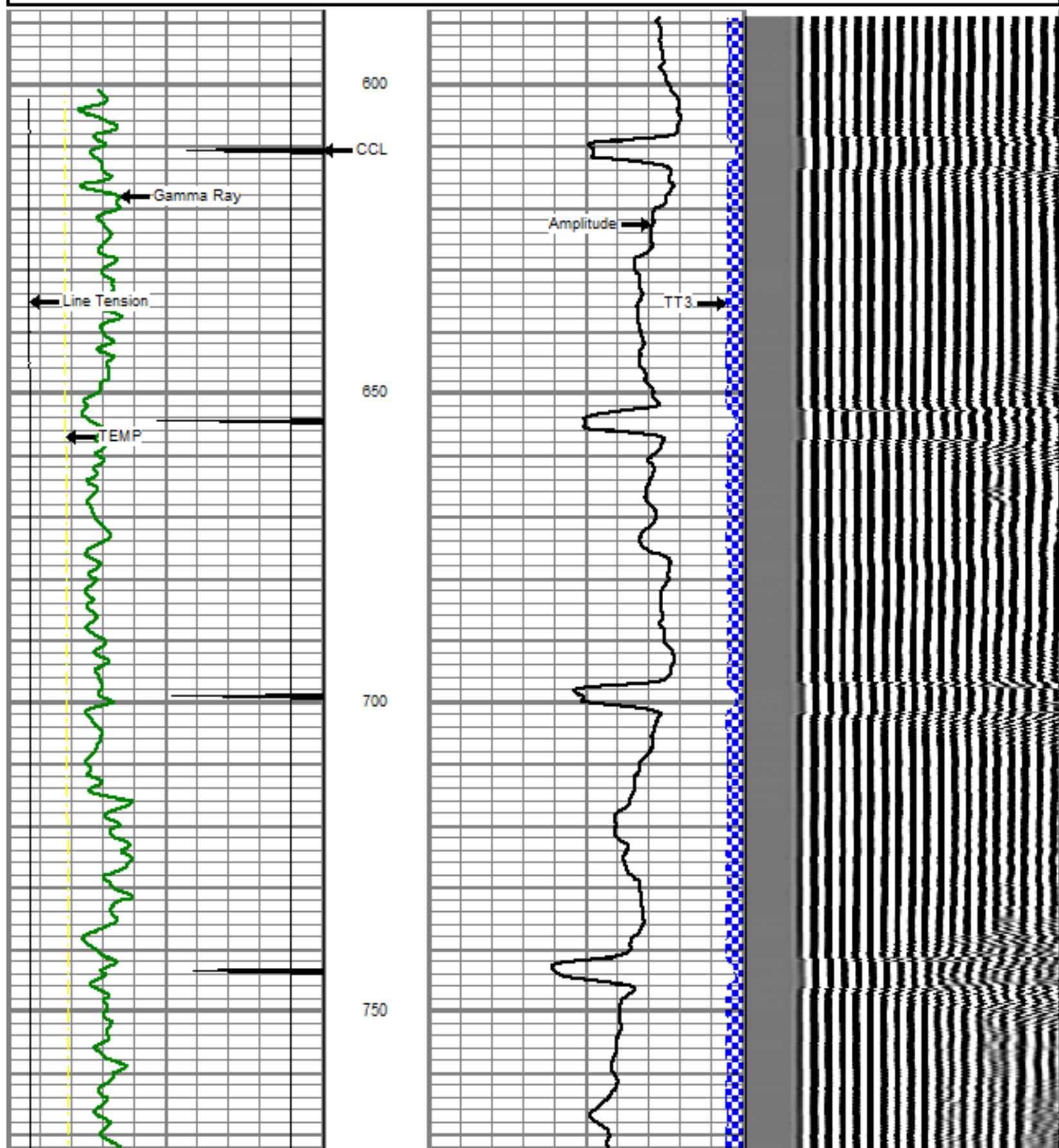
5" = 100'

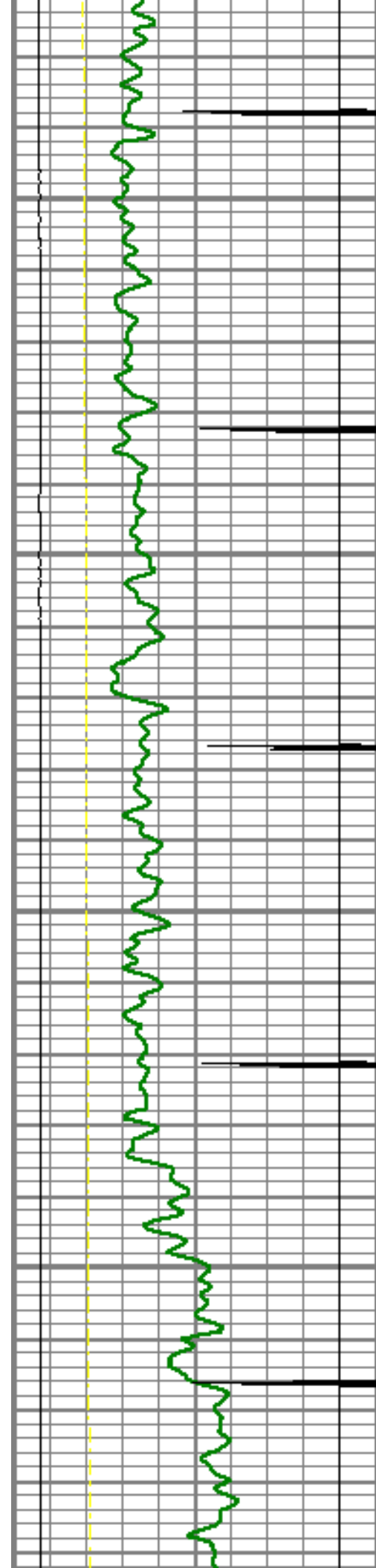
Database File: bosworth bailey 20-31.db
 Dataset Pathname: pass3oh
 Presentation Format: dobl_prb

0	Gamma Ray (GAPI)	200
0	LTEN (lb)	5000
9	CCL	-1
20	TEMP (degF)	280

0	Amplified Amplitude (mV)	20
0	Amplitude (mV)	100
0	TT3 (usec)	280

200 Variable Density 1200




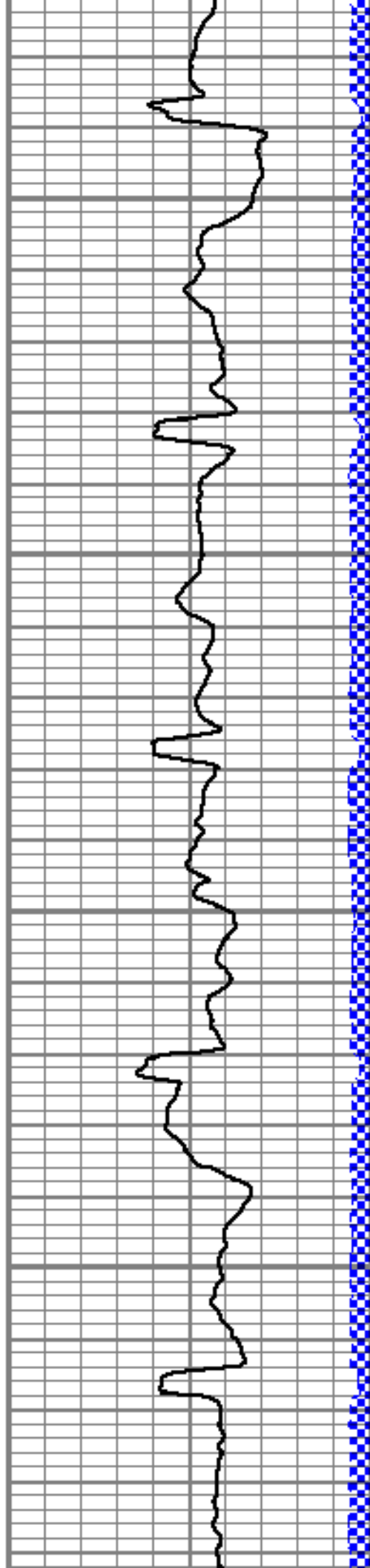


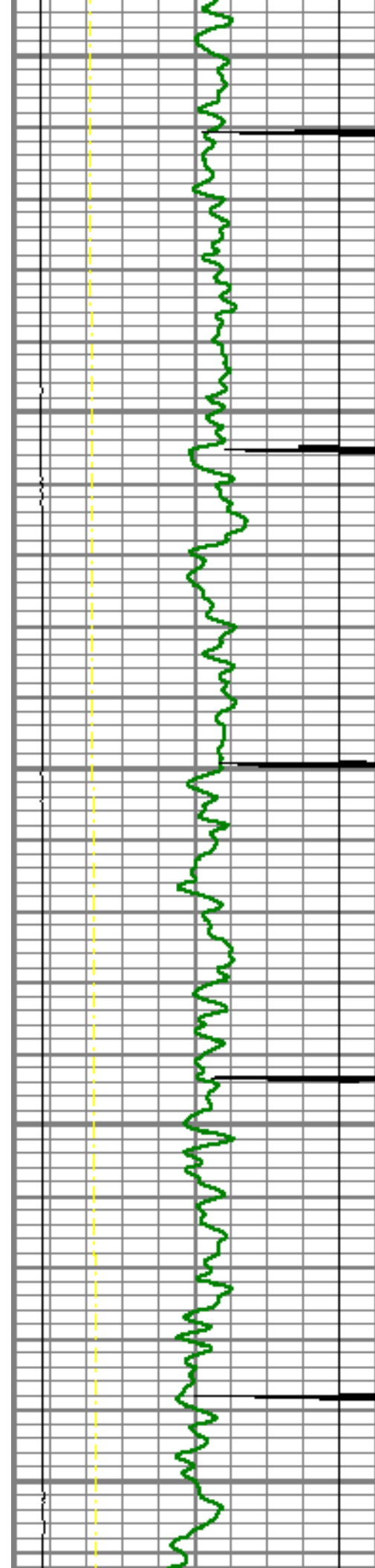
800

850

900

950






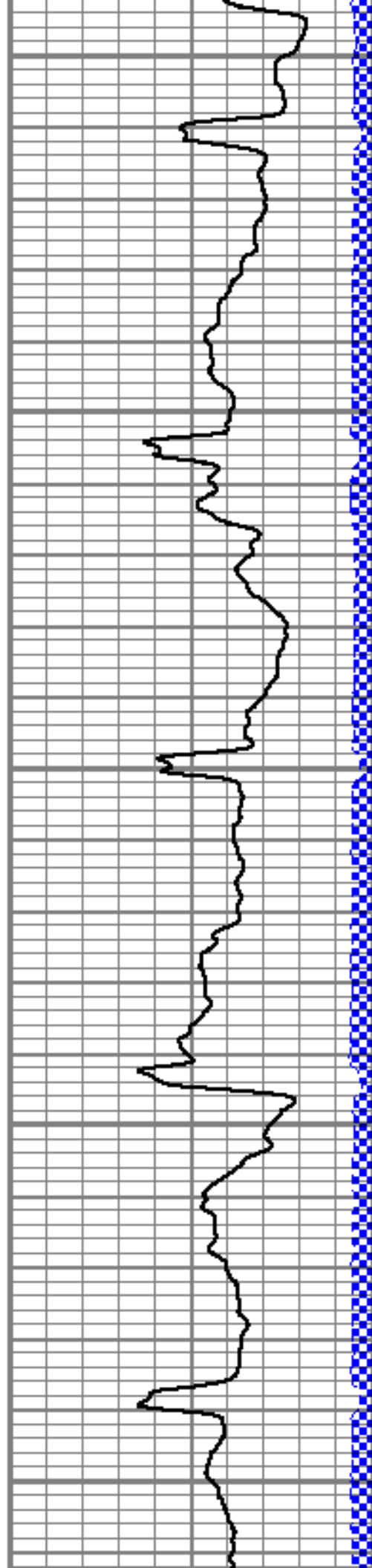
1000

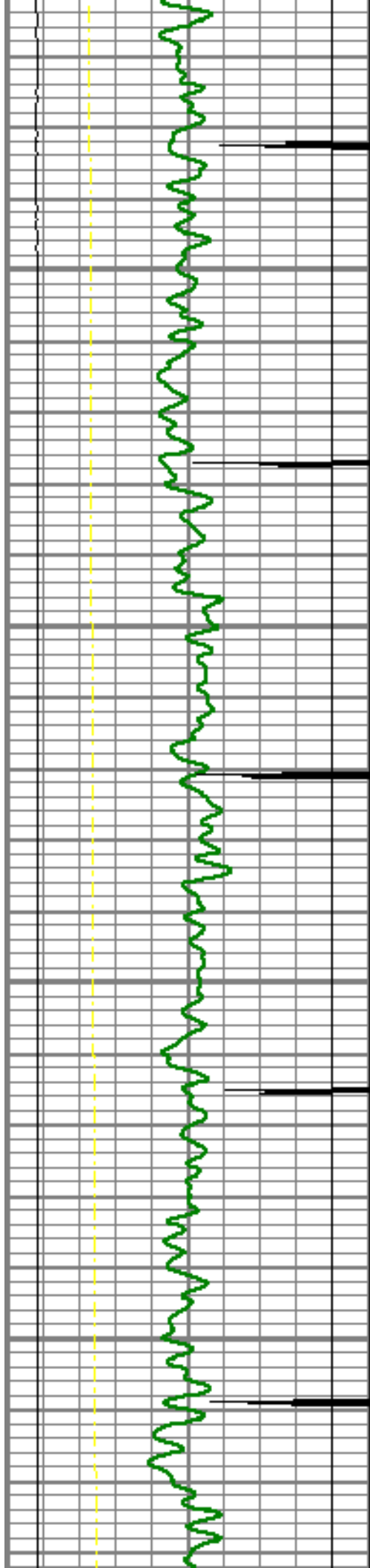
1050

1100

1150

1200




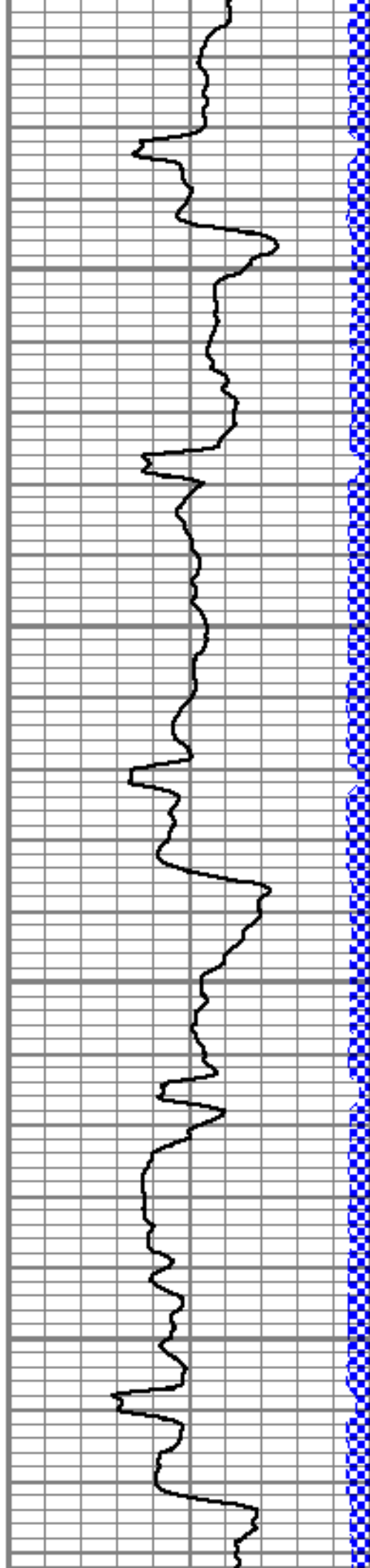


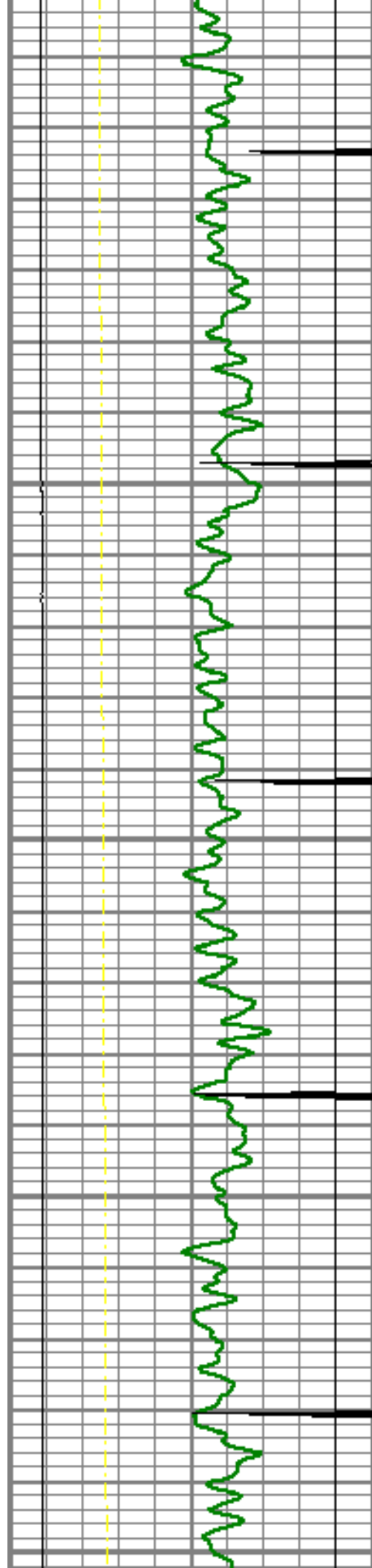
1250

1300

1350

1400






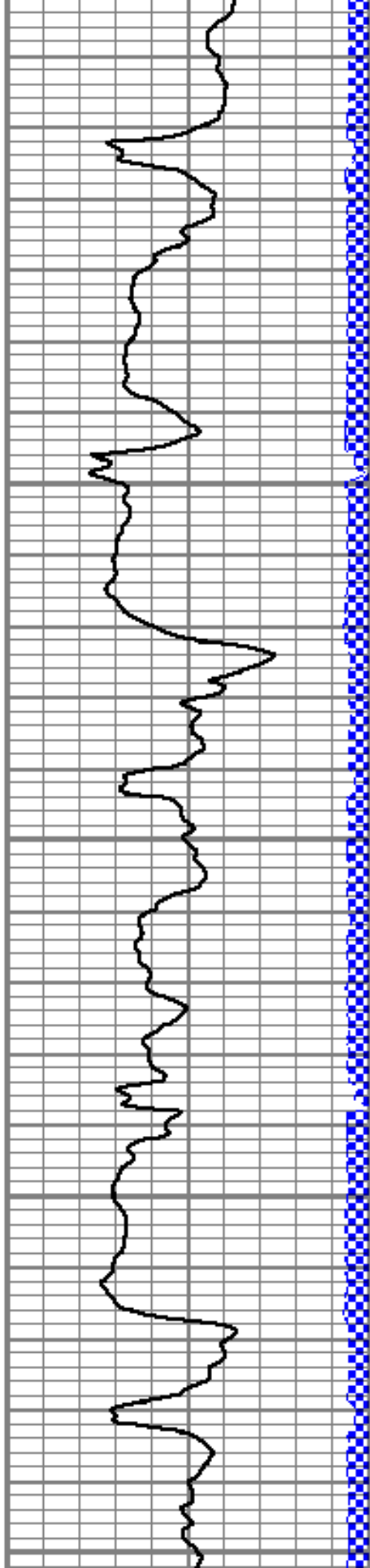
1450

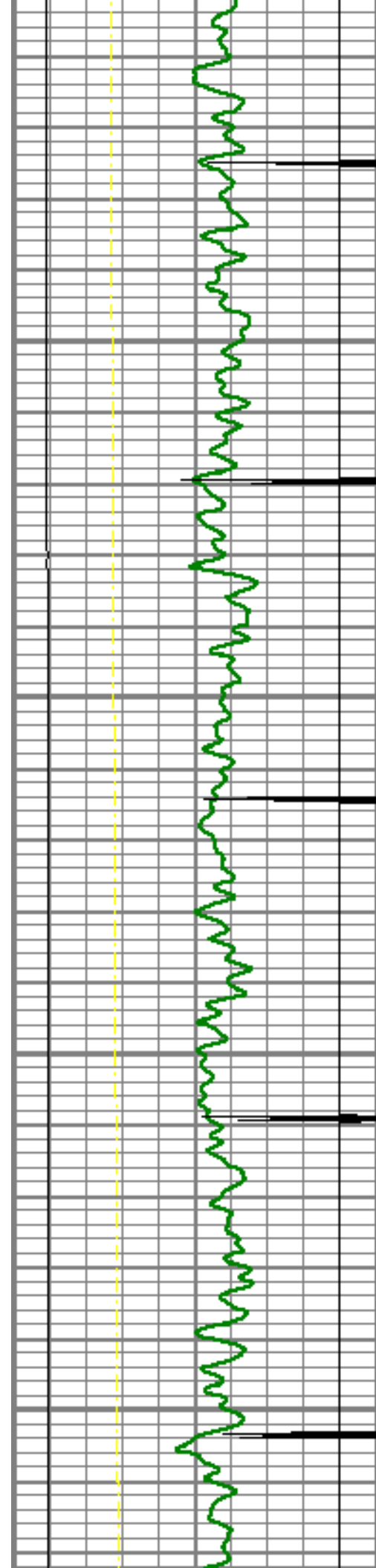
1500

1550

1600

1650




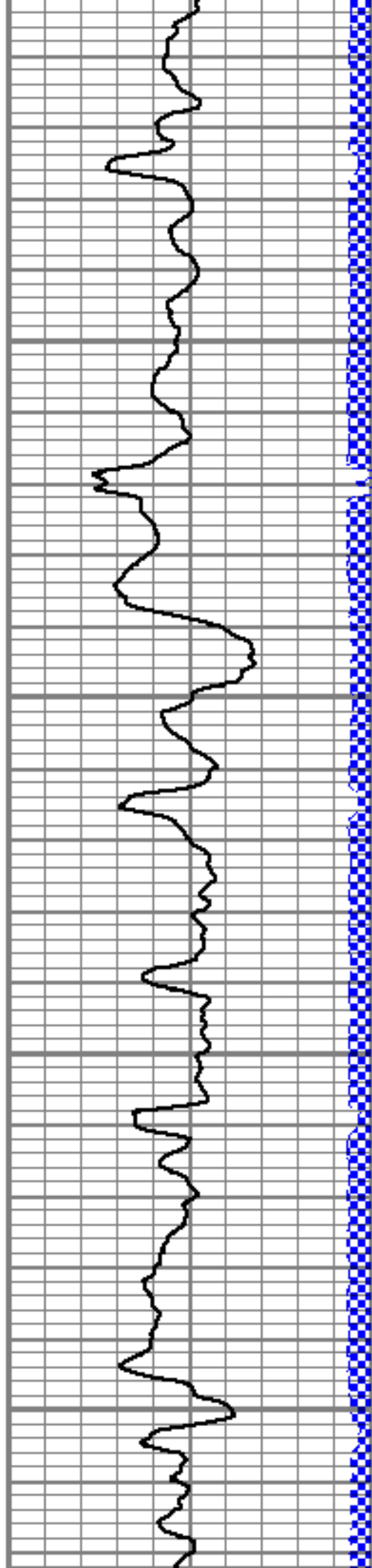


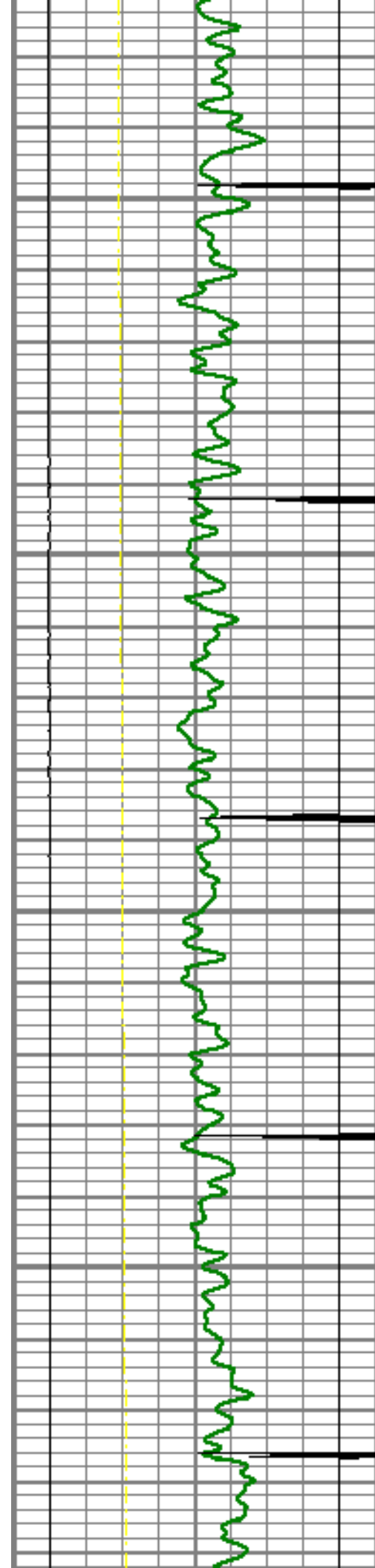
1700

1750

1800

1850




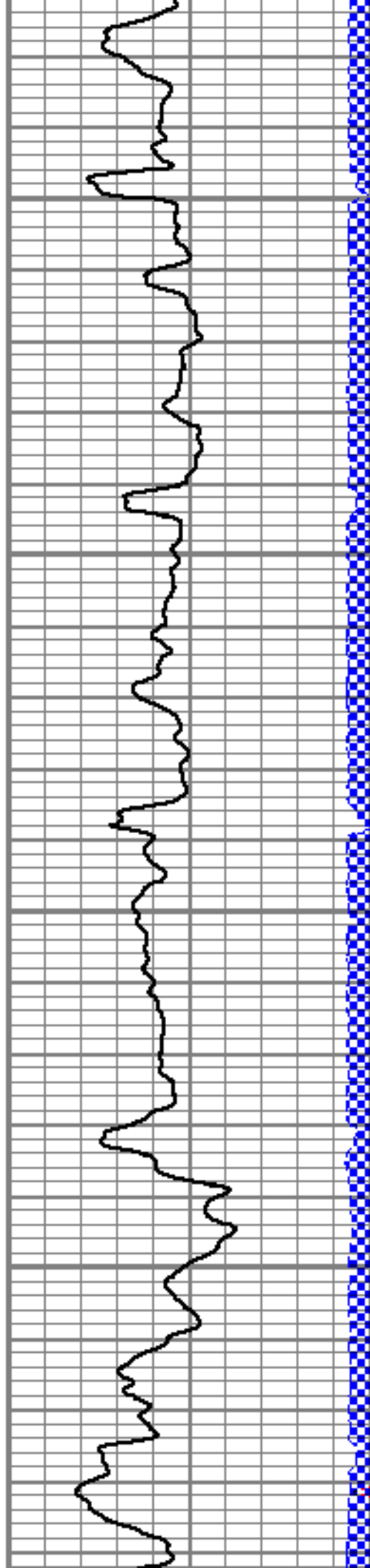


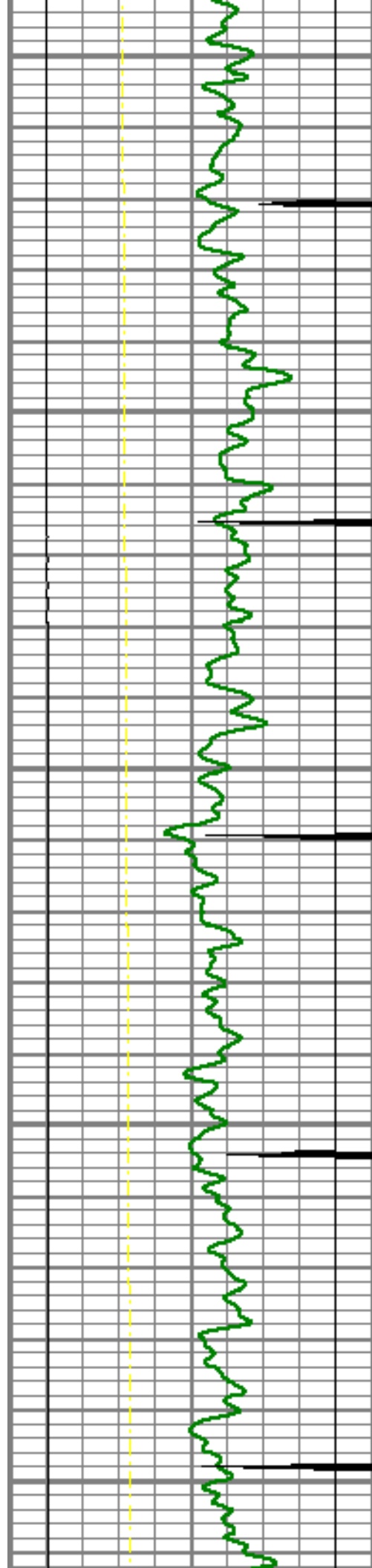
1900

1950

2000

2050







2100

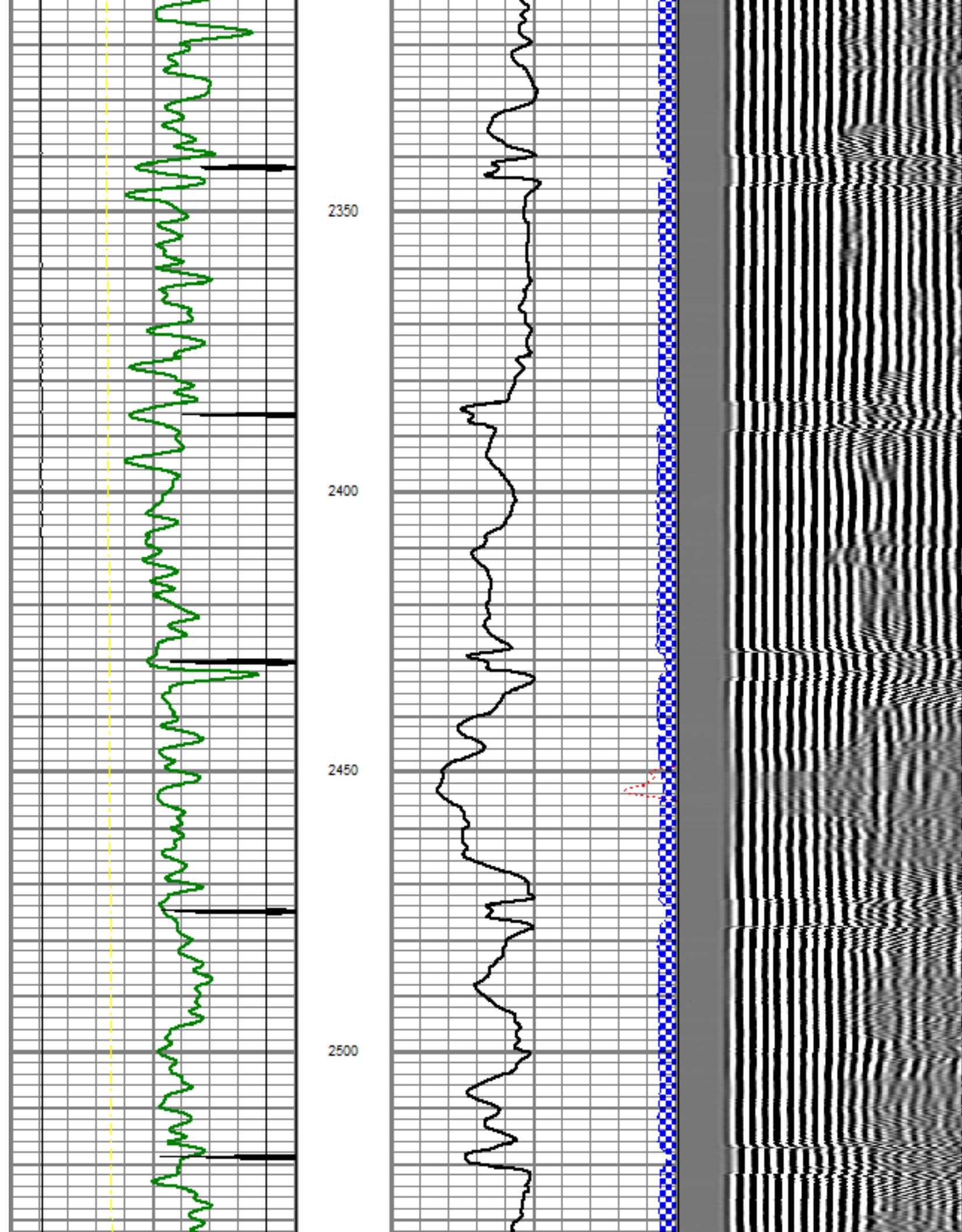
2150

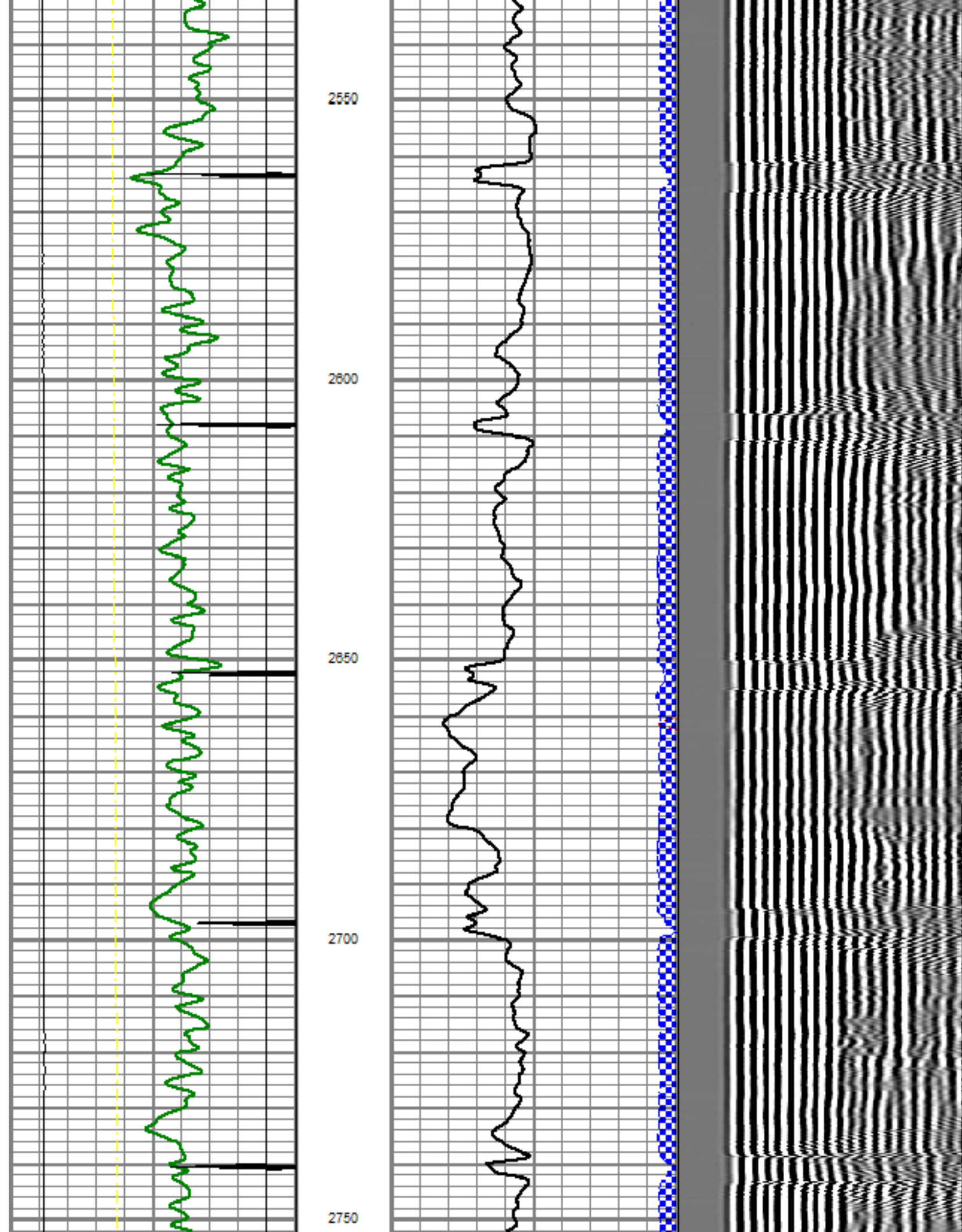
2200

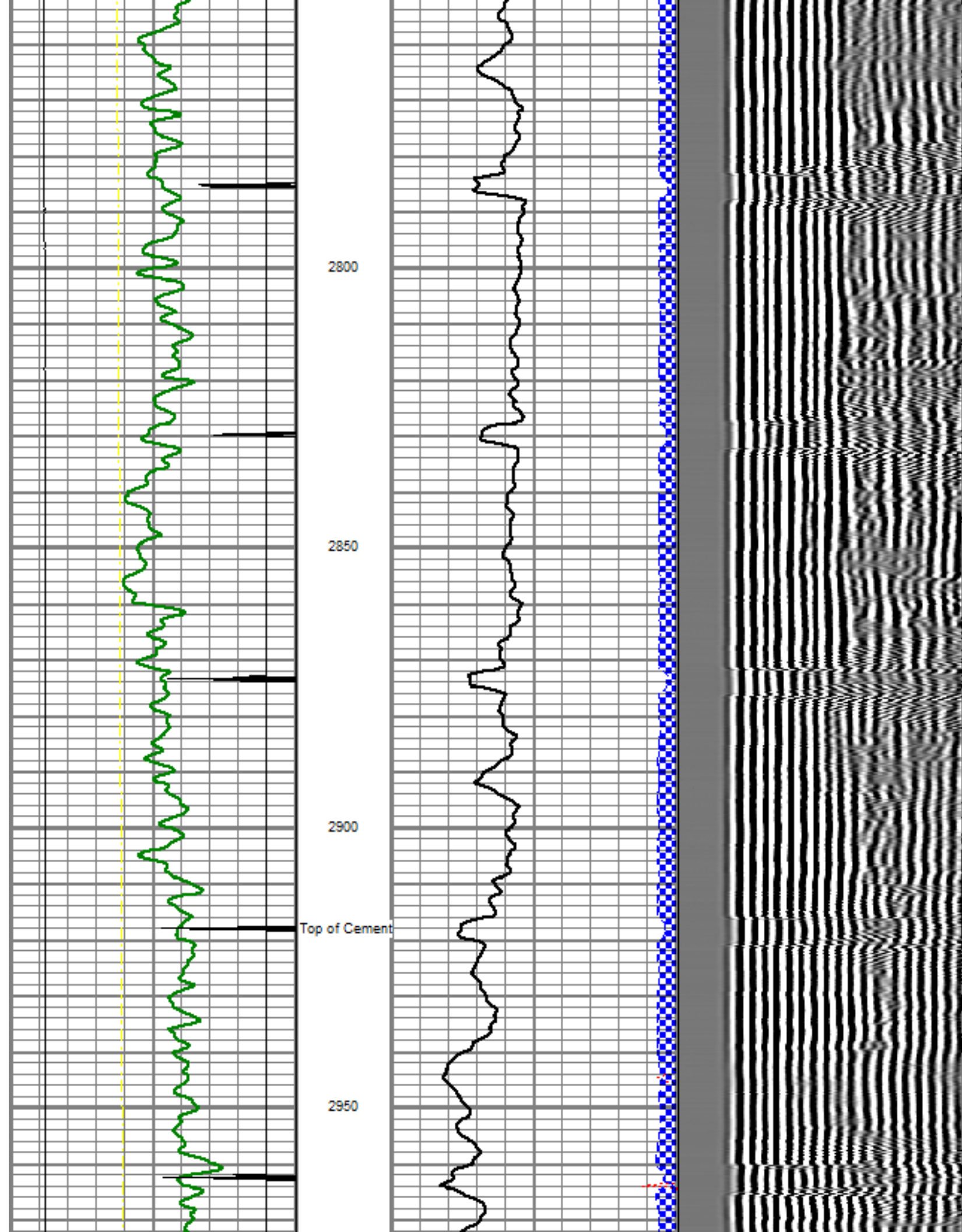
2250

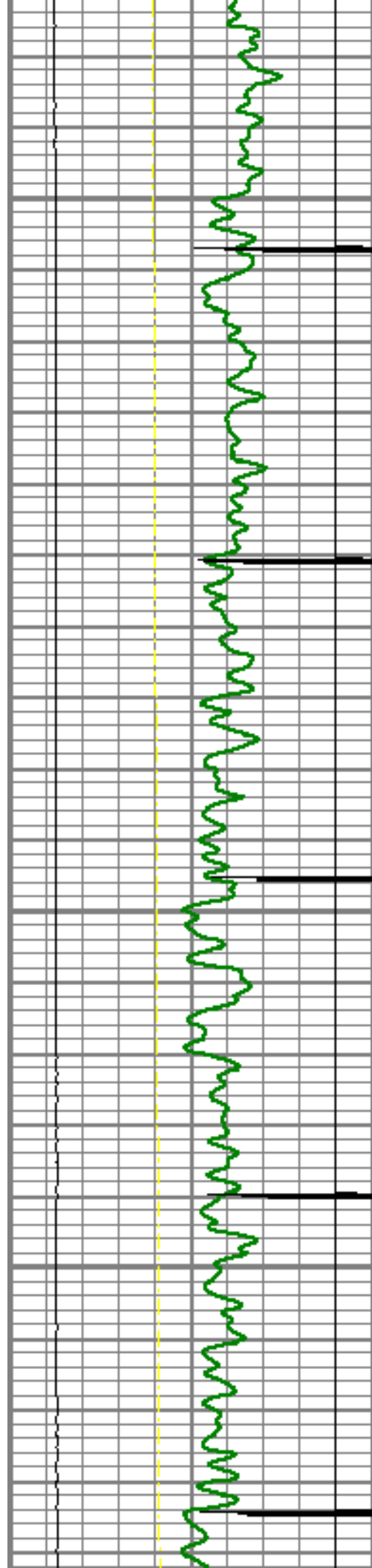
2300










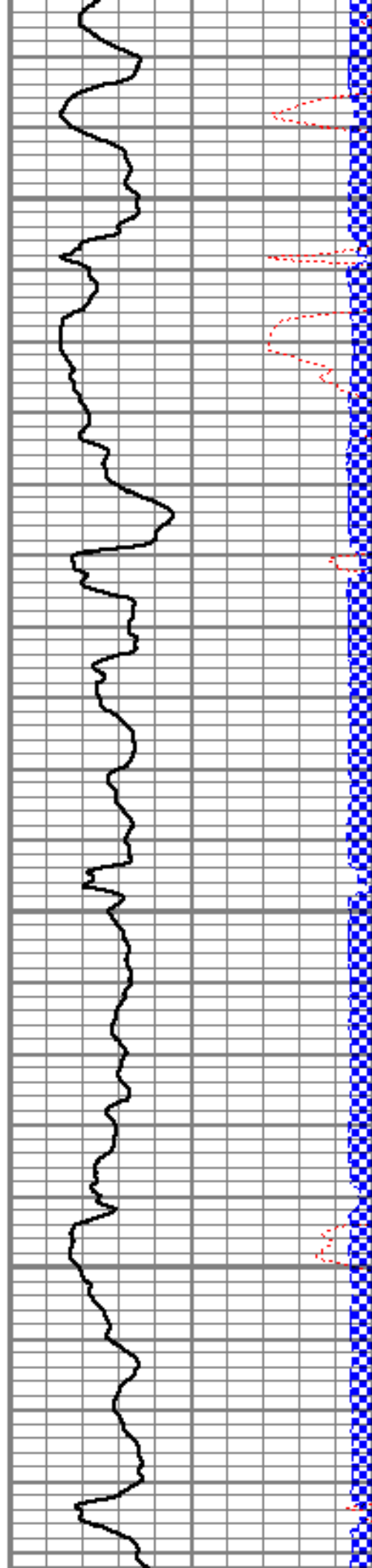


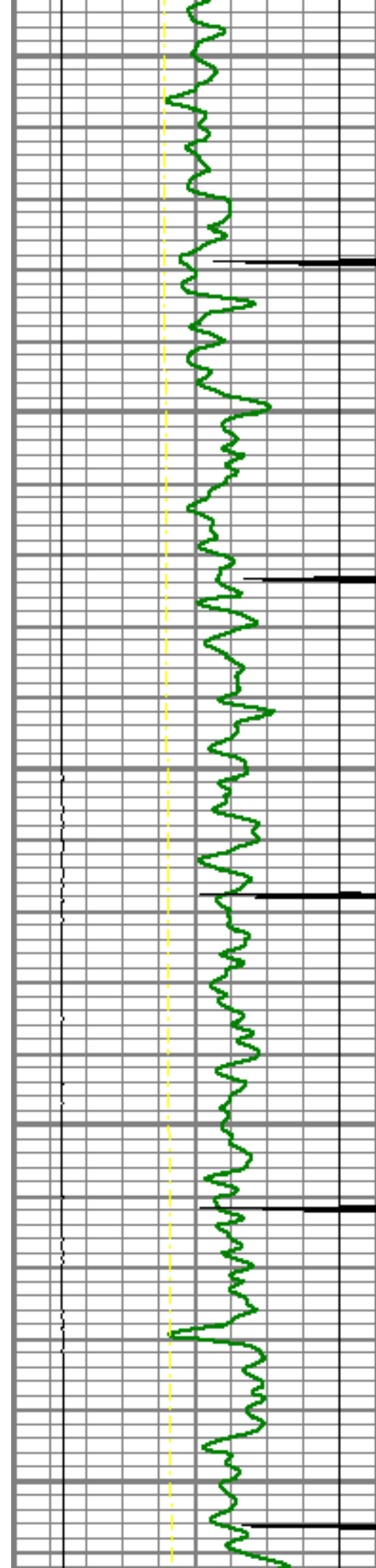
3000

3050

3100

3150






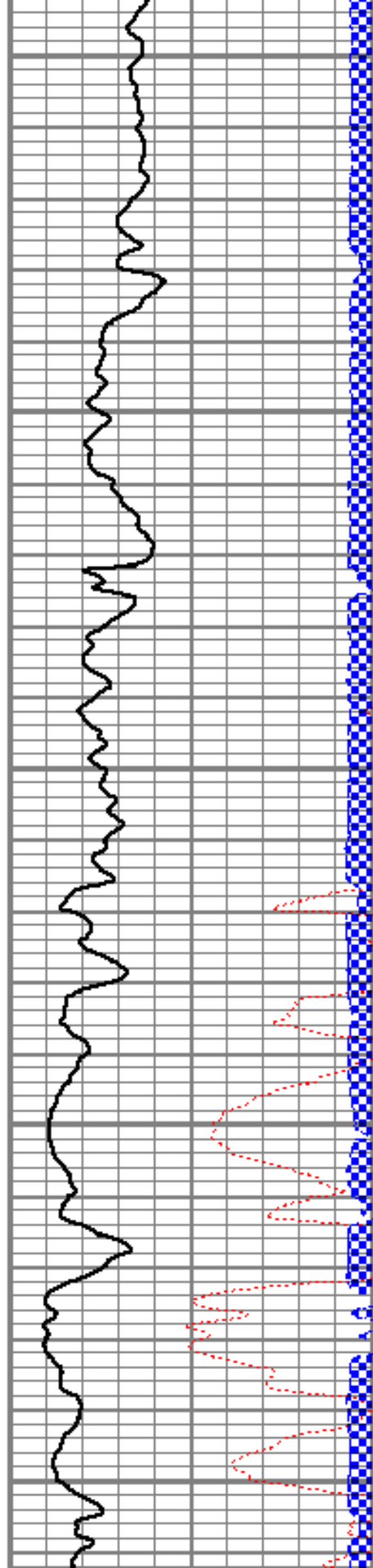
3200

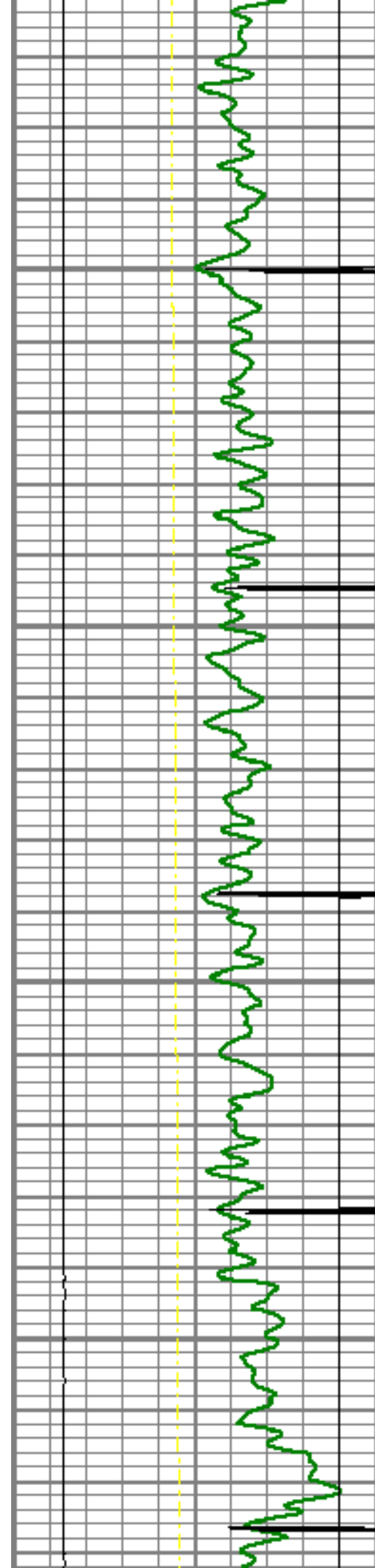
3250

3300

3350

3400




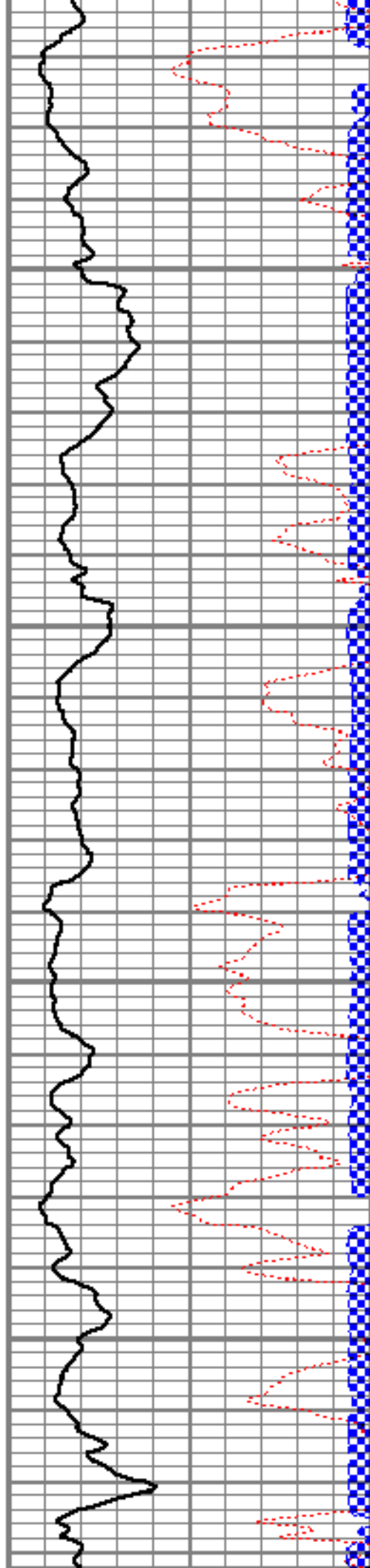


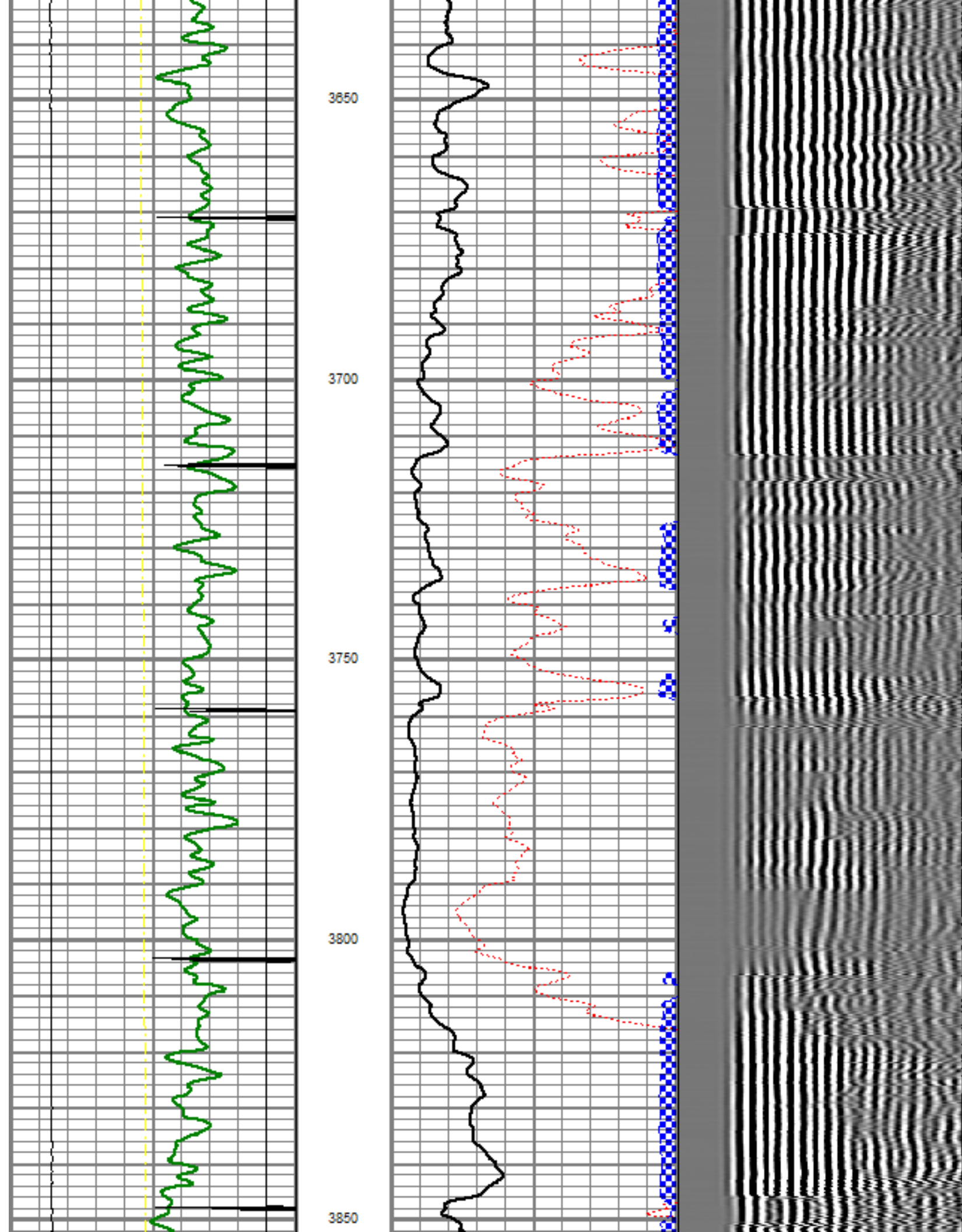
3450

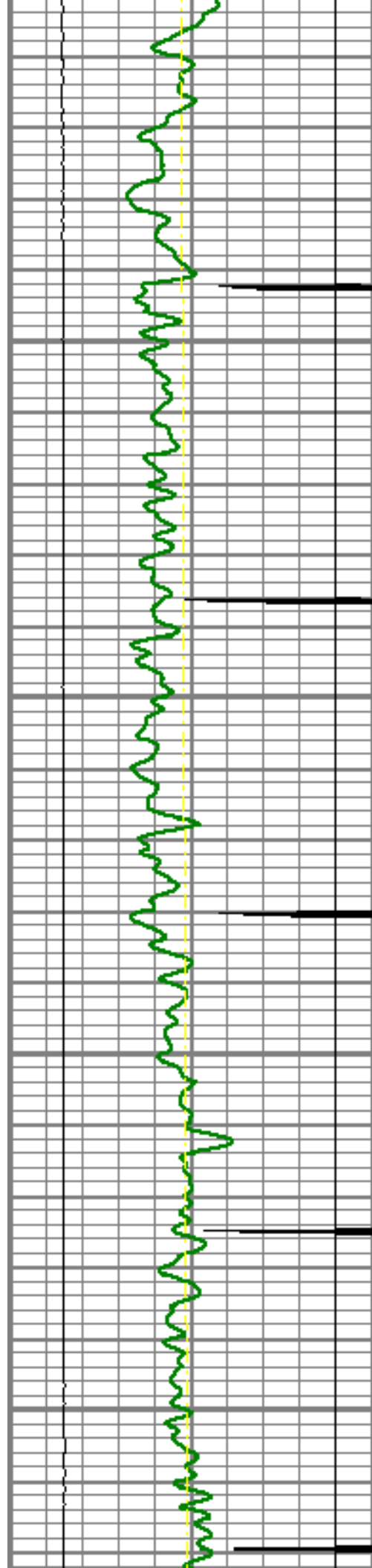
3500

3550

3600









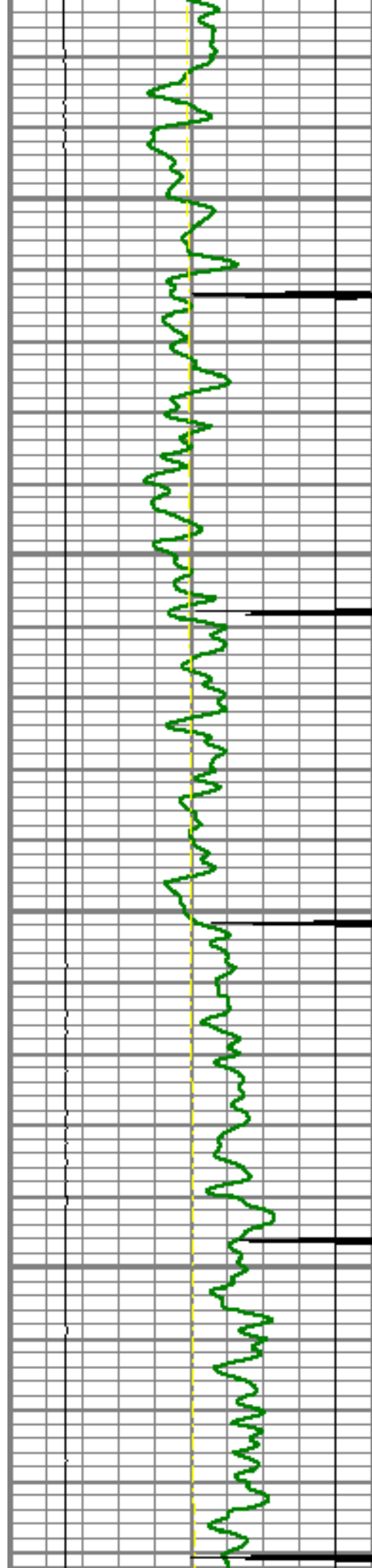
3900

3950

4000

4050




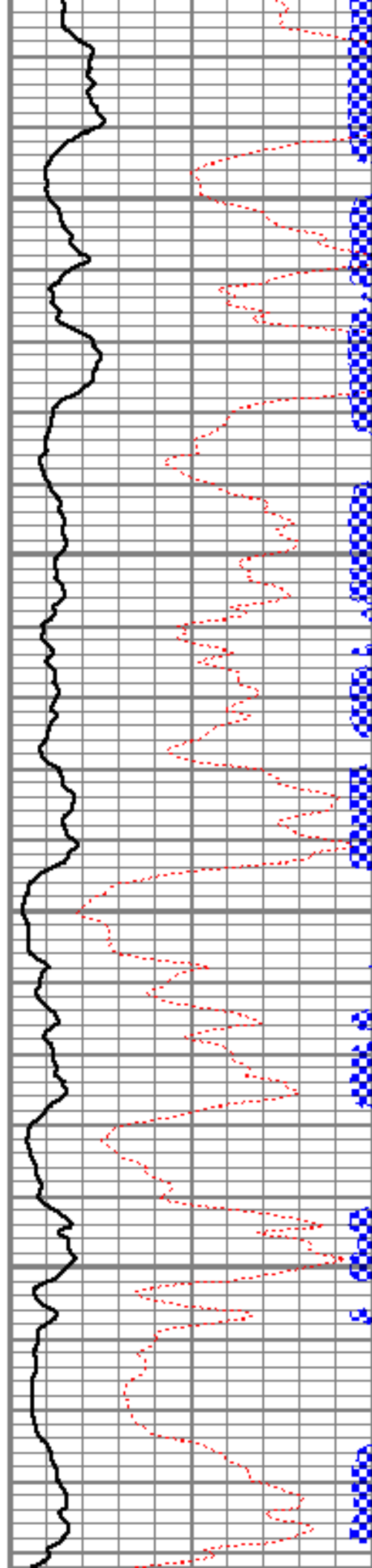


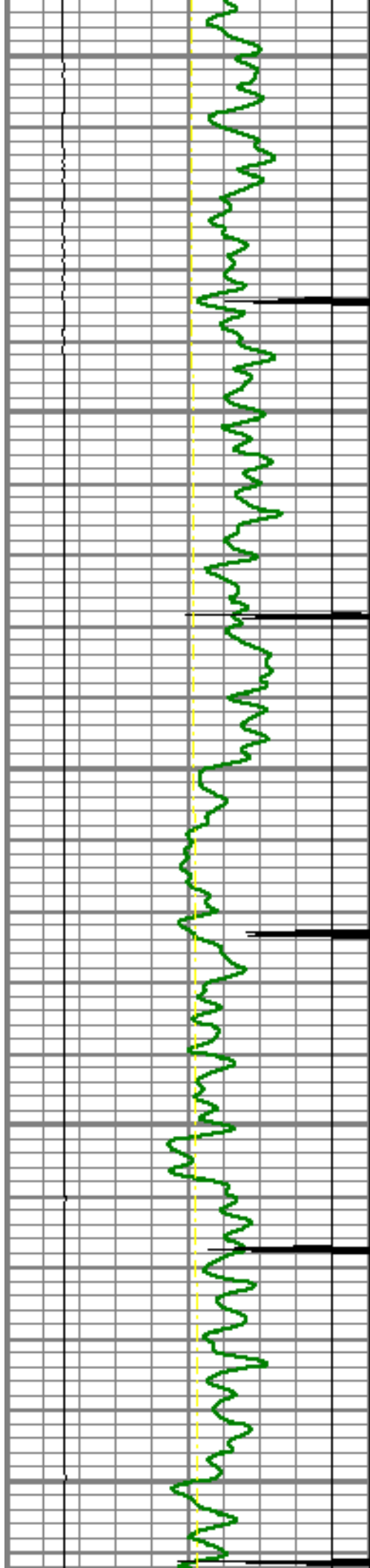
4100

4150

4200

4250






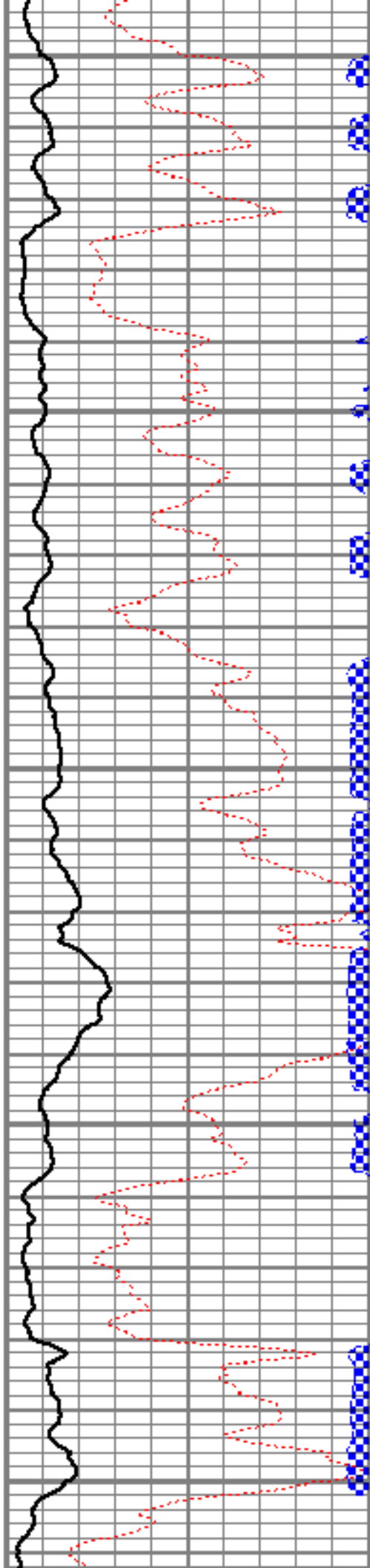
4300

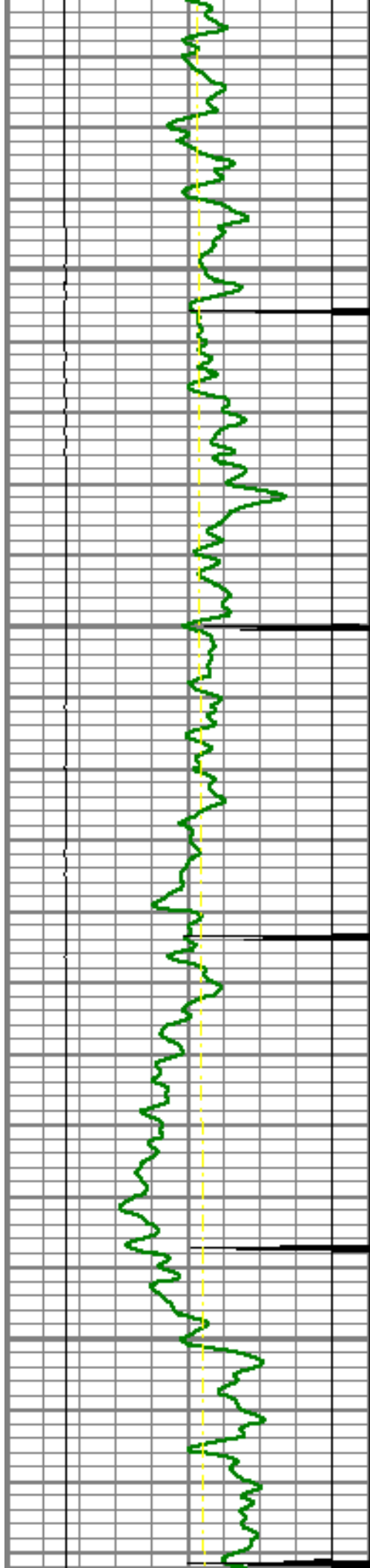
4350

4400

4450

4500




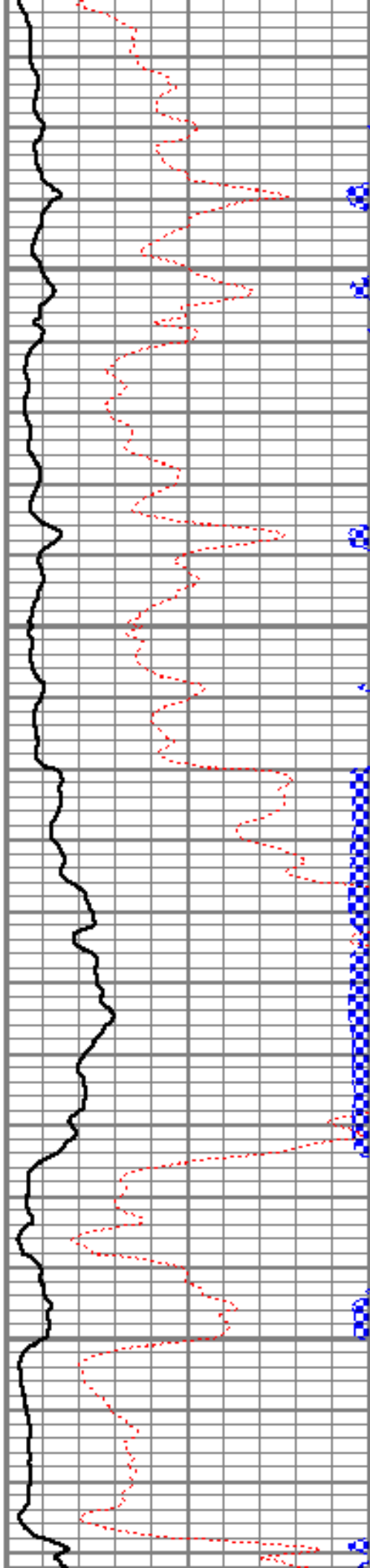


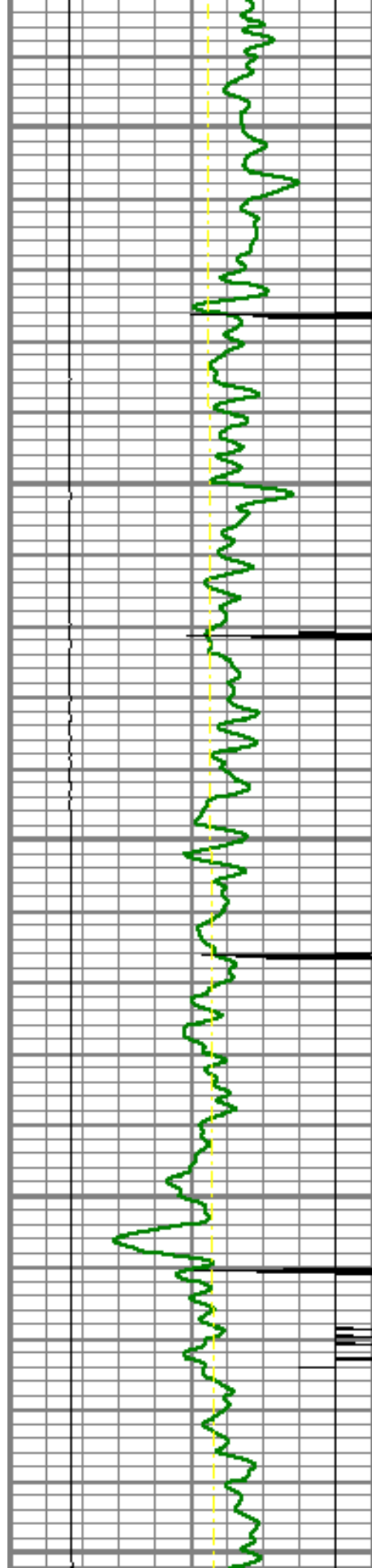
4550

4600

4650

4700





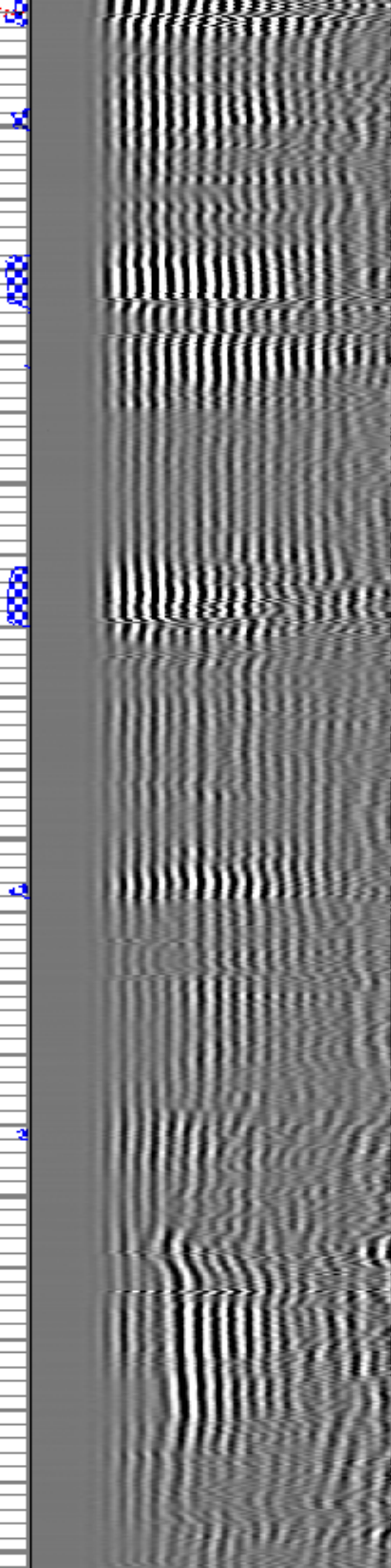
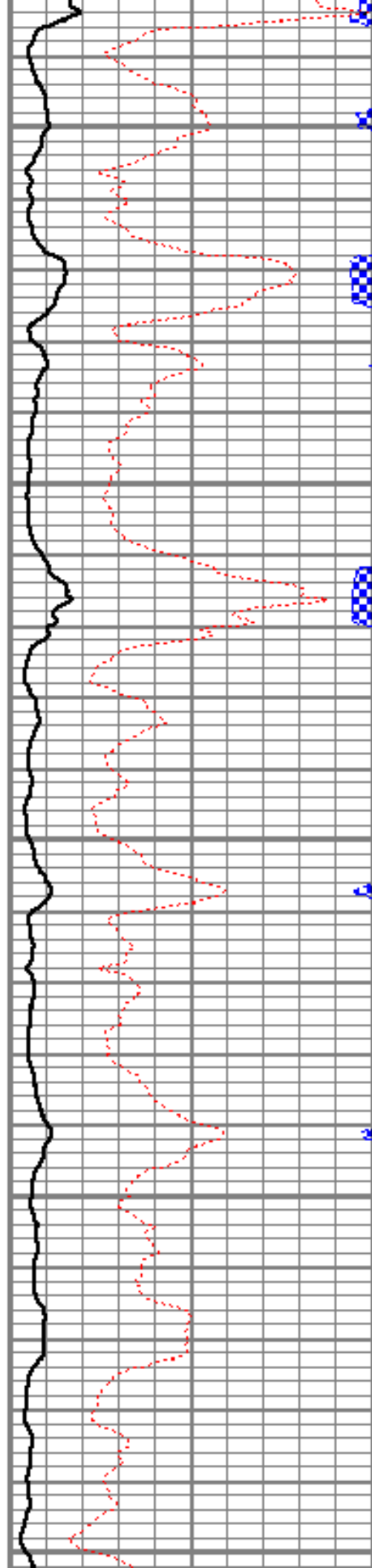
4750

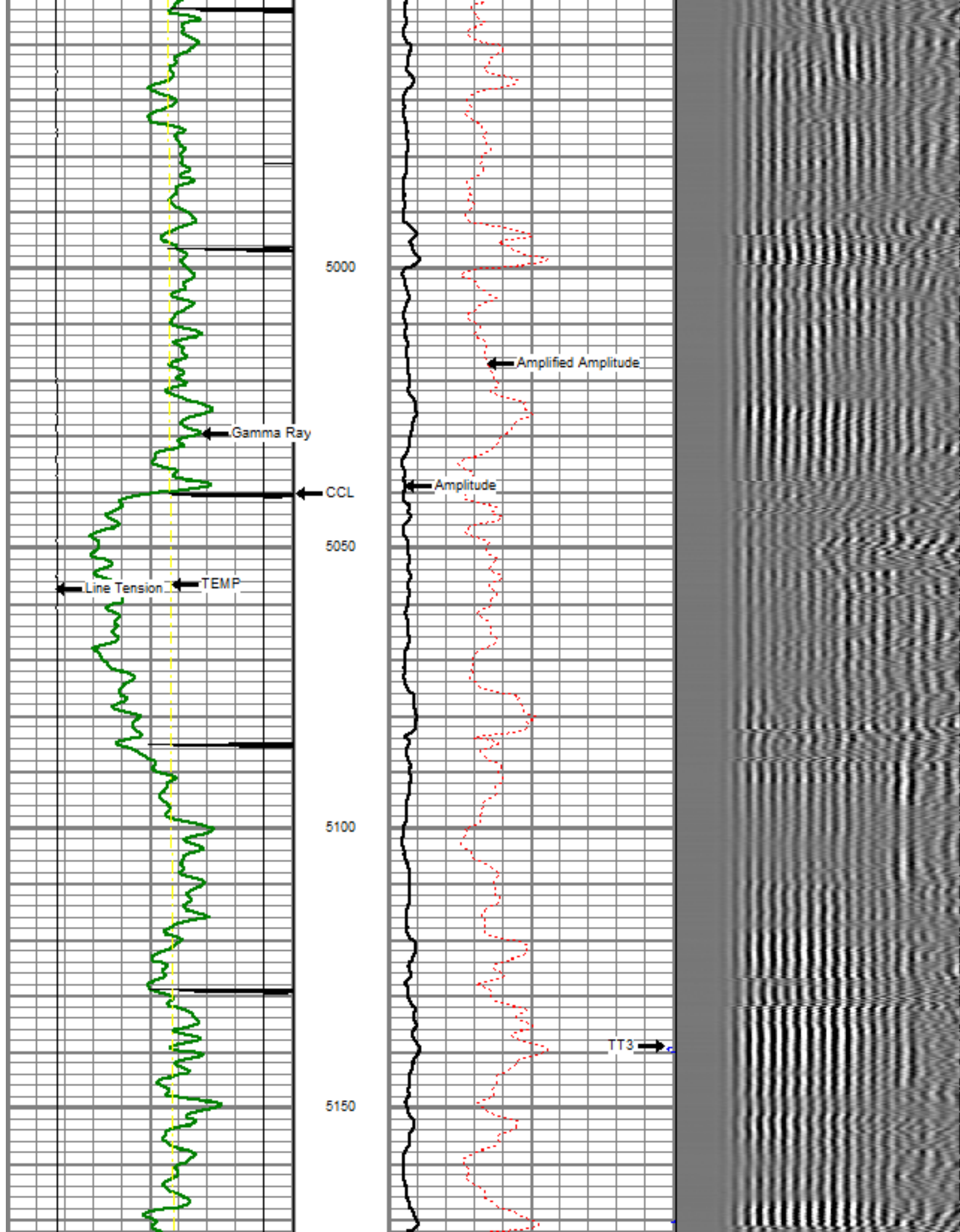
4800

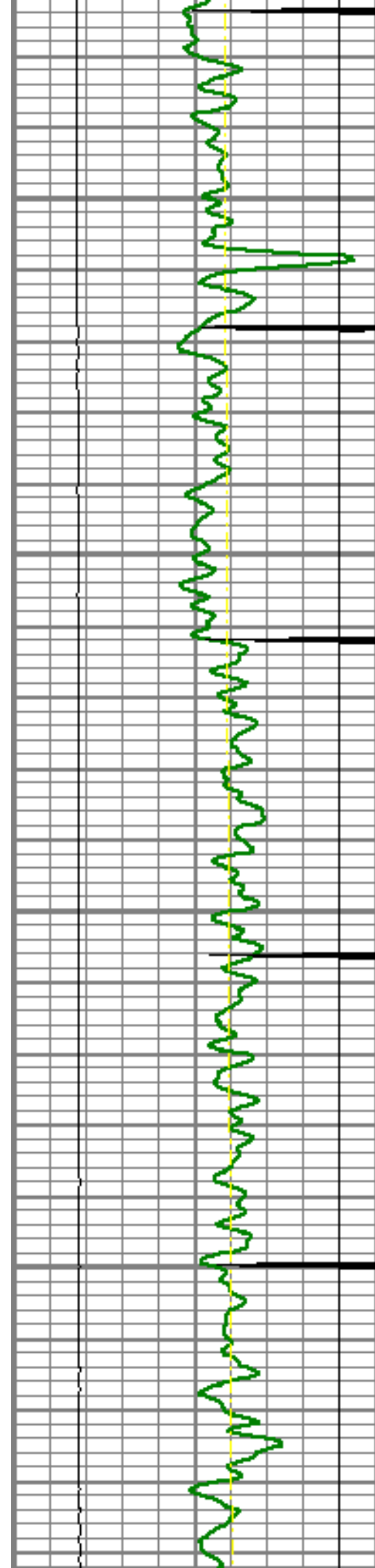
4850

4900

4950






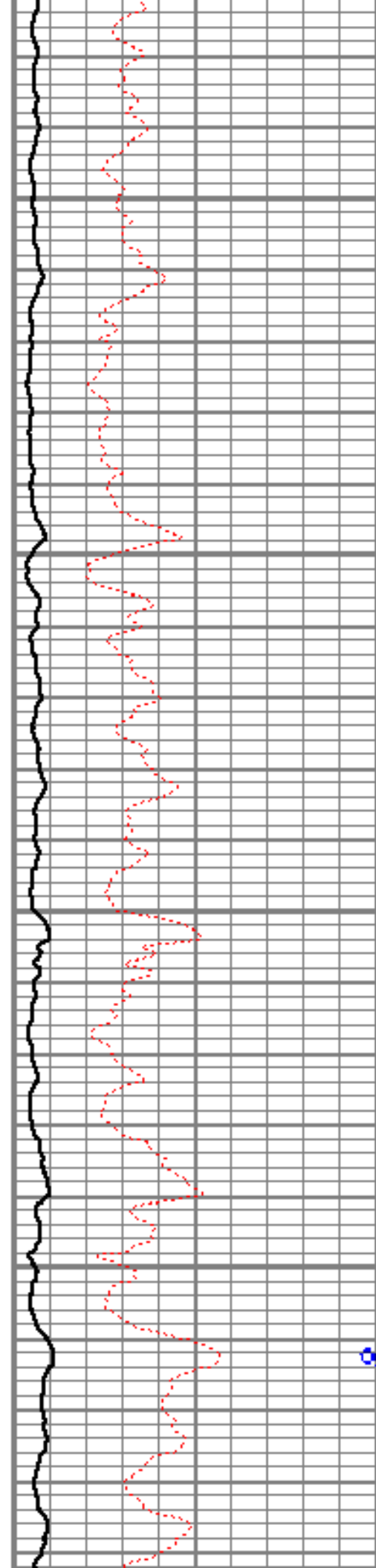


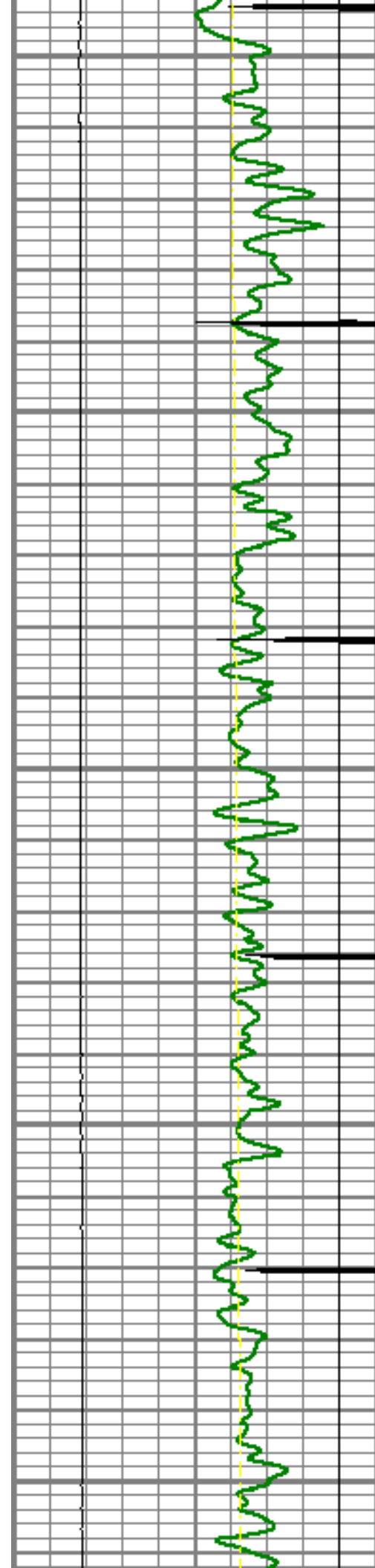
5200

5250

5300

5350






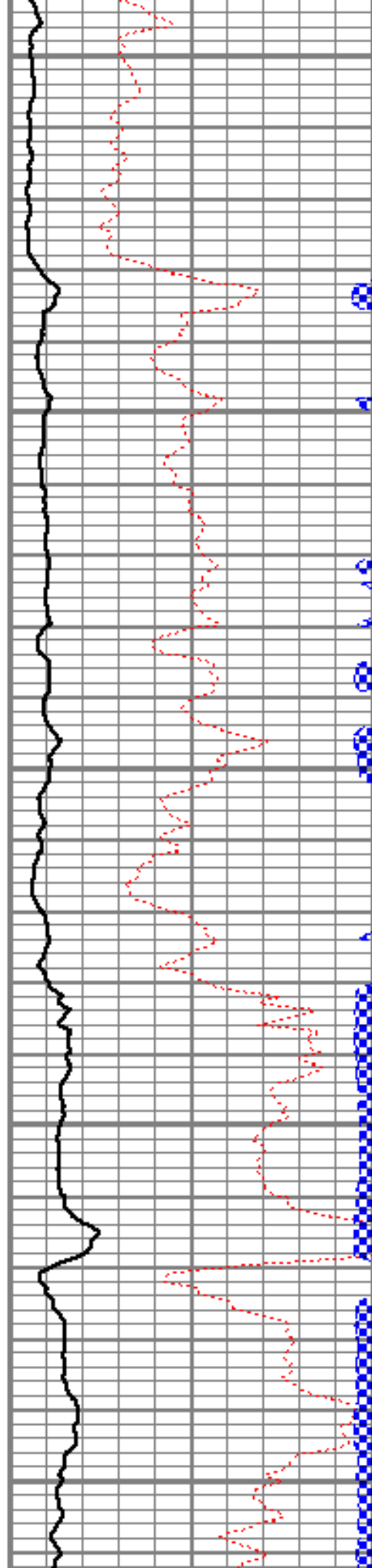
5400

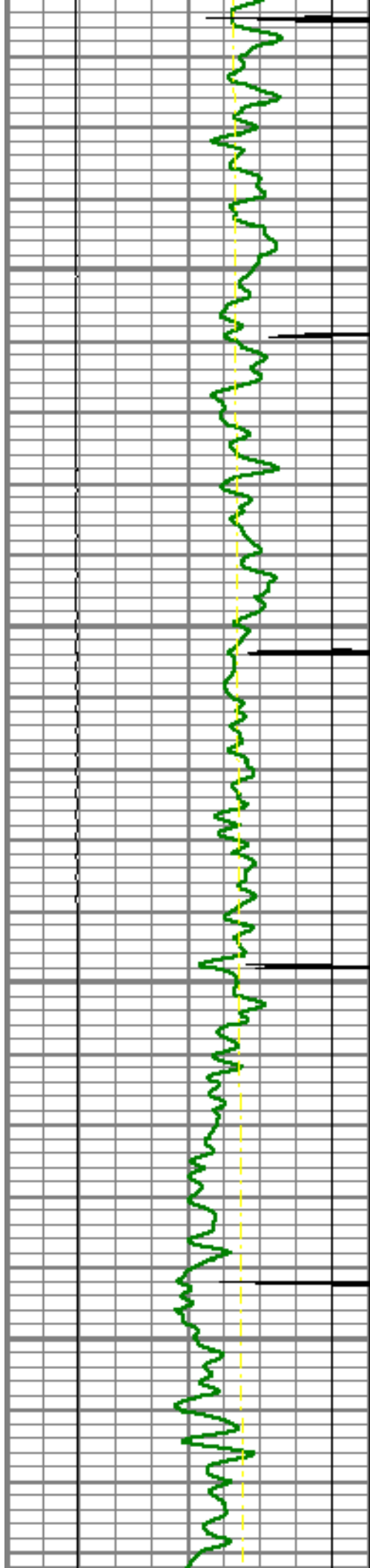
5450

5500

5550

5600




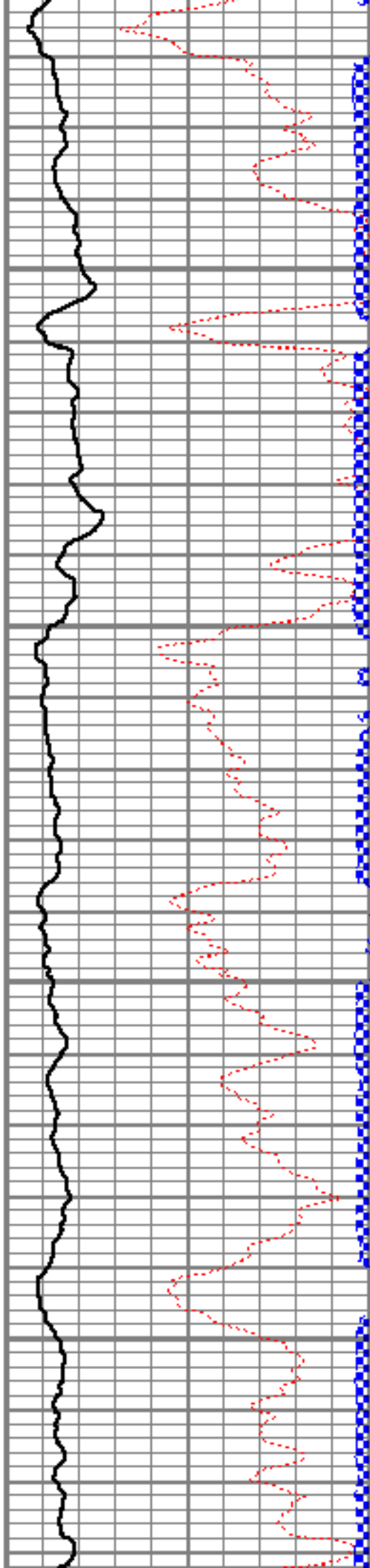


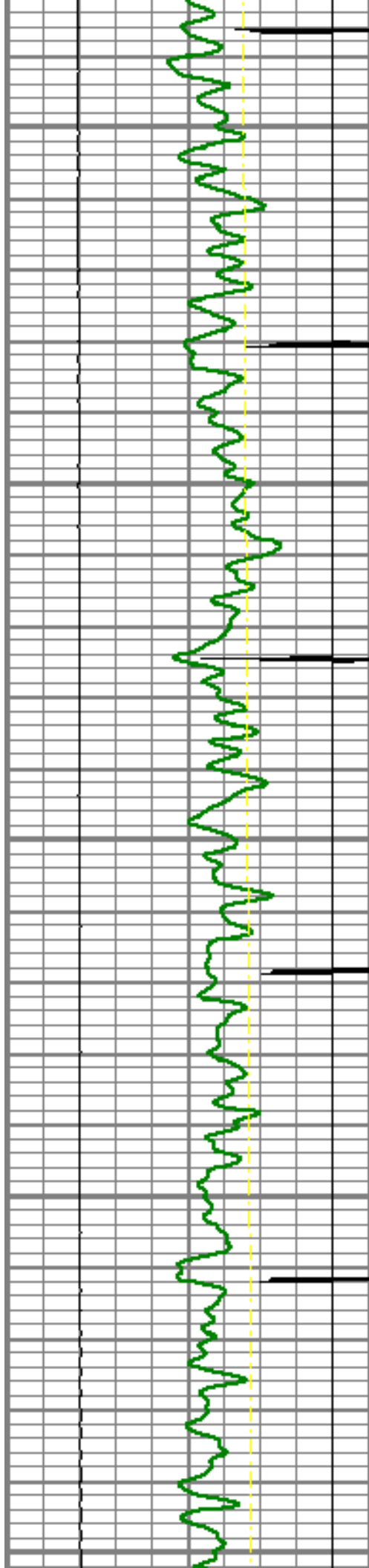
5650

5700

5750

5800






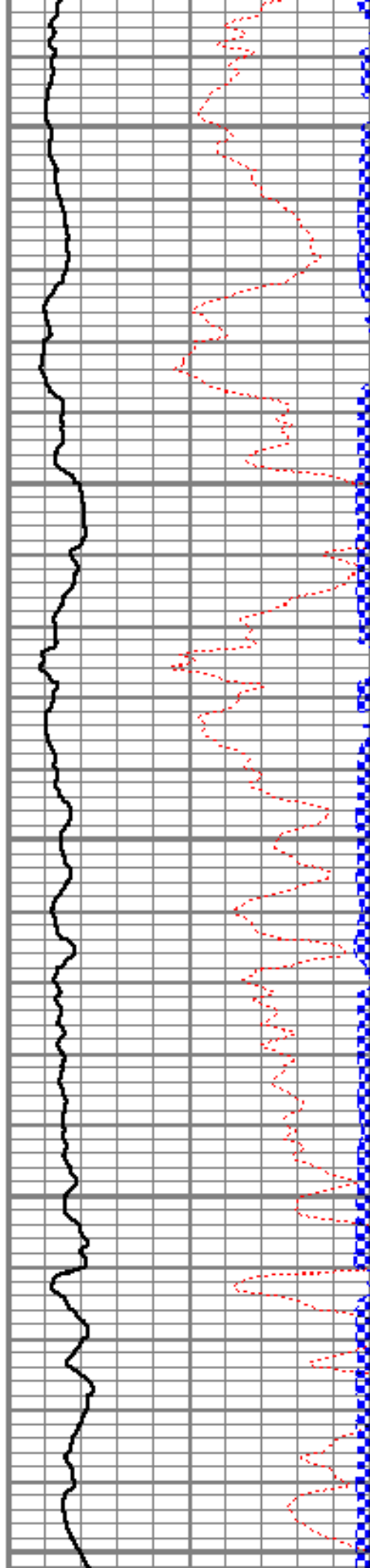
5850

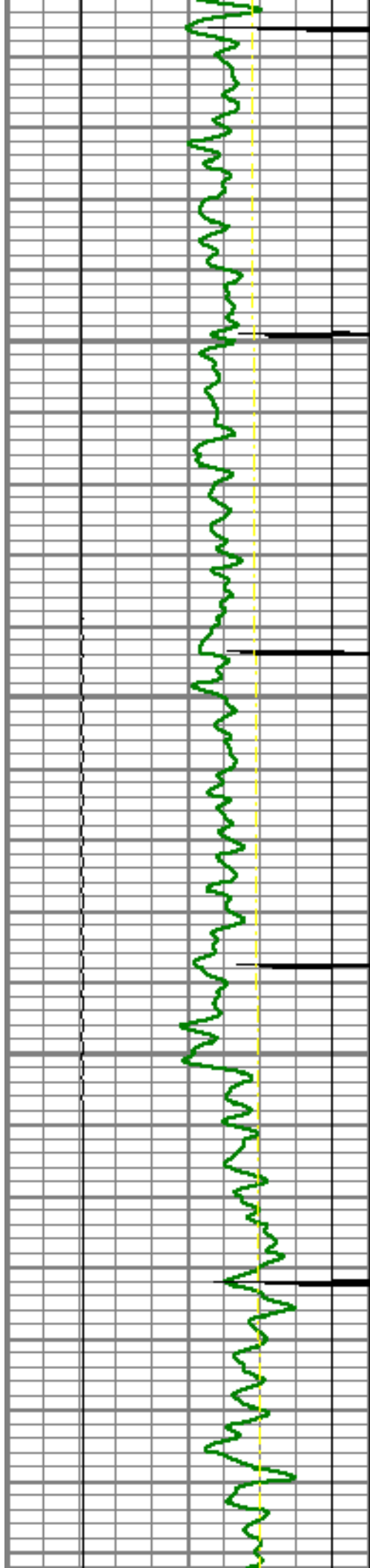
5900

5950

6000

6050




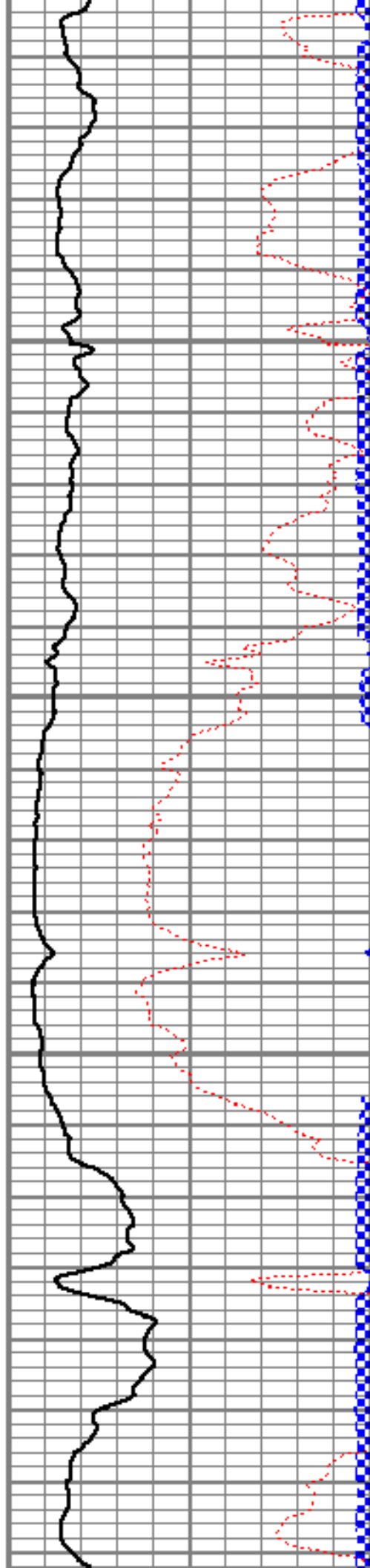


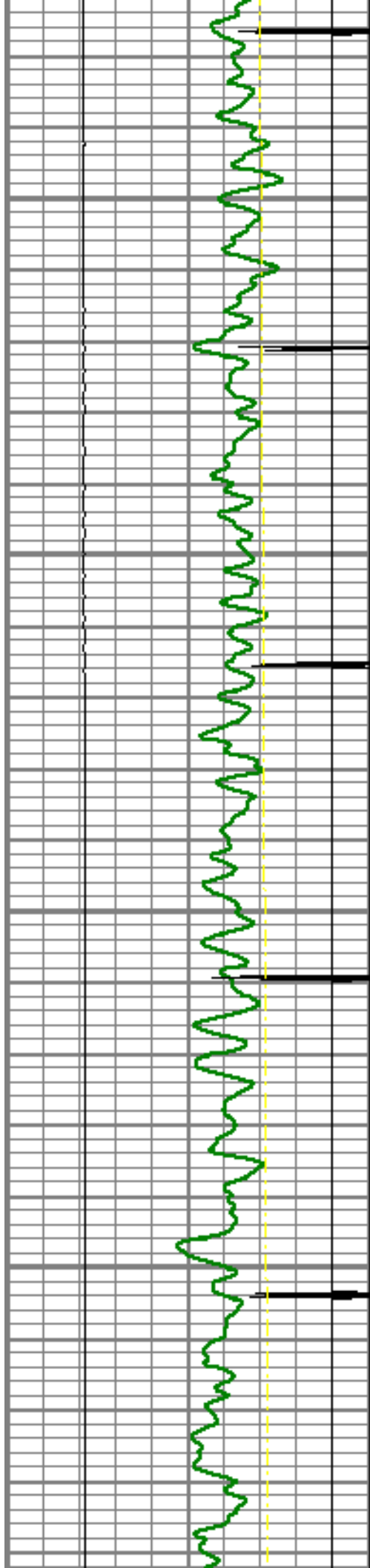
6100

6150

6200

6250




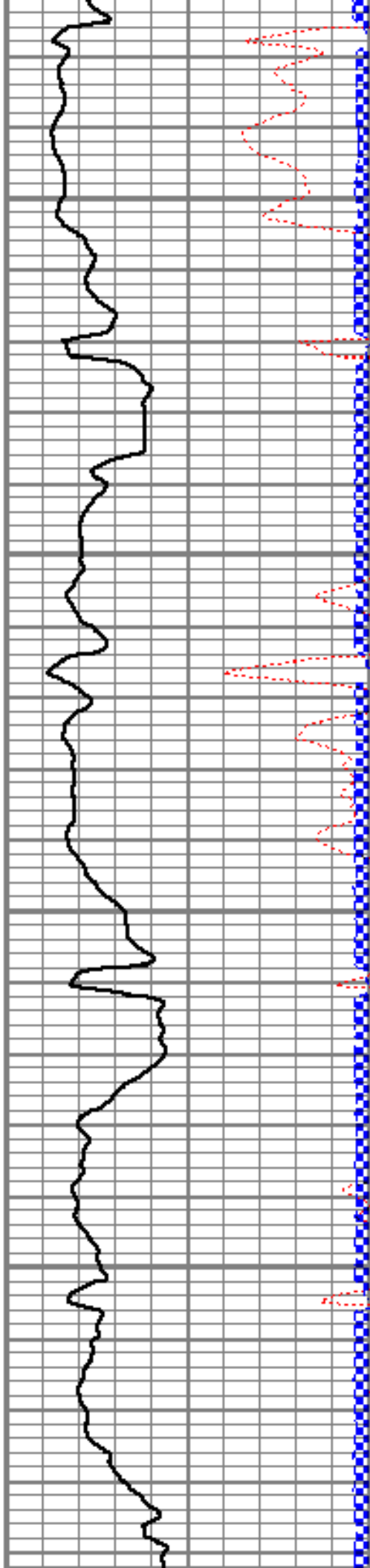


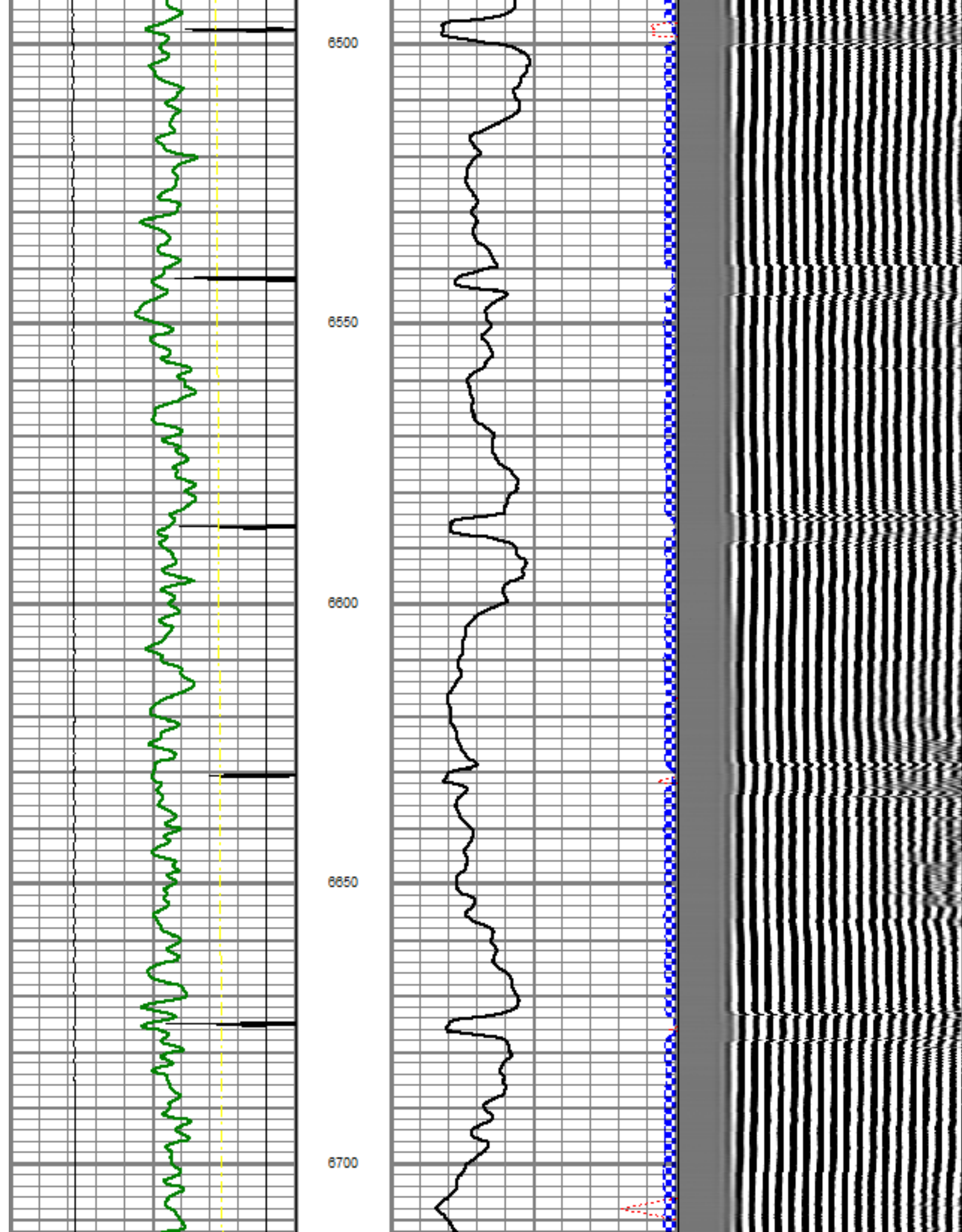
6300

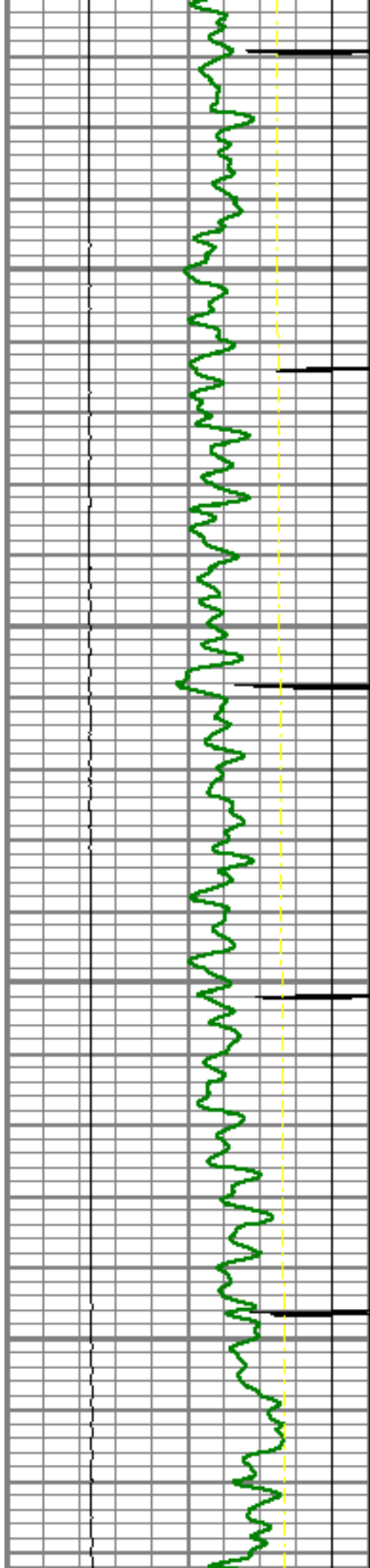
6350

6400

6450






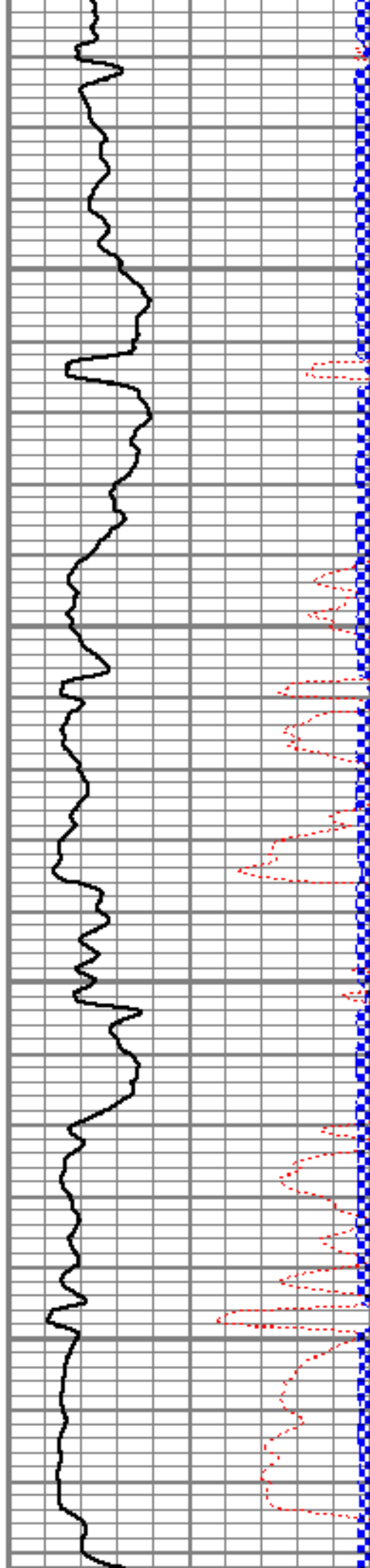


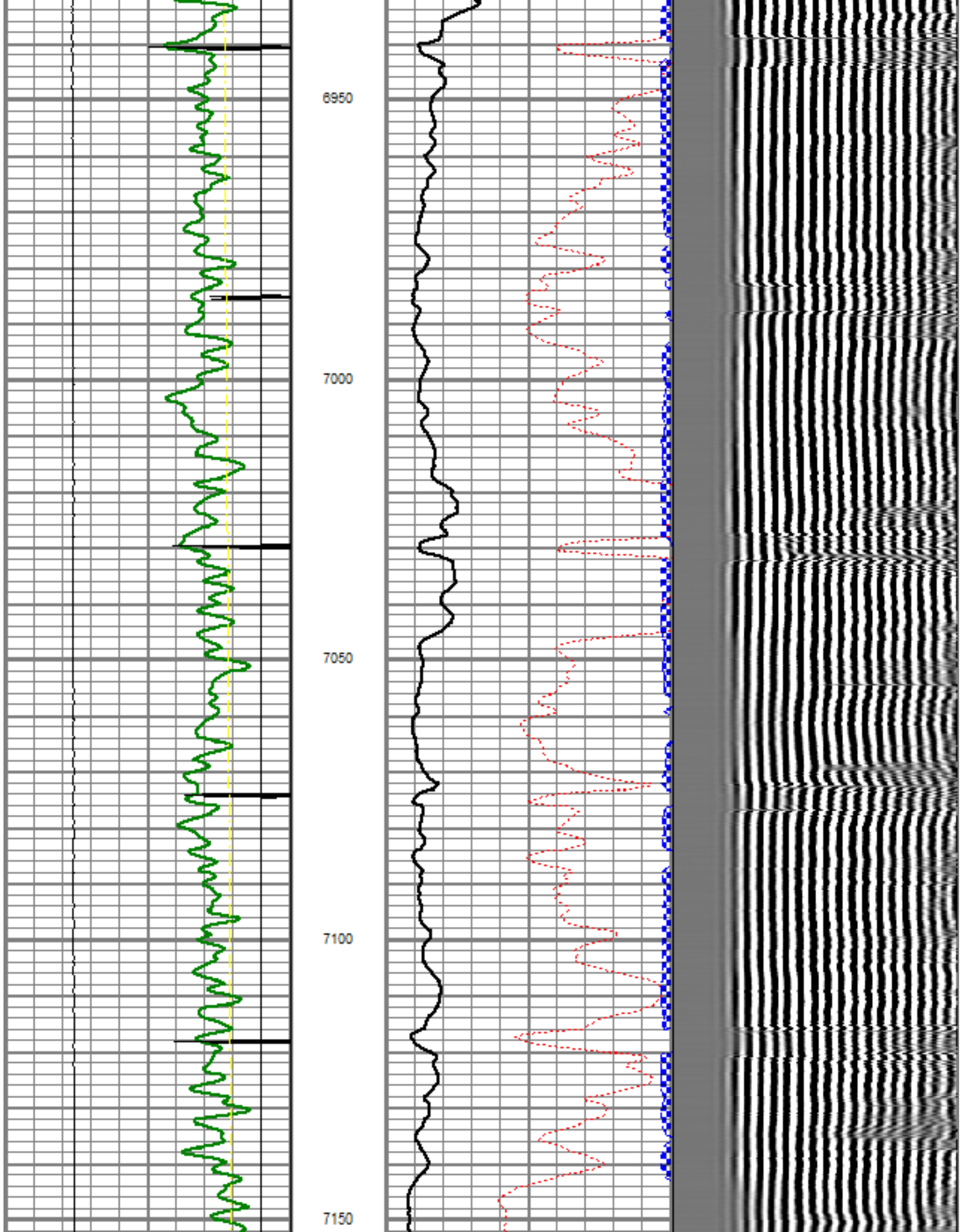
6750

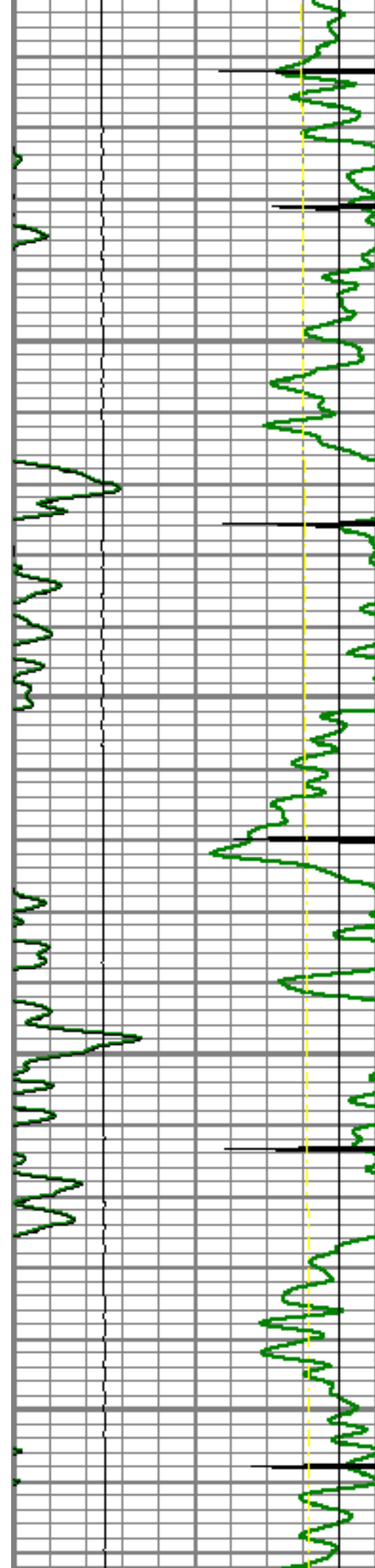
6800

6850

6900








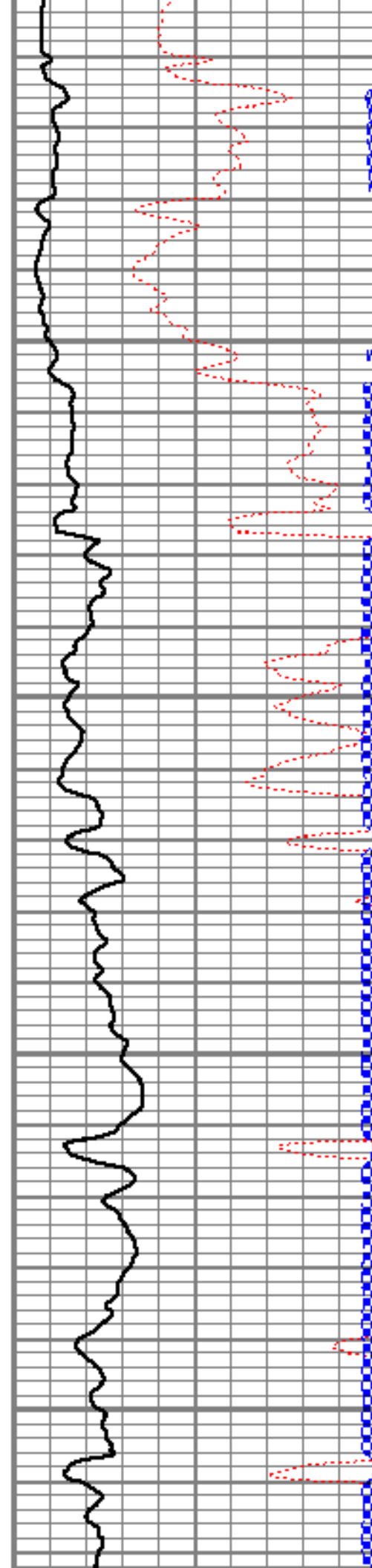
Short Joint

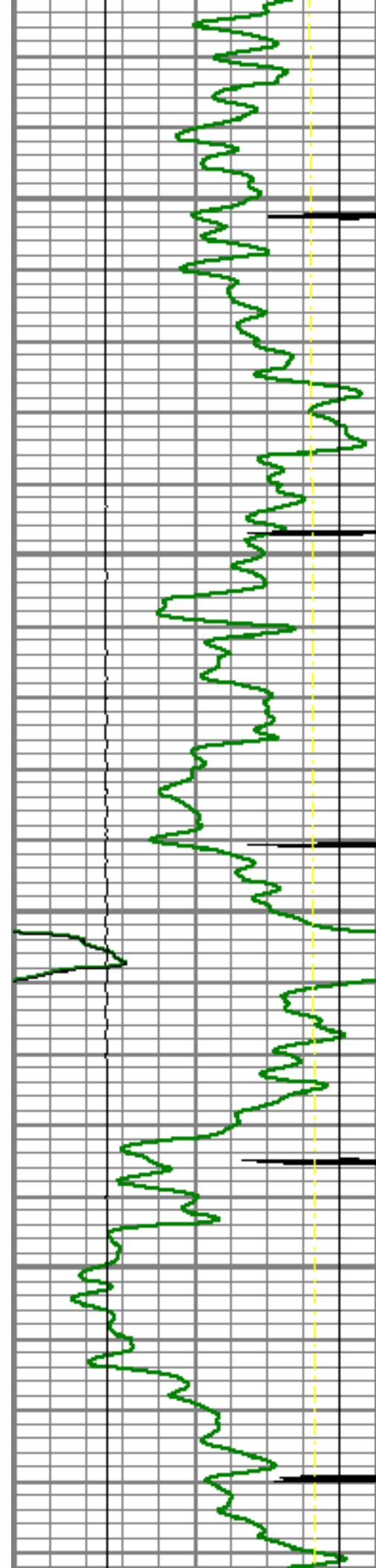
7200

7250

7300

7350





7400

7450

7500

7550

