




Scale 1" = 1000'



Wellbore Spacing Unit Outline



N



BONANZA CREEK

<h2 style="margin: 0;">Wellbore Spacing Unit Map</h2> <p style="margin: 0;">13 March 2012 ksc</p>	<h2 style="margin: 0;">Antelope E-18 Spacing Unit</h2> <p style="margin: 0;">SWSW (Lot 4) Sec 18, NWNW (Lot 1) Sec 19-T5N-R62W 6th PM NENE Sec 24, SESE Sec 13-T5N-R63W, 6th PM</p>
---	---