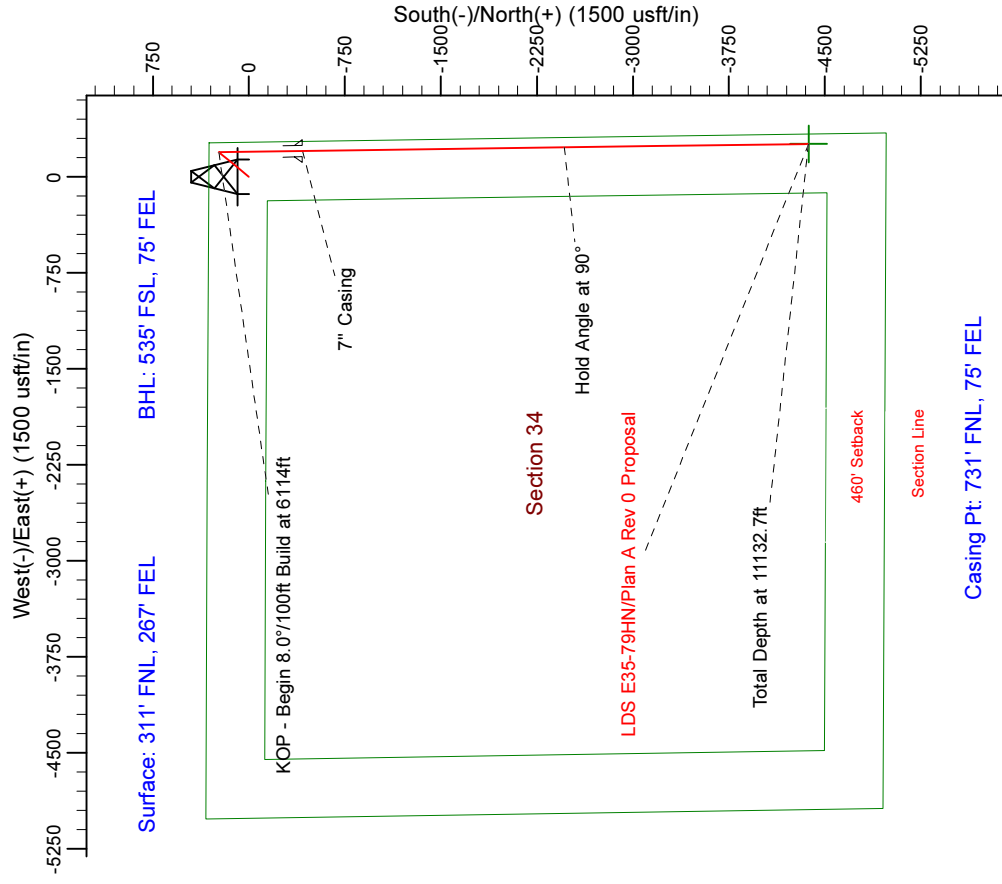
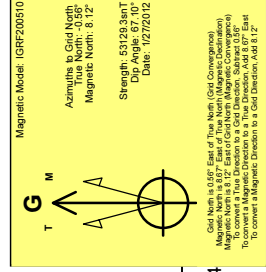
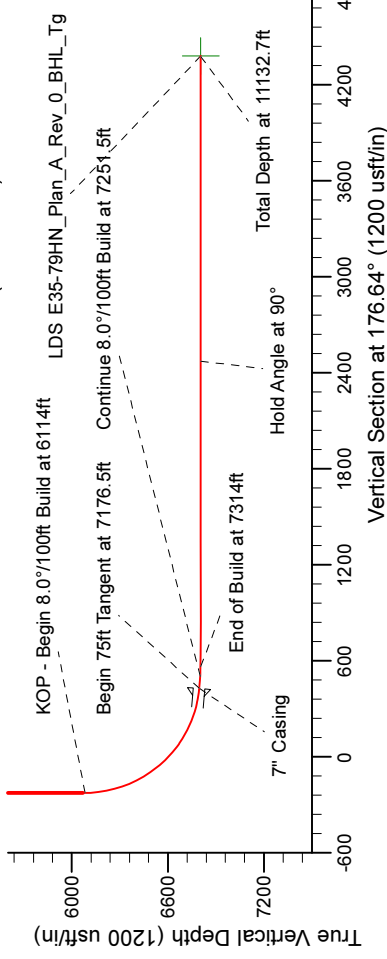
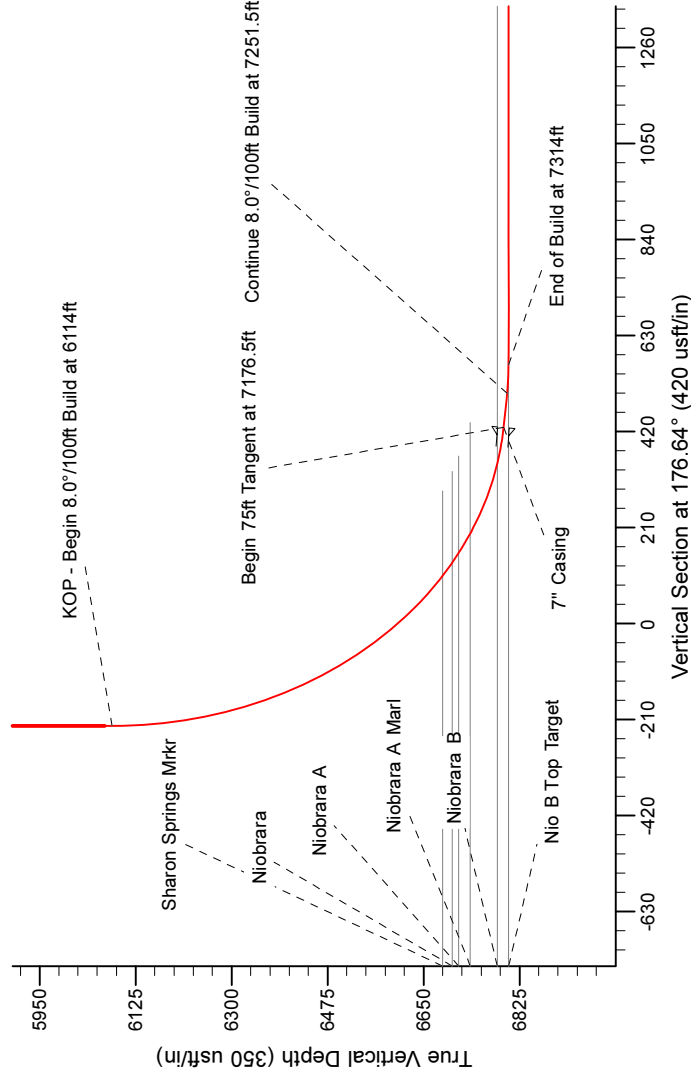


## HALLIBURTON

Project: Weld County Colorado (NAD 83)  
 Site: Sec.34, T6N, R65W  
 Well: LDS E35-79HN  
 Wellbore: Plan A Rev 0 (PERMITTING PLAN ONLY)  
 Design: Plan A Rev 0 Proposal

SECTION DETAILS										
Sec	MD	Inc	Azi	TVD	+N/-S	+E/-W	Dleg	TFace	VSect	Target
1	0.0	0.00	0.00	0.0	0.0	0.0	0.00	0.00	0.0	
	0.0	0.00	0.00	0.0	0.0	0.0	0.00	0.00	0.0	
22500.0	0.0	0.00	0.00	2500.0	0.0	0.0	0.00	0.00	0.0	
33060.0	14.00	39.13	3056.4	52.8	43.0	2.50	39.13	-50.2		
43756.8	14.00	39.13	3728.6	183.2	149.0	0.00	0.00	-174.1		
54314.8	0.00	0.00	4263.0	236.0	192.0	2.50	180.00	-224.3		
66114.0	0.00	0.00	6082.3	236.0	192.0	0.00	0.00	-224.3		
77176.5	85.00	179.20	8795.8	-417.7	201.1	8.00	179.20	428.8		
87251.5	85.00	179.20	6802.3	-492.4	202.2	0.00	0.00	503.4		
97314.0	90.00	179.20	6805.0	-554.8	203.0	8.00	0.00	565.8		
101132.7	90.00	179.19	6805.0	-4373.1	256.7	0.00	-84.77	4380.6		



Casing Pt: 731' FNL. 75' FEL

WELL DETAILS: LDS E35-79HN(NAD83 Geodetic System)	
Northing 1407500.36 Easting 3239728.42 Ground Level: 4681.0 Latitude 40° 26' 55.716 N Longitude 104° 38' 26.772 W	
Plan: Plan A Rev 0 Proposal (LDS E35-79HN/Plan A Rev 0 (PERMITTING PLAN ONLY))	
Created By: Jose Patino	Date: 14:09, January 27 2012