

BERRY PETROLEUM COMPANY

WELL PAD B21 696

LOCATED IN GARFIELD COUNTY, COLORADO

SECTION 21, T6S, R96W, 6th P.M.



PHOTO: VIEW FROM CORNER #1 TO LOCATION STAKE

CAMERA ANGLE: NORTHWESTERLY



PHOTO: VIEW FROM BEGINNING OF PROPOSED ACCESS

CAMERA ANGLE: WESTERLY



UELS Uintah Engineering & Land Surveying
85 South 200 East Vernal, Utah 84078
(435) 789-1017 * FAX (435) 789-1813

LOCATION PHOTOS

02 28 12
MONTH DAY YEAR

TAKEN BY: B.J. DRAWN BY: J.L.G. REVISED: 00-00-00

PHOTO
P1

BERRY PETROLEUM COMPANY

WELL PAD B21 696

LOCATED IN GARFIELD COUNTY, COLORADO

SECTION 21, T6S, R96W, 6th P.M.



PHOTO: VIEW OF LOCATION STAKE

CAMERA ANGLE: NORTHERLY





PHOTO: VIEW OF LOCATION STAKE

CAMERA ANGLE: SOUTHERLY



U
E
S
- Since 1964 -
Uintah Engineering & Land Surveying
85 South 200 East Vernal, Utah 84078
(435) 789-1017 * FAX (435) 789-1813

LOCATION PHOTOS

02 28 12
MONTH DAY YEAR

TAKEN BY: B.J. DRAWN BY: J.L.G. REVISED: 00-00-00

PHOTO
P2

BERRY PETROLEUM COMPANY

WELL PAD B21 696

LOCATED IN GARFIELD COUNTY, COLORADO

SECTION 21, T6S, R96W, 6th P.M.



LOCATION STAKE (TYP.)

PHOTO: VIEW OF LOCATION STAKE


CAMERA ANGLE: EASTERLY



LOCATION STAKE (TYP.)

PHOTO: VIEW OF LOCATION STAKE

CAMERA ANGLE: WESTERLY



- Since 1964 -

Uintah Engineering & Land Surveying
85 South 200 East Vernal, Utah 84078
(435) 789-1017 * FAX (435) 789-1813

LOCATION PHOTOS

02 28 12
MONTH DAY YEAR

TAKEN BY: B.J. DRAWN BY: J.L.G. REVISED: 00-00-00

PHOTO
P3