


January 16, 2012
Page 2 of 2

Thank you for your time and consideration in this matter. If you have any questions or comments, please contact me at 720-876-3128.

Very truly yours,


Encana Oil & Gas (USA) Inc.



Spencer Booth
Land Negotiator

THE UNDERSIGNED SURFACE OWNER HEREBY WAIVES RULE 318A(1)c.(1) AS IT APPLIES TO THE SURFACE LOCATION OF THE DAVIS 1C-9H WELL AND APPROVES THE SURFACE LOCATION OF 2326 FEET FROM THE NORTH LINE AND 1630 FEET FROM THE EAST LINE OF SECTION 9, TOWNSHIP 2 NORTH, RANGE 66 WEST, WELD COUNTY, COLORADO.

CANNON LAND COMPANY



Brown Cannon, President




January 16, 2012
Page 2 of 2

If this meets with your approval, please sign and date both originals of this letter, keeping one for your files and returning one to the undersigned.

Thank you for your time and consideration in this matter. If you have any questions or comments, please call me at (720) 876-3128.


Very truly yours,

ENCANA OIL & GAS (USA) INC.


Spencer Booth
Land Negotiator

THE UNDERSIGNED SURFACE OWNER HEREBY WAIVES RULE 318A.a.(1) AS IT APPLIES TO THE SURFACE LOCATION OF THE DAVIS 1C-9H WELL AND APPROVES THE SURFACE LOCATION OF 2326 FEET FROM THE NORTH LINE AND 1630 FEET FROM THE EAST LINE OF SECTION 9, TOWNSHIP 2 NORTH, RANGE 66 WEST, WELD COUNTY, COLORADO.

CANNON LAND COMPANY

By 
Brown Cannon, President