

Project: Weld County, CO (NAD 83)
Site: Sec 25-T3N-R65W (Dechant 25 PAD)
Well: Dechant H25-65HN
Wellbore: Plan A
Design: Plan A - Rev 0 Proposal

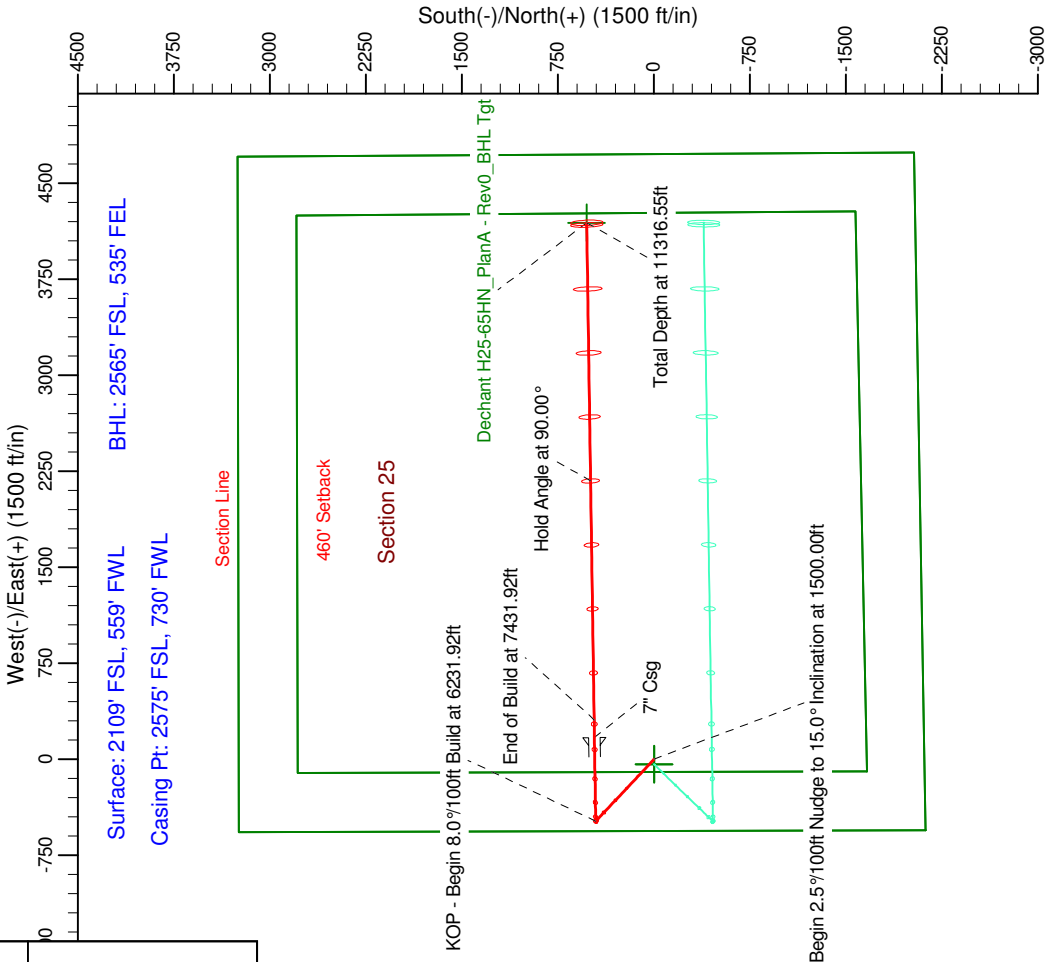
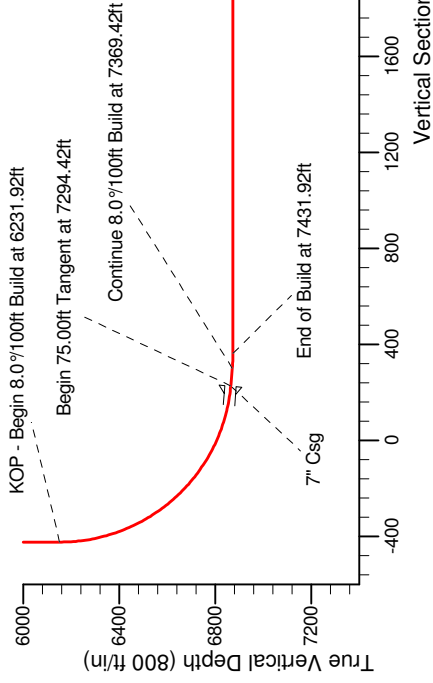
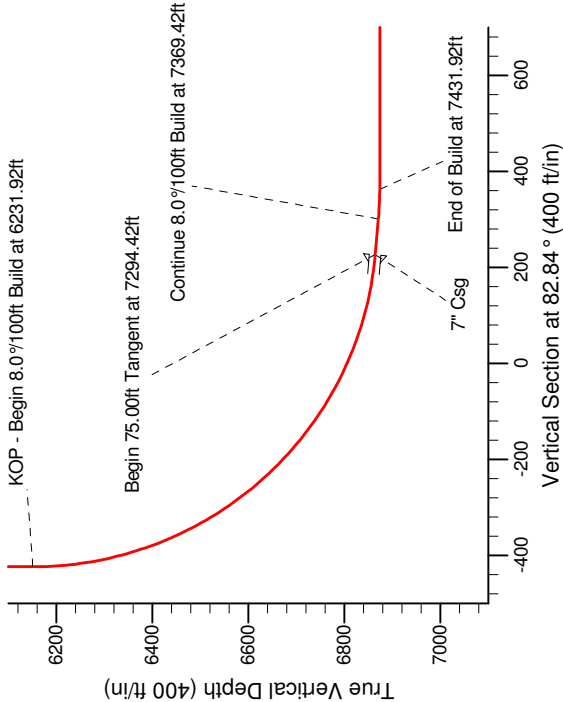
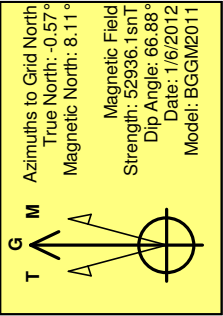
Noble Energy



SECTION DETAILS

Sec	MD	Inc	Azi	TVD	+N/-S	+E/-W	DLeg	TFace	VSec	Target
1	0.00	0.00	0.00	0.00	0.00	0.00	0.00	0.00	0.00	
2	1500.00	0.00	0.00	1500.00	0.00	0.00	0.00	0.00	0.00	
3	2100.05	15.00	313.29	2093.22	53.56	-56.85	2.50	313.29	-49.73	
4	4065.60	15.00	313.29	3991.78	402.44	-427.15	0.00	0.00	-373.66	
5	4665.65	0.00	0.00	4585.00	456.00	-484.00	2.50	180.00	-423.39	
6	6231.92	0.00	0.00	6151.27	456.00	-484.00	0.00	0.00	-423.39	
7	7294.42	85.00	89.14	6864.74	465.81	169.70	8.00	89.14	226.44	
8	7369.42	85.00	89.14	6871.28	466.93	244.41	0.00	0.00	300.71	
9	7431.92	90.00	89.14	6874.00	467.87	306.82	8.00	0.00	362.75	
10	11316.55	90.00	89.14	6874.00	526.18	4191.02	0.00	0.00	4223.92	

Dechant H25-65HN_PlanA - Rev0_BHL Tgt



WELL DETAILS: Dechant H25-65HN

Ground Level: 4837.00
Northing: 1314952.29
Easting: 3245908.68
Latitude: 40° 11' 40.524 N
Longitude: 104° 37' 10.956 W

Plan: Plan A - Rev 0 Proposal (Dechant H25-65HN/Plan A)

Created By: Jay Lantz
Date: 15:25, January 06 2012

Approved: _____ Date: _____