

Project: Weld County, CO (NAD 83)
Site: Sec. 25-T3N-R65W (Dechant 25 PAD)
Well: Dechant H25-64-1HN
Wellbore: Plan A
Design: Plan A - Rev 0 Proposal

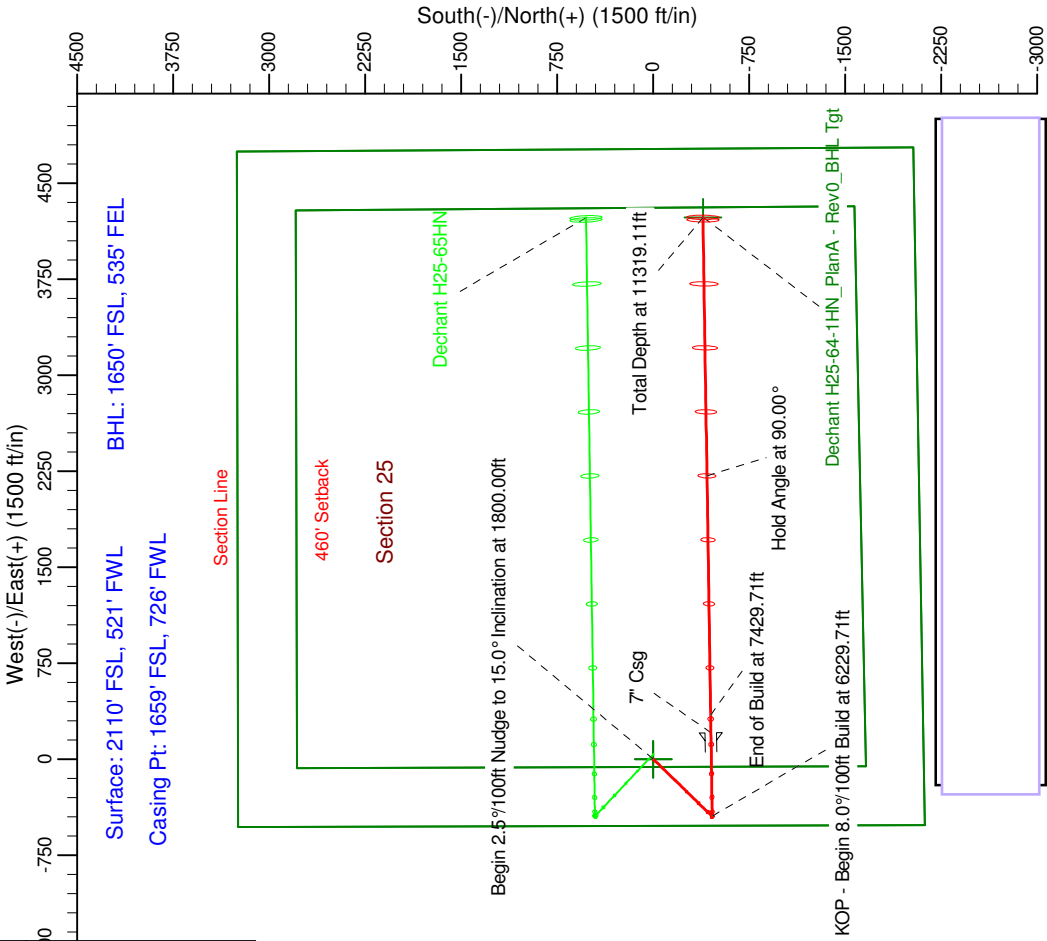
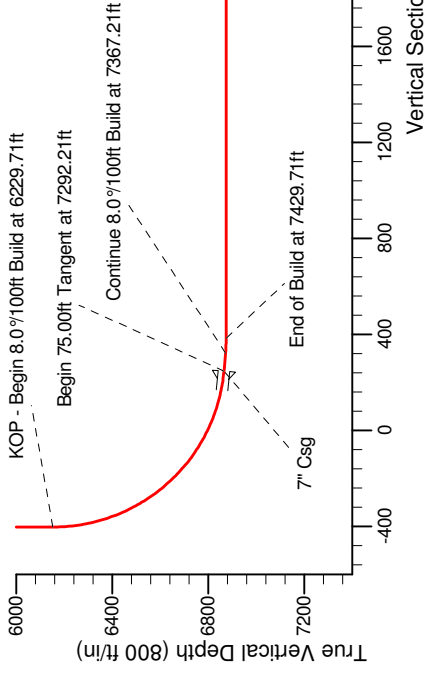
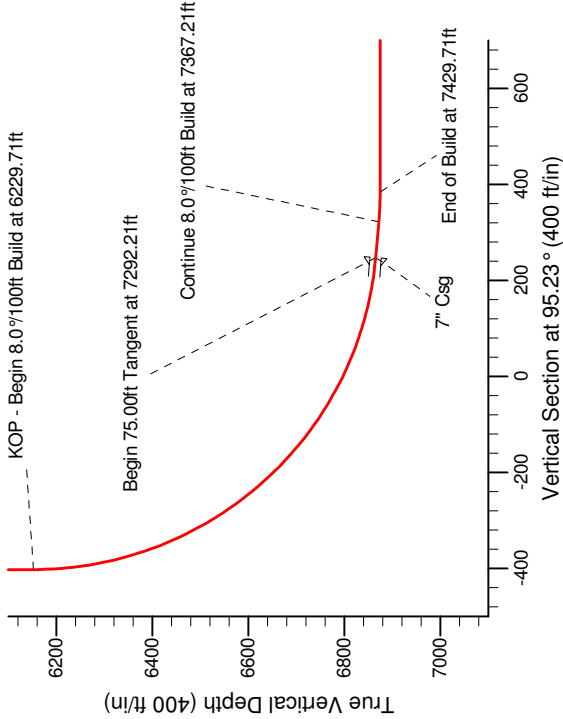
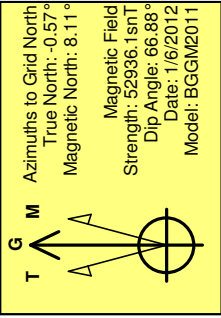
Noble Energy

HALLIBURTON
Sperry Drilling

SECTION DETAILS

Sec	MD	Inc	Azi	TVD	+N/-S	+E/-W	DLeg	TFace	VSec	Target
1	0.00	0.00	0.00	0.00	0.00	0.00	0.00	0.00	0.00	0.00
2	1800.00	0.00	0.00	1800.00	0.00	0.00	0.00	0.00	0.00	0.00
3	2399.88	15.00	224.11	2399.06	-56.04	-54.34	2.50	224.11	-49.00	-49.00
4	4272.55	15.00	224.11	4201.94	-403.96	-391.66	0.00	0.00	-353.21	-353.21
5	4872.44	0.00	0.00	4795.00	-460.00	-446.00	2.50	180.00	-402.22	-402.22
6	6229.71	0.00	0.00	6152.27	-460.00	-446.00	0.00	0.00	-402.22	-402.22
7	7292.21	85.00	89.11	6865.74	-449.85	-207.70	8.00	89.11	247.84	247.84
8	7367.21	85.00	89.11	6872.28	-448.68	-262.40	0.00	0.00	322.12	322.12
9	7429.71	90.00	89.11	6875.00	-447.71	-344.82	8.00	0.00	384.19	384.19
10	11319.11	90.00	89.11	6875.00	-387.30	-4233.75	0.00	0.00	4251.43	4251.43

Dechant H25-64-1HN_PlanA - Rev0_BHL Tgt



WELL DETAILS: Dechant H25-64-1HN

Ground Level: 4838.00
Northing: 1314951.90
Easting: 3245869.57
Latitude: 40° 11' 40.524 N
Longitude: 104° 37' 11.460 W

Plan: Plan A - Rev 0 Proposal (Dechant H25-64-1HN/Plan A)

Created By: Jay Lantz
Date: 14:49, January 06 2012

Approved: _____
Date: _____