

1700 Broadway
Suite 650
Denver, Colorado 80290



M-26-27


Santiago Rodriguez
Petroleum Landman
Tel: 303.398.0596
Fax: 1.866.776.1057
E-mail:
srodriguez@gwogco.com

January 30, 2012

Hand Delivered

Noble Energy Inc., LLC
1625 Broadway, Suite 2200
Denver, CO 80202

RE: Notice of 318A.e Well Proposal
O-I 23-44-22
T6N-R67W, 6th P.M.
Section 23: SW $\frac{1}{4}$ SE $\frac{1}{4}$ SE $\frac{1}{4}$ (BHL)
Weld County, Colorado



Gentlemen:

Great Western Oil and Gas Company, LLC (GWOGCO) intends to propose, drill and operate the above-referenced well pursuant to paragraph 6 of Rule 318A.e., Order 1R-100 of the Colorado Oil and Gas Conservation Commission. Attached is a plat representing the proposed well.

Additional information for this well:

- 1) Wellbore Spacing Unit
The roving wellbore spacing unit will be comprised of the S/2SE/4 of Section 23, T6N-R67W, and the N/2NE/4 of Section 26, T6N-R67W as depicted on the enclosed plat. The working interest attributable to the Codell/Niobrara formations in the contributing 40 acre quarter-quarter sections will be utilized to determine the interests of the parties in the proposed 160 acre spacing unit for this well. You have been contacted because it appears you own a working interest in the proposed O-I 23-44-22.
- 2) Target Formations
This well will be drilled to a total depth sufficient to test the Codell/Niobrara formations.
- 3) Surface and Bottomhole Locations
SHL: 170' FSL, 180' FEL, Section 23, T6N-R67W
BHL: 0' FSL, 1320.21' FEL, Section 23, T6N-R67W
- 4) Anticipated Spud Date
1st Quarter, 2012

5) Request for Title Information

In order to facilitate the rendering of a full title opinion, please provide copies of any title opinions, updates and JIB/Rev decks for the referenced spacing unit in your possession to GWOGCO.

Pursuant to the aforementioned rule, you have twenty (20) days from your receipt of this notice to object to this proposal. In the event you do not respond to this notice or enter an objection within the established time period, the proposed 160 acre spacing unit set forth herein shall be established.

However, should you have no objection to this proposal, please so indicate by signing in the space provided below and return this notice to GWOGCO as soon as possible. Your cooperation in this matter is greatly appreciated. A formal well proposal including an AFE and JOA is forthcoming.

Please contact me at 303-398-0596 if you have any questions or comments regarding this proposal.

Best Regards,
GREAT WESTERN OIL & GAS COMPANY, LLC

Santiago Rodriguez
Petroleum Landman

Enclosure

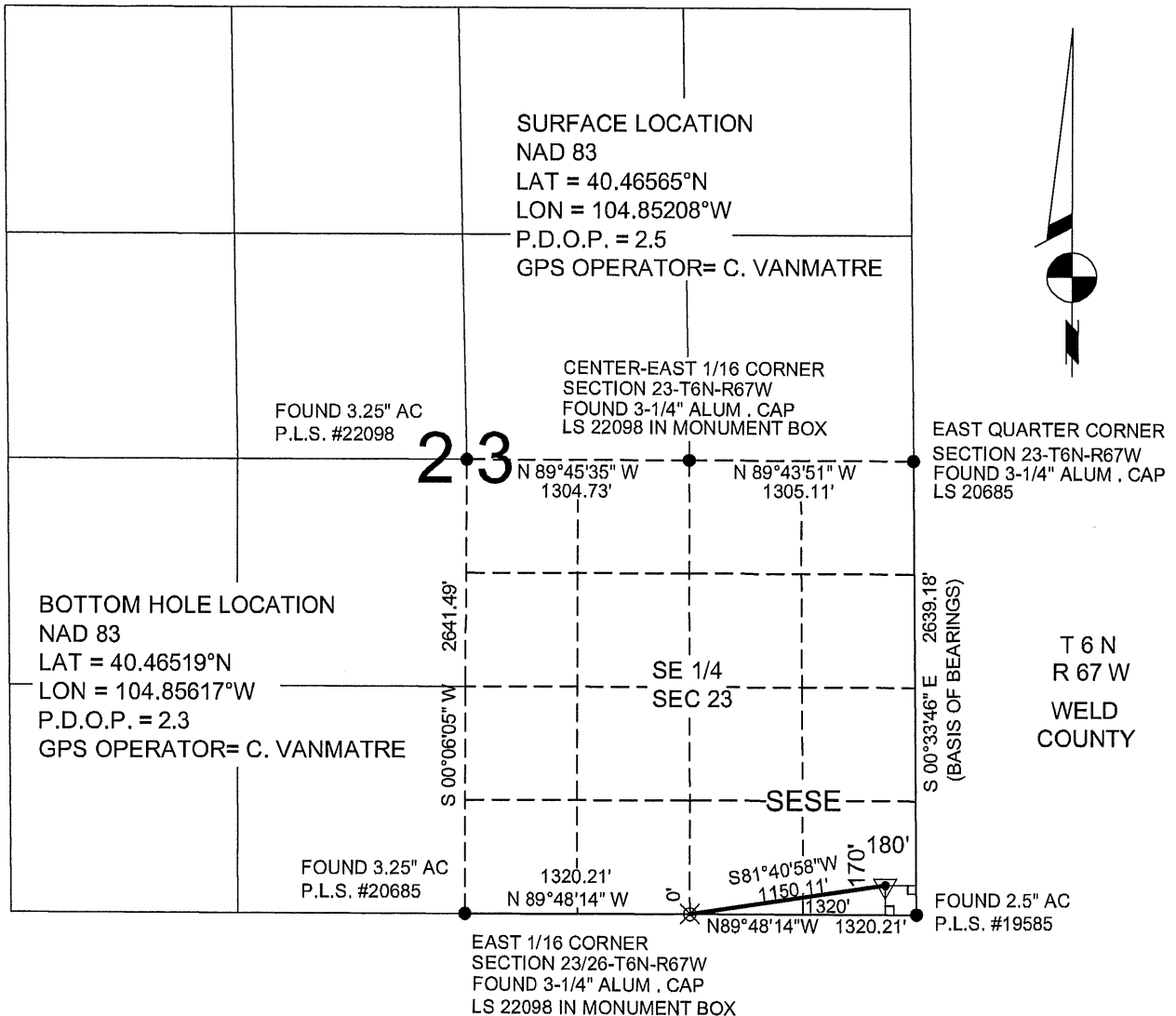
Pursuant to paragraph 6 of Rule 318A.e., Order 1R-100 of the Colorado Oil and Gas Conservation Commission, the undersigned has received notice from GWOGCO of its intention to drill and operate the O-I 23-44-22 well in Section 23, T6N-R67W, 6th P.M., Weld County, Colorado and the undersigned hereby waives the twenty (20) day notice requirement as provided by said rule.

Noble Energy Inc., LLC

By: _____

Printed Name: **Joseph H. Lorenzo**
Attorney-In-Fact

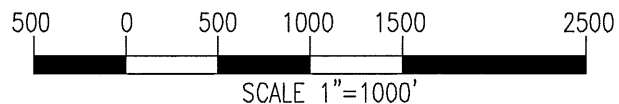
Date: _____



WELL: O-I 23-44-22 TO BE LOCATED 170' FSL AND 180' FEL IN SECTION 23, TOWNSHIP 6 NORTH, RANGE 67 WEST OF THE 6TH P.M.
 LOCATION FALLS IN: CORN FIELD GROUND ELEVATION = 4772' IMPROVEMENTS: PROPOSED WELLS 20', 40', AND 60' NORTH OF LOCATION

LEGEND:

- SECTION CORNER (AS NOTED)
- ▼ PROPOSED WELL LOCATION
- ⊗ PROPOSED BOTTOM HOLE LOCATION



NOTES:

1. THIS SURVEY WAS DONE BY GPS METHODS AND CONFORMS TO THE MINIMUM STANDARDS AS SET BY THE C.O.G.C.C. RULE NO. 215.
2. ELEVATIONS SHOWN AT THE WELL HEAD, AS WELL AS HORIZONTAL CONTROL, ARE BASED ON GPS-RTK VALUES DERIVED FROM DOING 2-HOUR STATIC GPS SESSIONS AND REDUCTIONS USING O.P.U.S. SOLUTIONS.
 VERTICAL = NAVD88 HORIZONTAL = NAD83/92
3. THE BEARINGS AS SHOWN HEREON ARE BASED ON GPS OBSERVATIONS BETWEEN THE MONUMENTS SHOWN HEREON AS FOUND IN THE FIELD DATE BELOW.
4. DISTANCES SHOWN ARE AT GROUND LEVEL, AS MEASURED IN THE FIELD, WITH TIES TO WELLS MEASURED AT A PERPENDICULAR TO SECTION LINES.

I, RICHARD B. GABRIEL, A LICENSED PROFESSIONAL LAND SURVEYOR IN THE STATE OF COLORADO DO HEREBY CERTIFY TO:
GREAT WESTERN OIL AND GAS COMPANY THAT THE SURVEY AND WELL LOCATION CERTIFICATE SHOWN HEREON WAS DONE BY ME OR UNDER MY DIRECT SUPERVISION AND THAT THE DRAWING SHOWN HEREON ACCURATELY DEPICTS THE PROPOSED LOCATION OF THE WELL O-I 23-44-22.
 THIS CERTIFICATE DOES NOT REPRESENT A LAND SURVEY PLAT OR IMPROVEMENT SURVEY PLAT AS DEFINED BY C.R.S. 38-51-102 AND CANNOT BE RELIED UPON TO DETERMINE OWNERSHIP.

RICHARD B. GABRIEL P.L.S. #37929
 COLORADO LICENSED PROFESSIONAL LAND SURVEYOR
 FOR AND ON BEHALF OF POWER SURVEYING CO., INC.

NOTICE: ACCORDING TO COLORADO LAW YOU MUST COMMENCE ANY LEGAL ACTION BASED UPON ANY DEFECT IN THIS SURVEY WITHIN THREE YEARS AFTER YOU FIRST DISCOVER SUCH DEFECT. IN NO EVENT MAY ANY ACTION BASED ON ANY DEFECT IN THIS SURVEY BE COMMENCED MORE THAN TEN YEARS FROM THIS SAID DATE OF THIS CERTIFICATION SHOWN HEREON.



POWER
 Surveying Company, Inc.
Established 1948

120 W. 84TH AVENUE PH. 303-702-1617
 THORNTON, COLORADO 80260 FAX. 303-702-1488
 WWW.POWERSURVEYING.COM

DATE OF FIELD WORK: 9-8-11
 DATE OF COMPLETION: 9-9-11
 PROJECT NUMBER: 501-11-145