J-W WIRELINE COMPANY

GAMMA RAY CCL
CEMENT BOND VDL

Company MERCHANT ENERGY PARTNERS LLC
Well GILLHAM #1
Field WEST PEETZ
County LOGAN
State COLO

Company MERCHANT ENERGY PARTNERS LLC
Well GILLHAM #1
Field WEST PEETZ
County LOGAN State COLO

Location: API # :

SEC TWP RGE

Other Services

Permanent Datum GL Elevation
Log Measured From GL
Drilling Measured From

Elevation
K.B.
D.F.
G.L.

Date	FEB-16-2011		
Run Number	ONE		
Depth Driller			
Depth Logger	2100		
Bottom Logged Interval	2100		
Top Log Interval	SURFACE		
Open Hole Size			
Type Fluid	WATER		
Density / Viscosity			
Max. Recorded Temp.			
Estimated Cement Top	SURFACE		
Time Well Ready			
Time Logger on Bottom			
Equipment Number	2829		
Location	STERLING		
Recorded By	KYLE GIRDLER		
Witnessed By	KELLEY REINHARDT		

Borehole Record				Tubing Record			
Run Number	Bit	From	To	Size	Weight	From	To

Casing Record	Size	Wgt/Ft	Top	Bottom
Surface String				
Prot. String				
Production String	5.5			
Liner				

<<< Fold Here >>>

All interpretations are opinions based on inferences from electrical or other measurements and we cannot and do not guarantee the accuracy or correctness of any interpretation, and we shall not, except in the case of gross or willful negligence on our part, be liable or responsible for any loss, costs, damages, or expenses incurred or sustained by anyone resulting from any interpretation made by any of our officers, agents or employees. These interpretations are also subject to our general terms and conditions set out in our current Price Schedule.

Comments

LOGGED UNDER 500 PSI

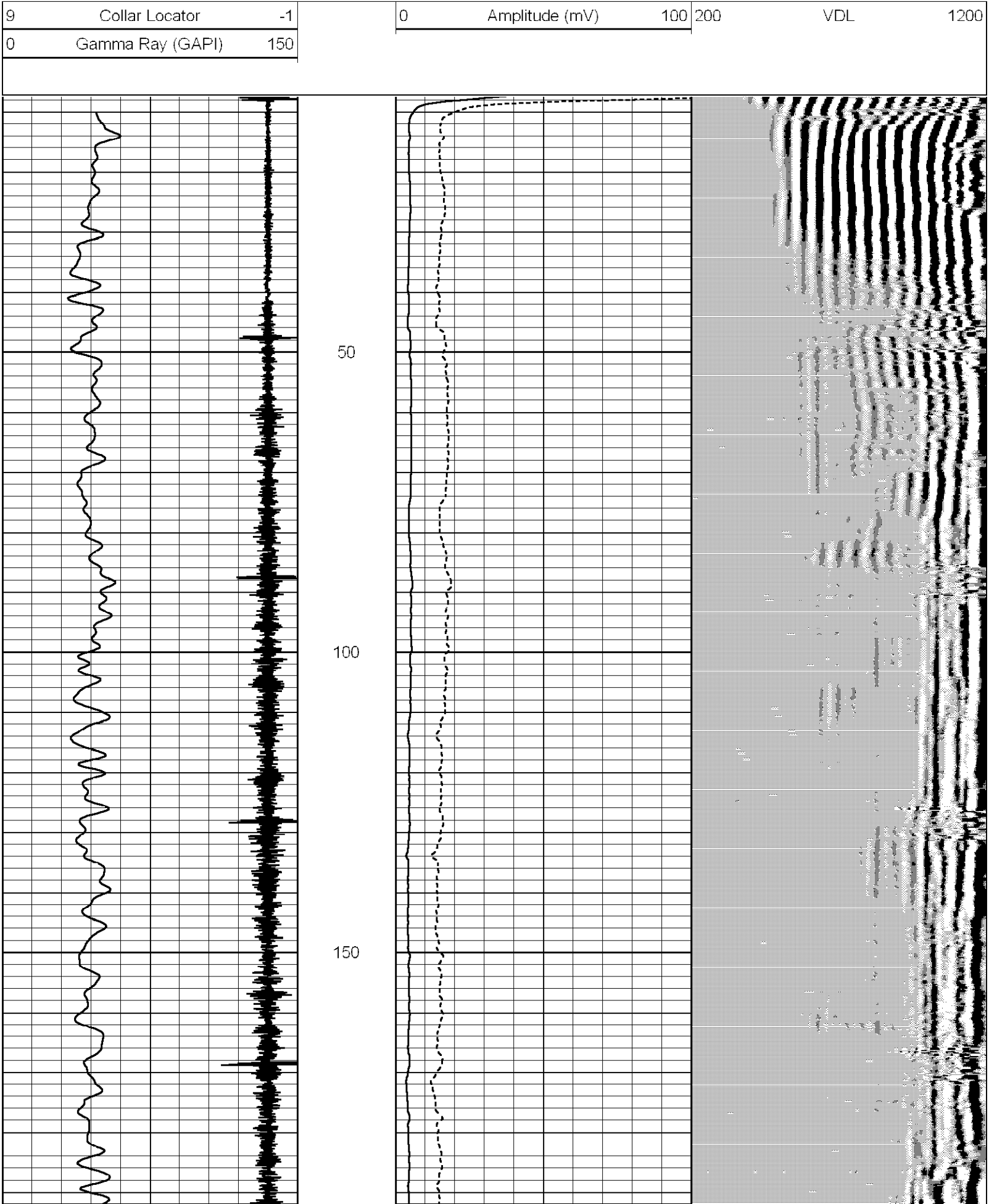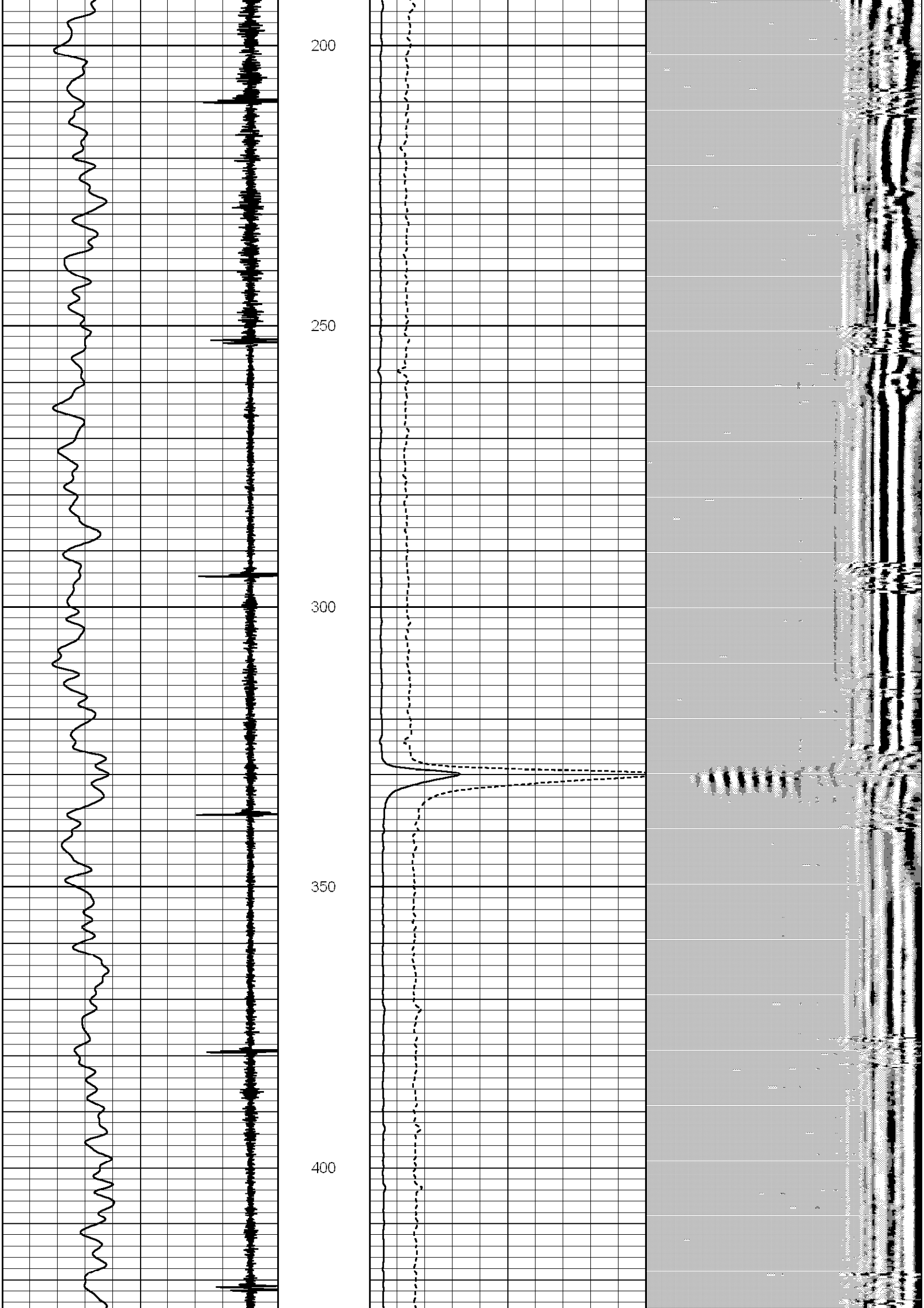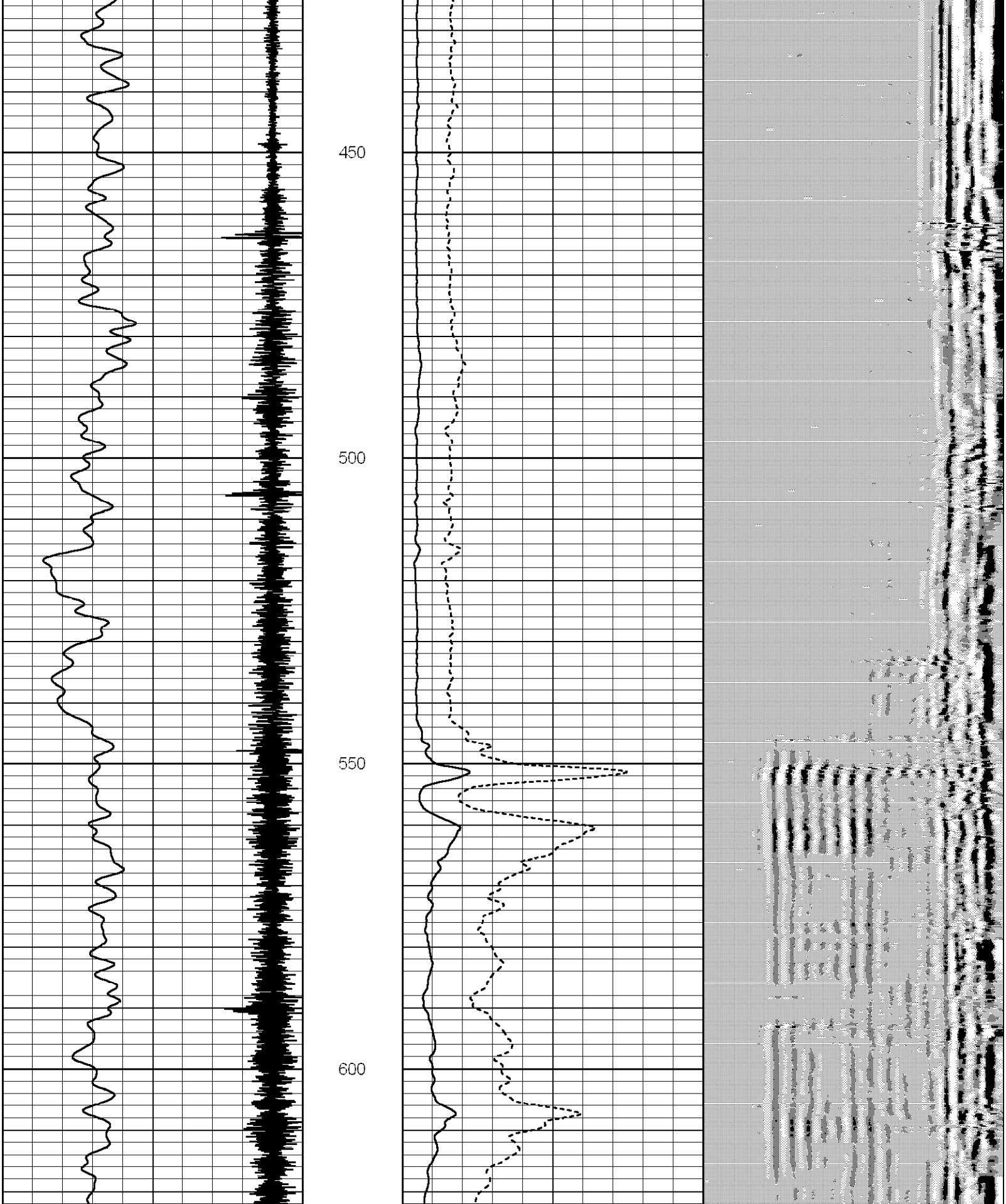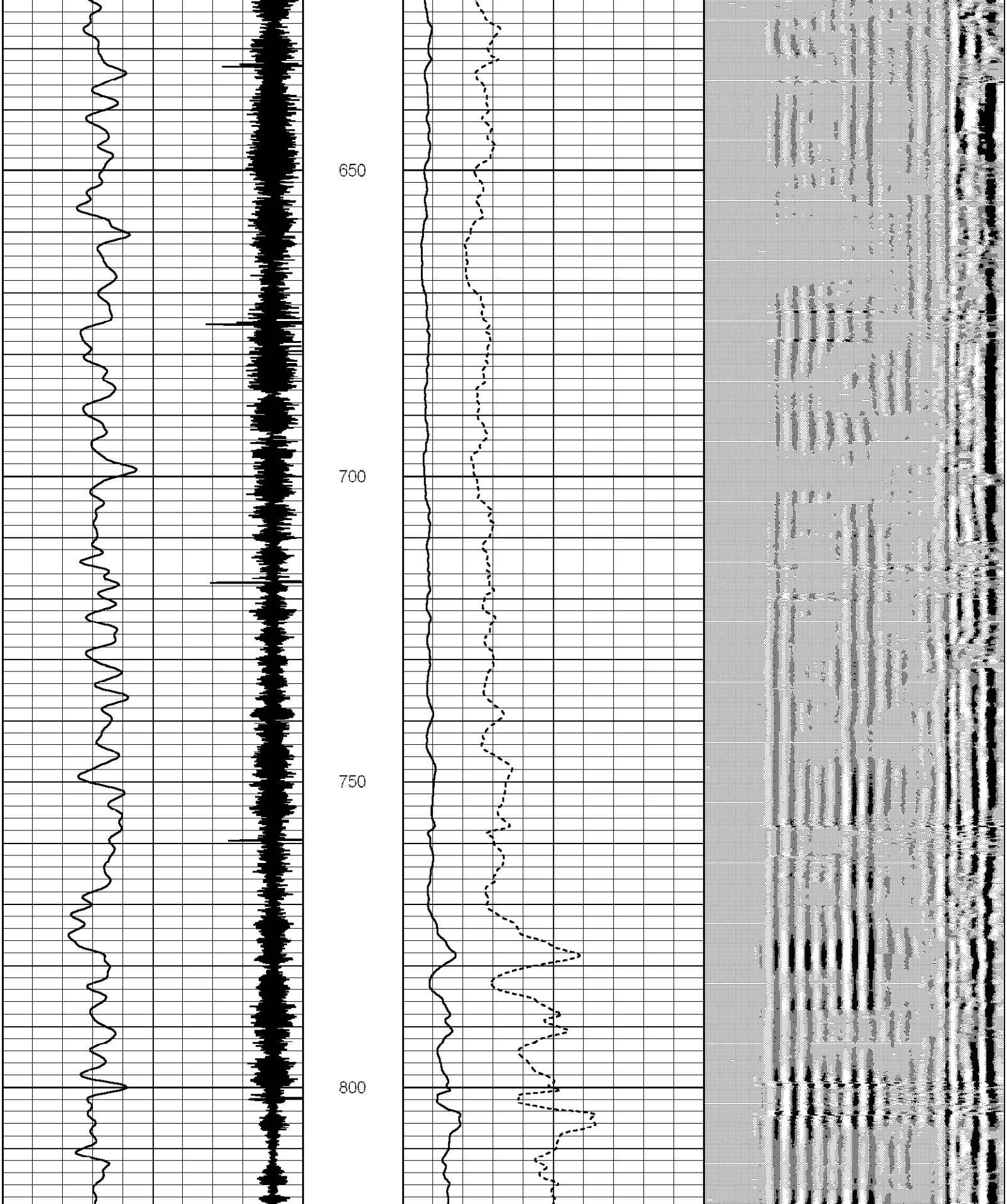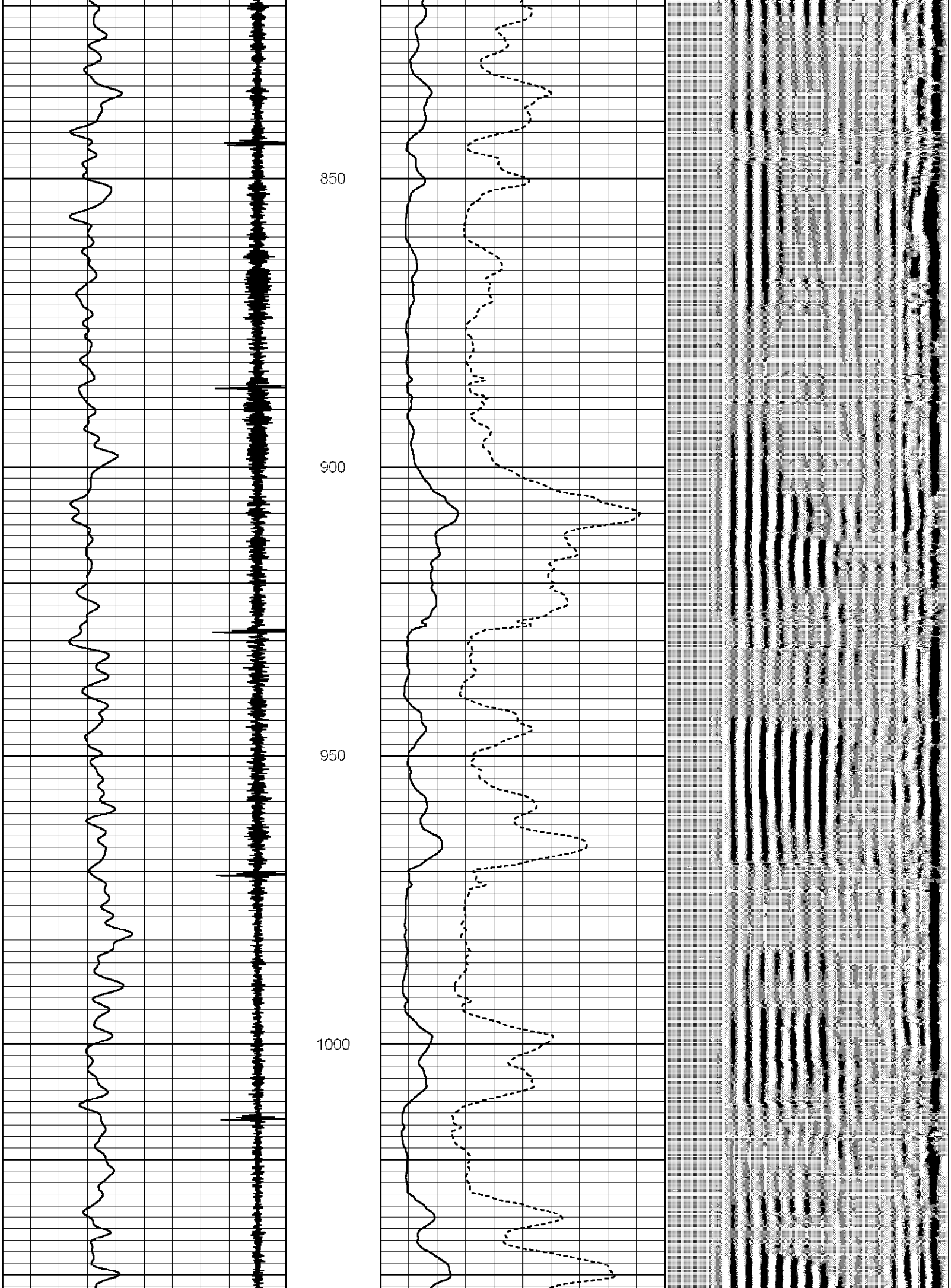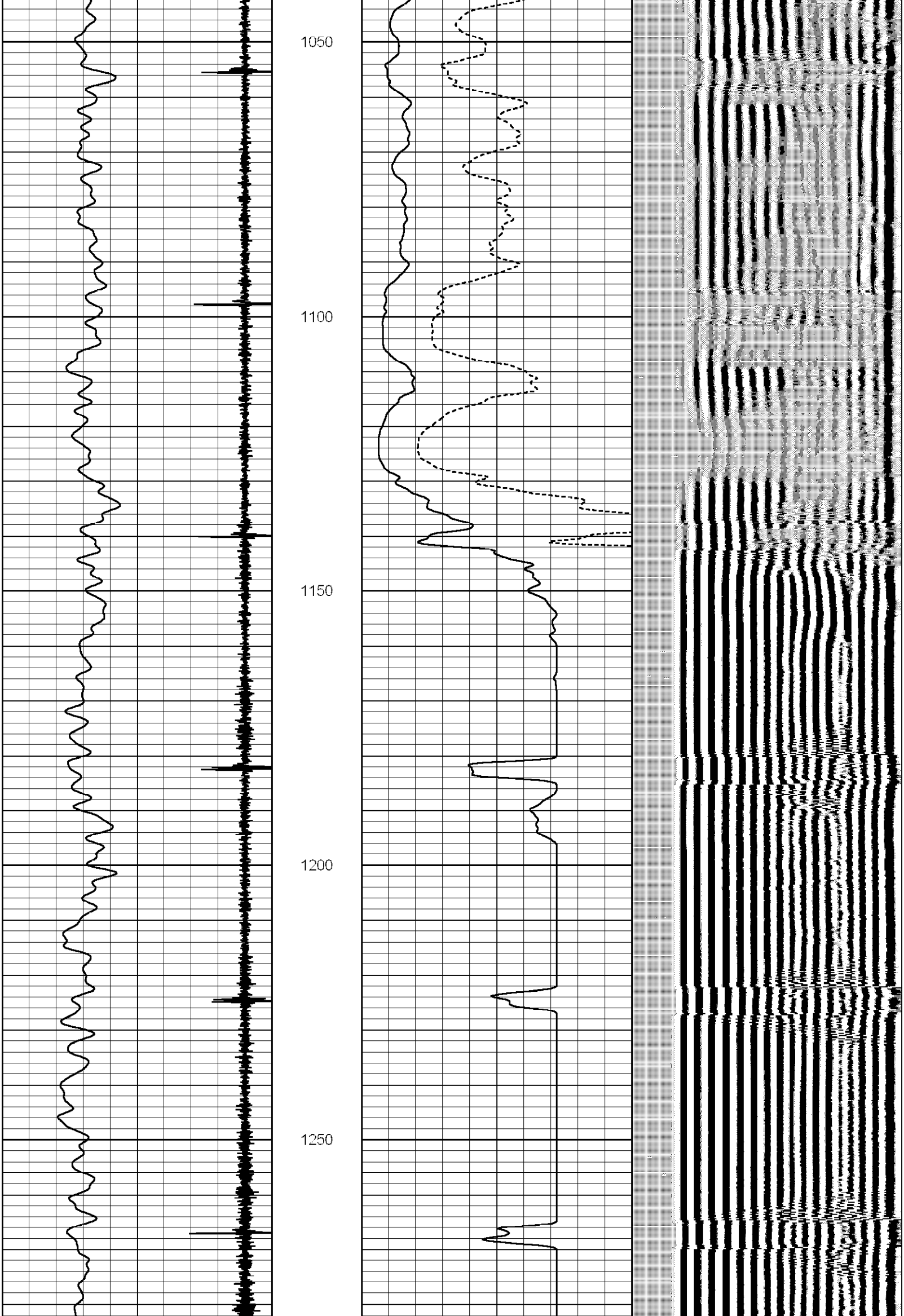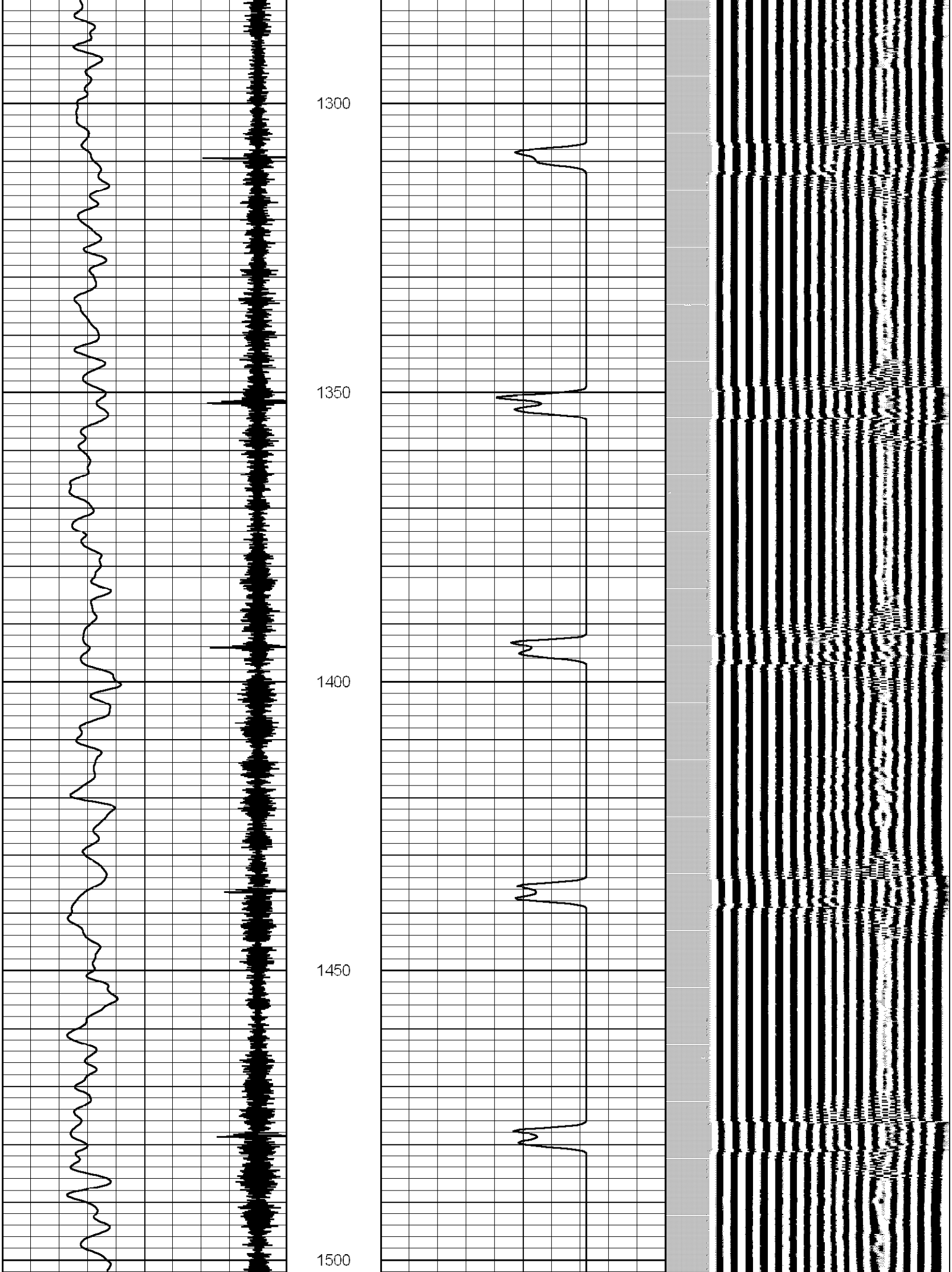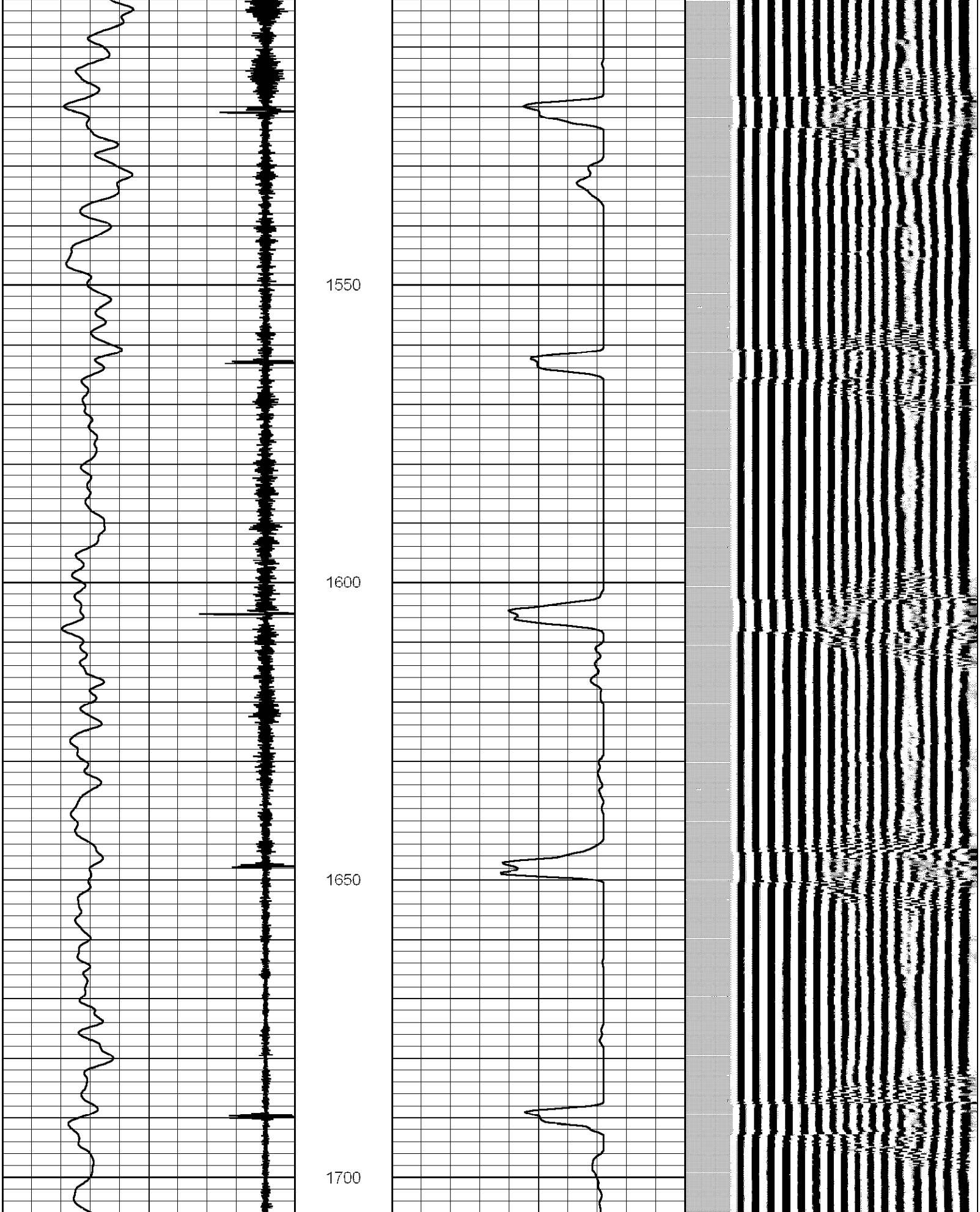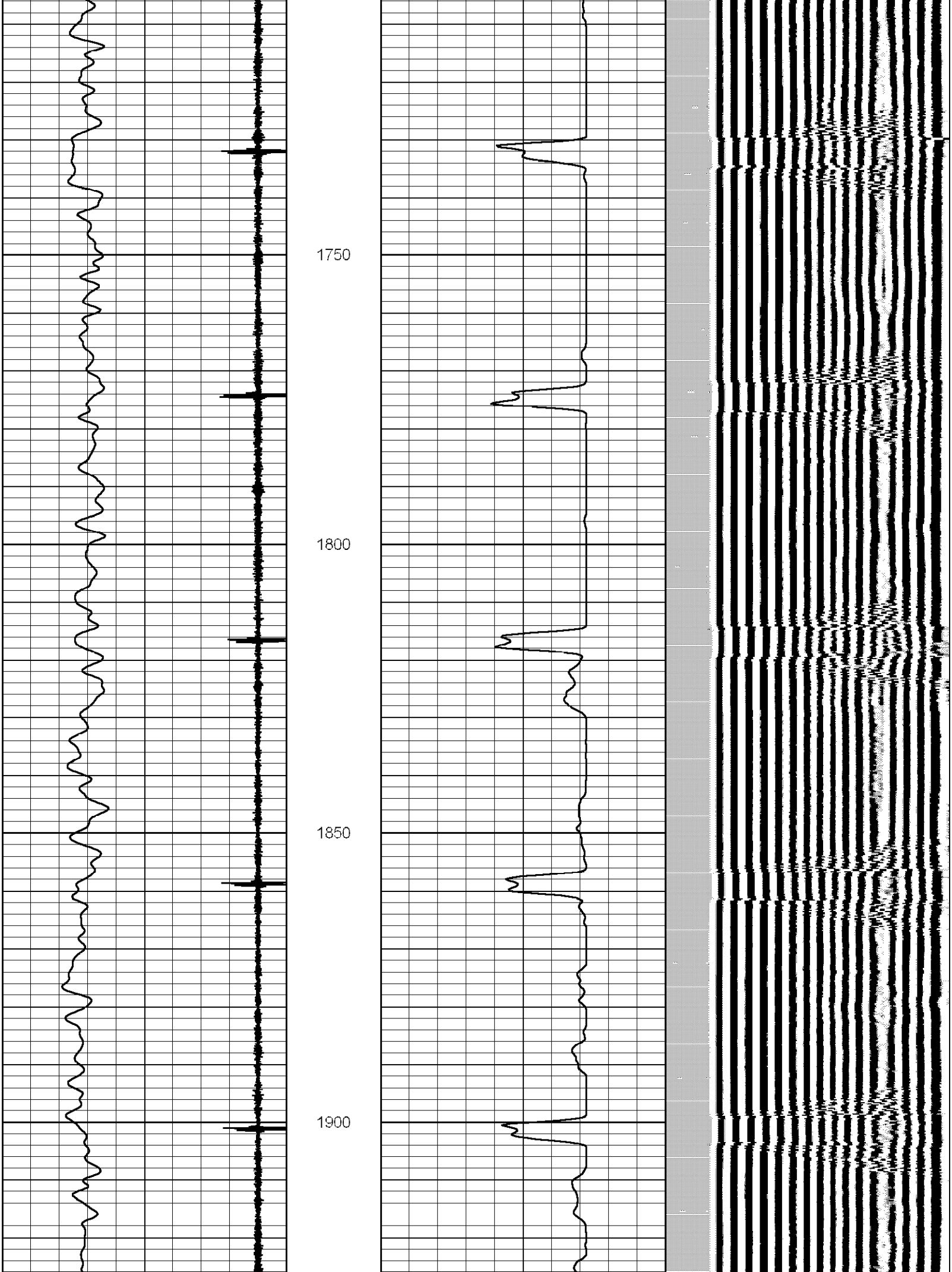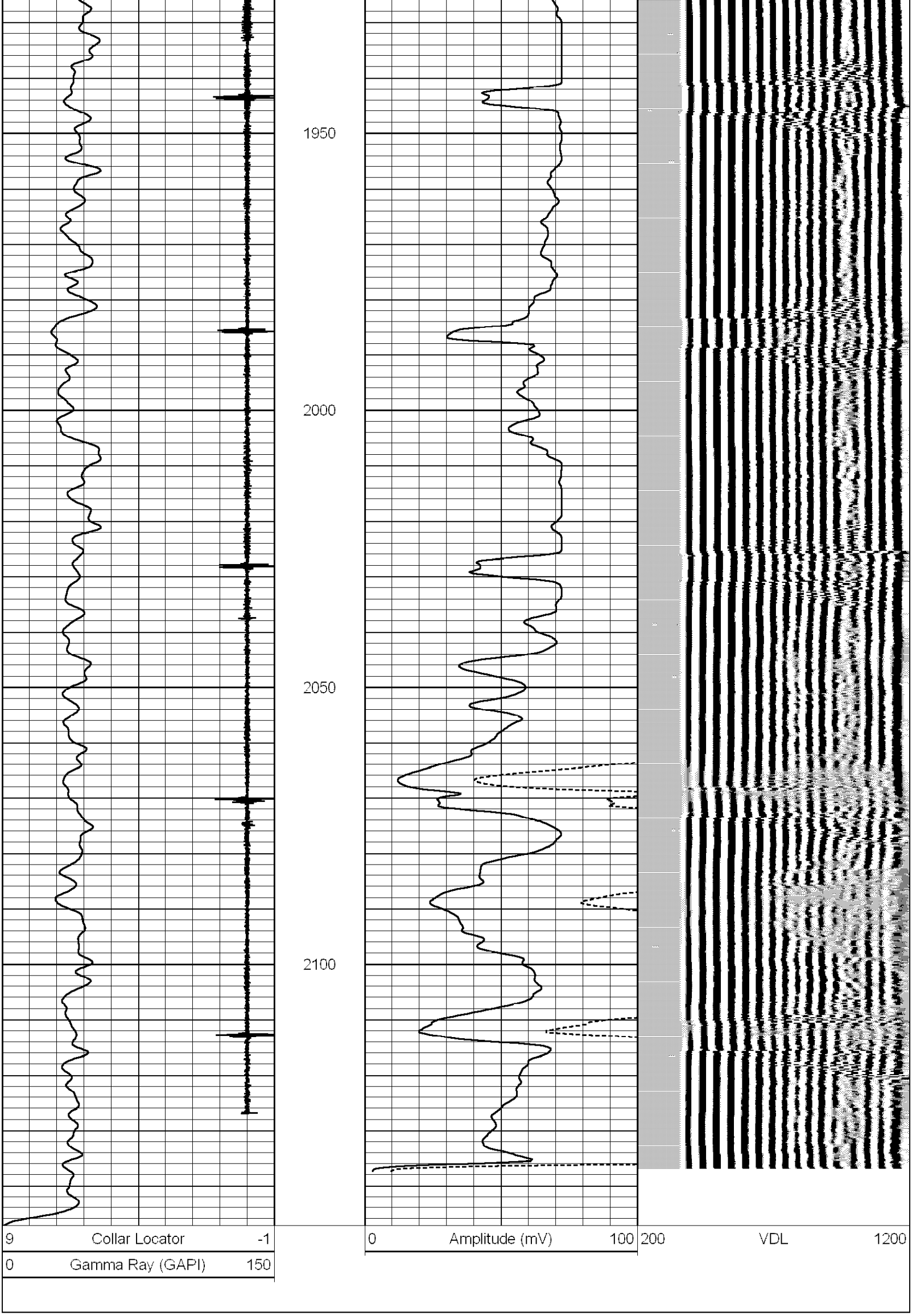Database File: gillaham 1 log.db
Dataset Pathname: pass4
Presentation Format: scbl_dr
Dataset Creation: Wed Feb 16 08:41:10 2011 by Log Std Casedhole 07122
Charted by: Depth in Feet scaled 1:240