





LOCATION PHOTOS

Hawxhurst 24-09 Water Tank Pad NESE Sec 24 T9S R95W Lat: 39.26044 Long: -107.93615	LARAMIE ENERGY II LLC Mesa County, CO Date of Pictures: 1/18/2012
	
PAD NORTH	PAD EAST
	
PAD SOUTH	PAD WEST



GEOSURV Inc. 520 Stacy CT Suite B Lafayette CO 80026 ph 303 666 0379 fx 303 665 6320

G:\GEOSURV\Laramie II\Laramie-Buzzard-Creek\Hawxhurst Ranch\Compressor\Water Tank Photos\Hawxhurst Water Tank Pad Photos.docx 2/1/2012 1:22:00 PM