

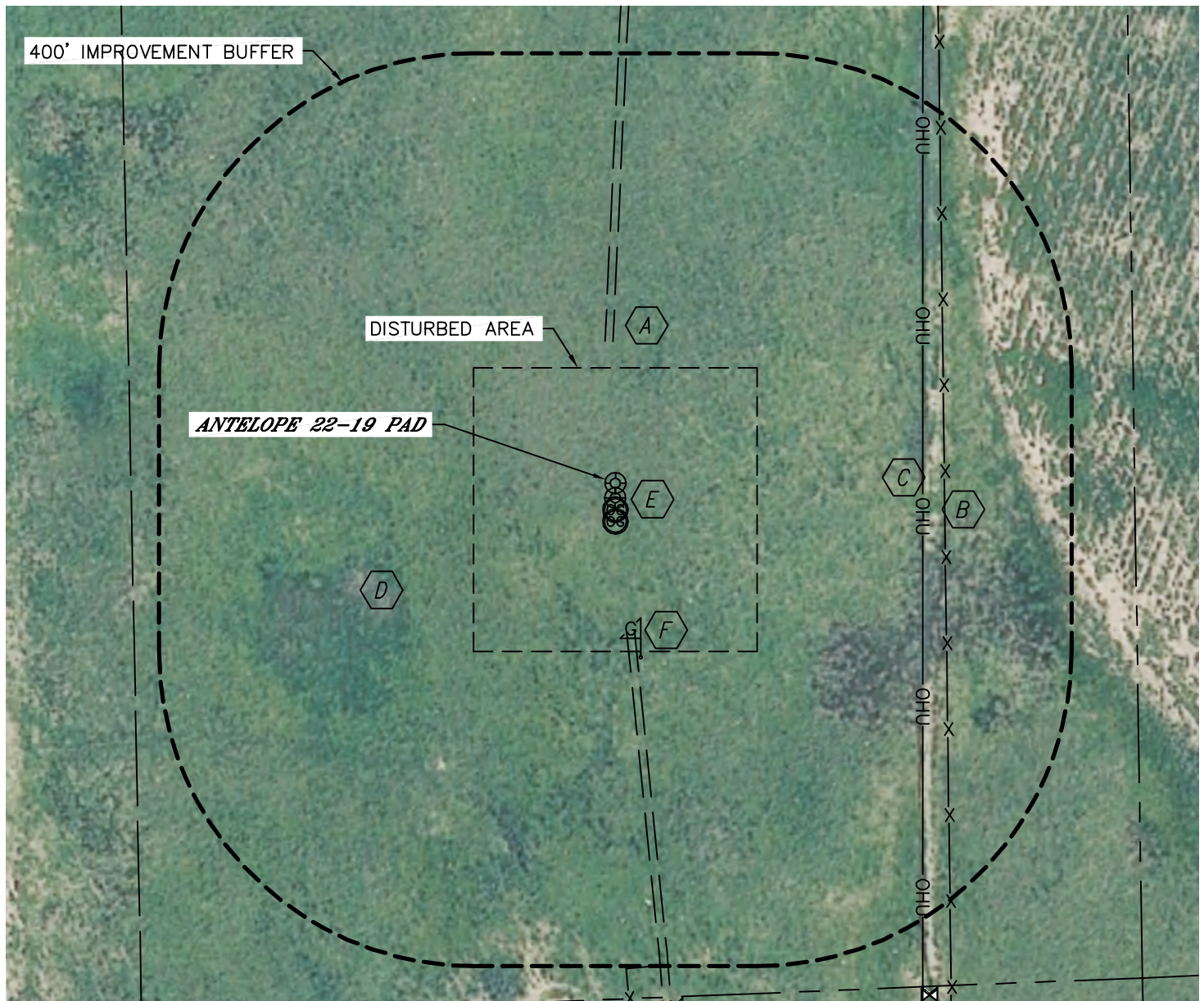


Lat40°, Inc. 1635 Foxtrail Drive, Suite 325 Loveland, CO 970-776-3321







## LOCATION DRAWING

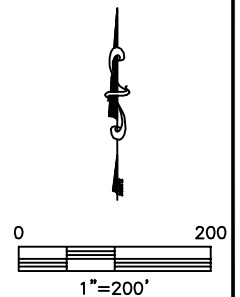
ANTELOPE 22-19 PAD

SECTION: 19  
TOWNSHIP: 5N  
RANGE: 62W



IMPROVEMENTS:  
(MEASURED FROM THE ANTELOPE 22-19 WELL LOCATION)

-  FIELD ROAD 189' S, 180' N
-  FENCE 418' E
-  OVERHEAD UTILITY 391' E
-  WET AREA 297' SW
-  EX. O&G WELL 19' S
-  GAS MARKER 224' S



NEAREST: BUILDING 800' SW, PUBLIC ROAD 5280'+,  
ABOVE GROUND UTILITY 391' E, RAILROAD 5280'+, PROPERTY LINE 1894' W