

ConocoPhillips Company

CONSTRUCTION LAYOUT FOR

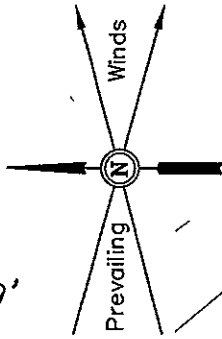
TEBO #32-3H
SECTION 32, T4S, R64W, 6th P.M.
350' FSL 1980' FWL

FIGURE #1

SCALE: 1" = 60'

DATE: 12-08-11

DRAWN BY: J.J.



F-10.9'
El. 51.8'

Approx.
Toe of
Fill Slope


F-0.6'
El. 62.1'

F-7.4'
El. 55.3'

Sta. 4+00

Round Corners
as Needed

Cut/Fill
Transition Line



F-2.0'
El. 60.7'

C-5.6'
El. 68.3'

Sta. 2+00

F-5.0'
El. 57.7'

200' N01°24'34"E - 4347.56'
(To Bottom Hole)

Sta. 1+00

Existing
2-Track

Proposed
Access Road

Sta. 0+00

F-5.6'
El. 57.1'

C-6.3'
El. 69.0'

Topsoll Stockpile

Proposed C-4.8'
El. 67.5'

Approx.
Top of
Cut Slope

Proposed
2-Track
Re-Route

Elev. Ungraded Ground At Loc. Stake = 5968.3'
FINISHED GRADE ELEV. AT LOC. STAKE = 5962.7'

UINTAH ENGINEERING & LAND SURVEYING
85 So. 200 East * Vernal, Utah 84078 * (435) 789-1017

ConocoPhillips Company

FIGURE #2

CONSTRUCTION LAYOUT CROSS SECTIONS FOR

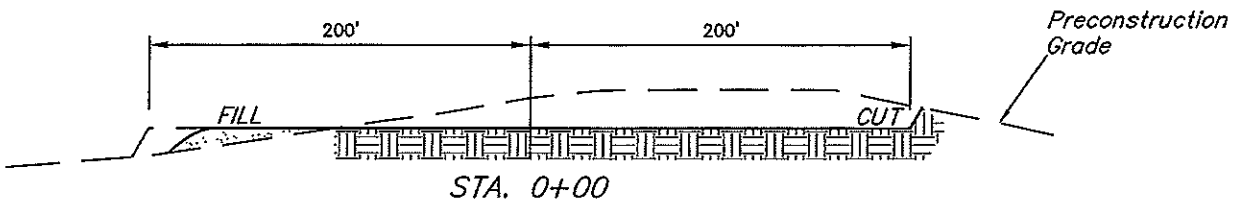
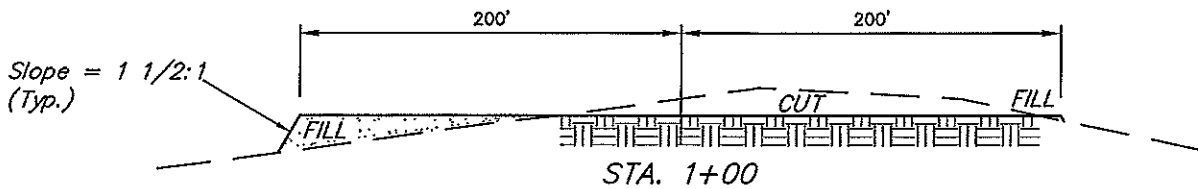
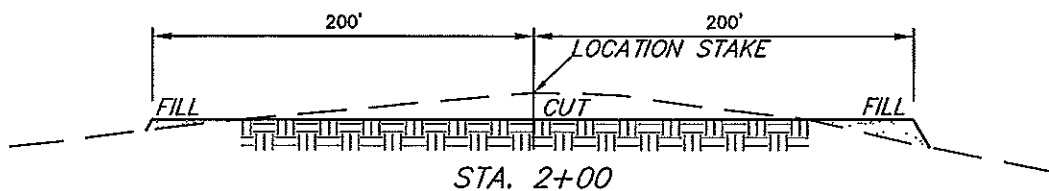
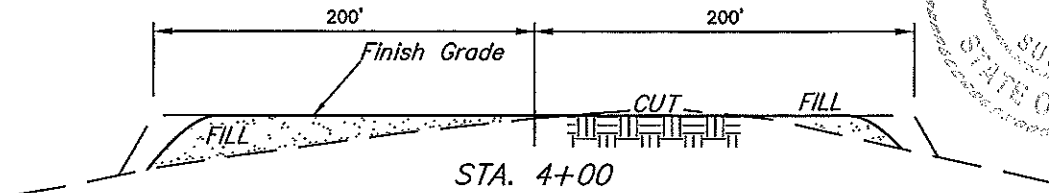

TEBO #32-3H

SECTION 32, T4S, R64W, 6th P.M.

350' FSL 1980' FWL

1" = 40'
X-Section
Scale
1" = 100'

DATE: 12-08-11
DRAWN BY: J.J.



NOTE:

Topsoil should not be Stripped Below Finished Grade on Substructure Area.

APPROXIMATE ACREAGES

WELL SITE DISTURBANCE = ± 4.225 ACRES
ACCESS ROAD DISTURBANCE = ± 2.066 ACRES
TOTAL = ± 6.291 ACRES

* NOTE:
FILL QUANTITY INCLUDES 5% FOR COMPACTION

APPROXIMATE YARDAGES

(6") Topsoil Stripping = 3,240 Cu. Yds.
Remaining Location = 10,110 Cu. Yds.
TOTAL CUT = 13,350 CU.YDS.
FILL = 10,110 CU.YDS.

EXCESS MATERIAL = 3,240 Cu. Yds.
Topsoil = 3,240 Cu. Yds.

EXCESS UNBALANCE = 0 Cu. Yds.
(After Interim Rehabilitation)

UINTAH ENGINEERING & LAND SURVEYING
85 So. 200 East * Vernal, Utah 84078 * (435) 789-1017

ConocoPhillips Company

TYPICAL RIG LAYOUT FOR

TEBO #32-3H

SECTION 32, T4S, R64W, 6th P.M.

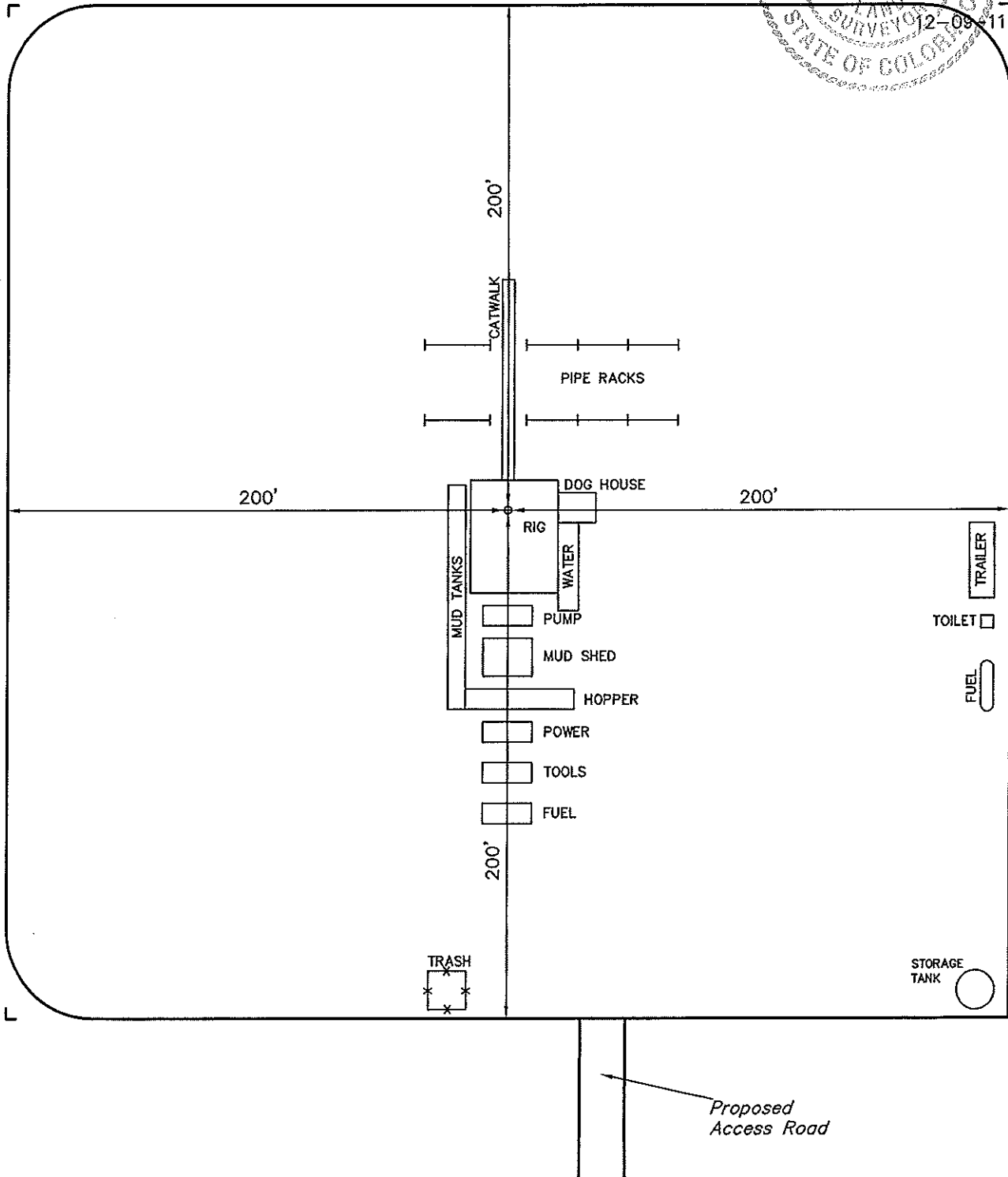

350' FSL 1980' FWL

FIGURE #3

SCALE: 1" = 60'

DATE: 12-08-11

DRAWN BY: J.J.



ConocoPhillips Company

RECLAMATION DIAGRAM FOR

TEBO #32-3H

SECTION 32, T4S, R64W, 6th P.M.

350' FSL 1980' FWL





FIGURE #4

SCALE: 1" = 60'

DATE: 12-08-11

DRAWN BY: J.J.



● Well Head

Access Road



RECLAIMED AREA

UINTAH ENGINEERING & LAND SURVEYING
85 So. 200 East * Vernal, Utah 84078 * (435) 789-1017