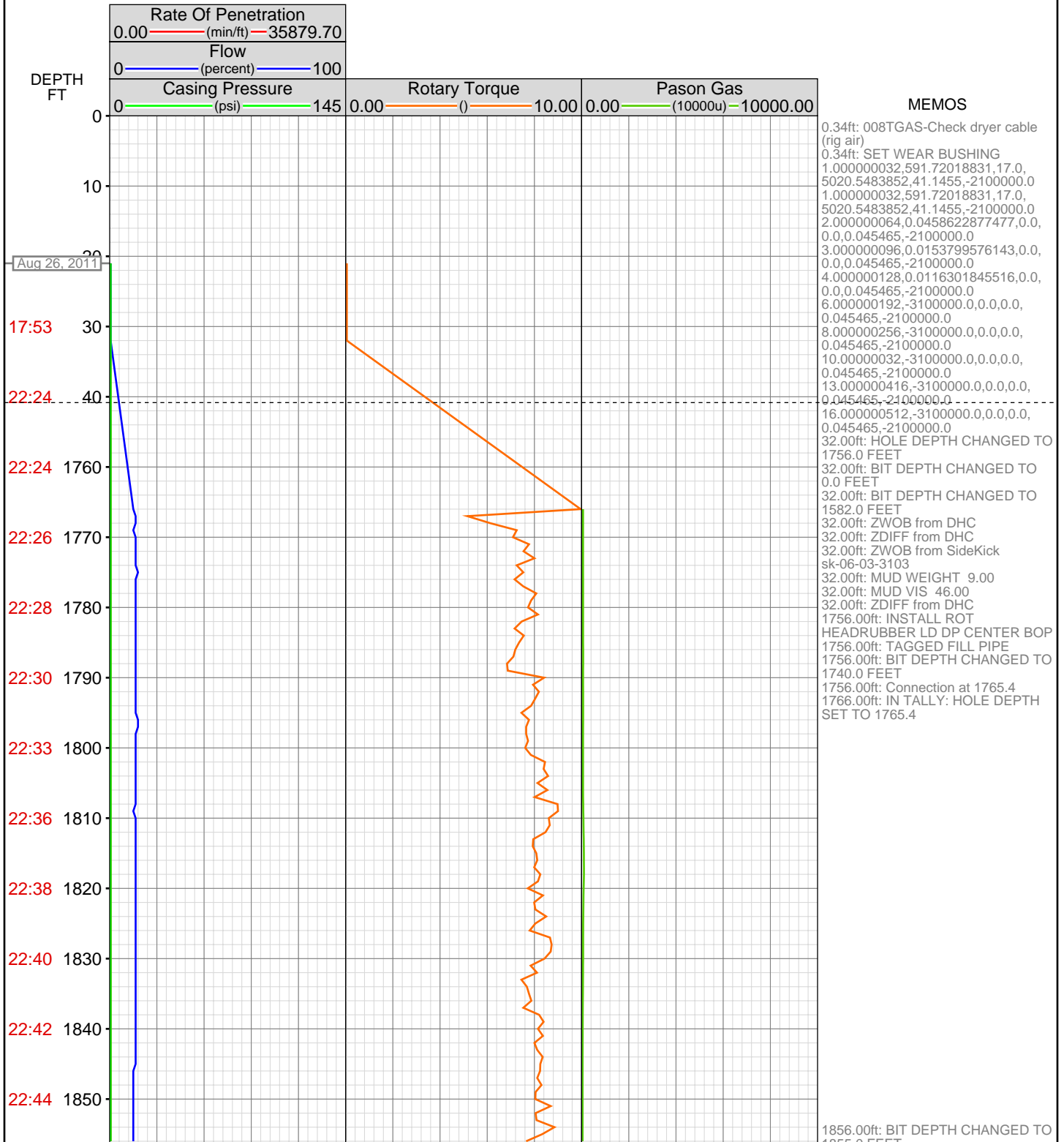
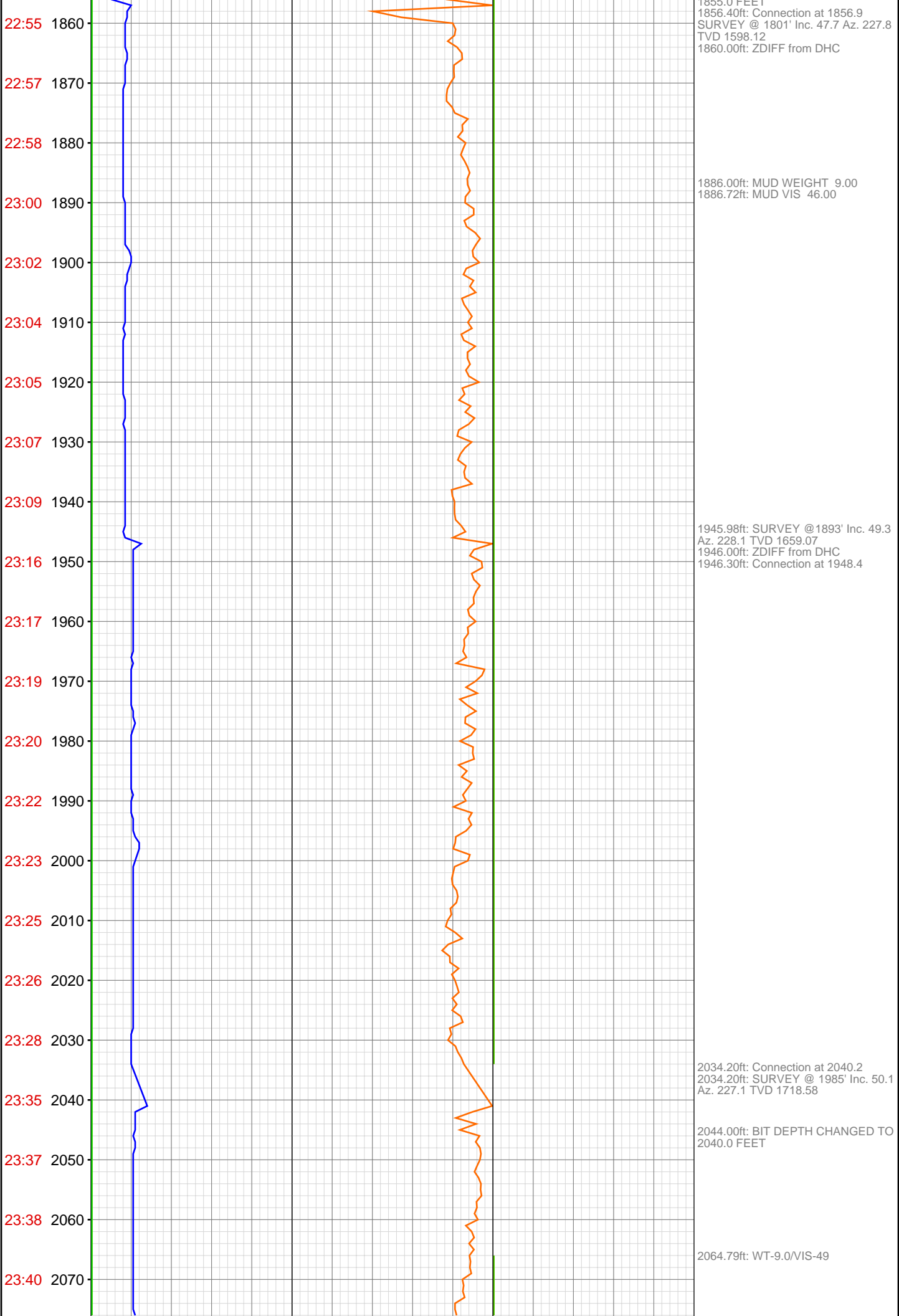


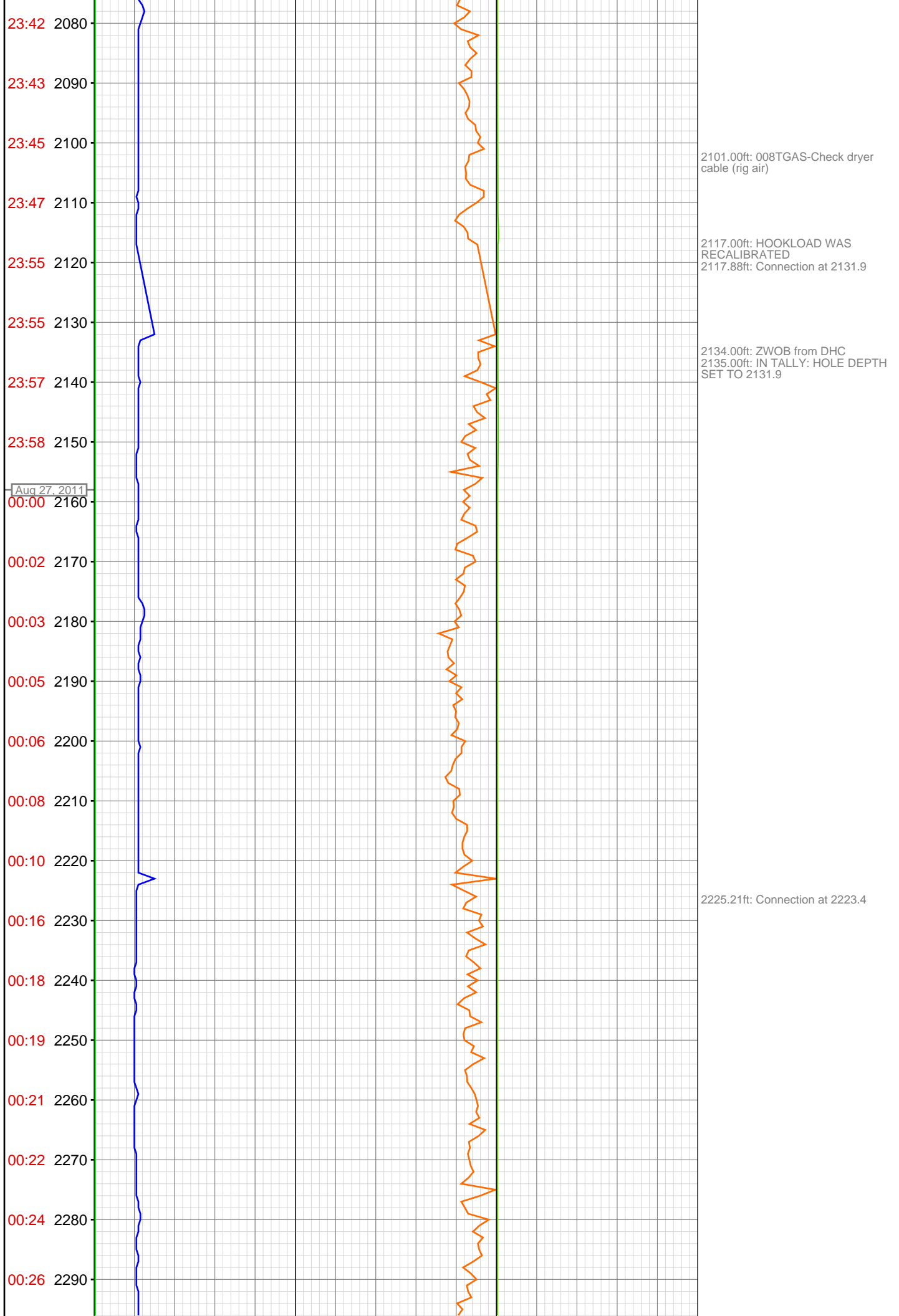
OPERATOR: EnCana Oil & Gas (USA), Inc.
WELL: NPWF 04A-35 H-26 596
FIELD:
LOCATION: QTRQTR:SENE SEC:26 TWP:5S RNG:96W R1E4S D3
COUNTRY: USA
RIG: Pat-UTI 303

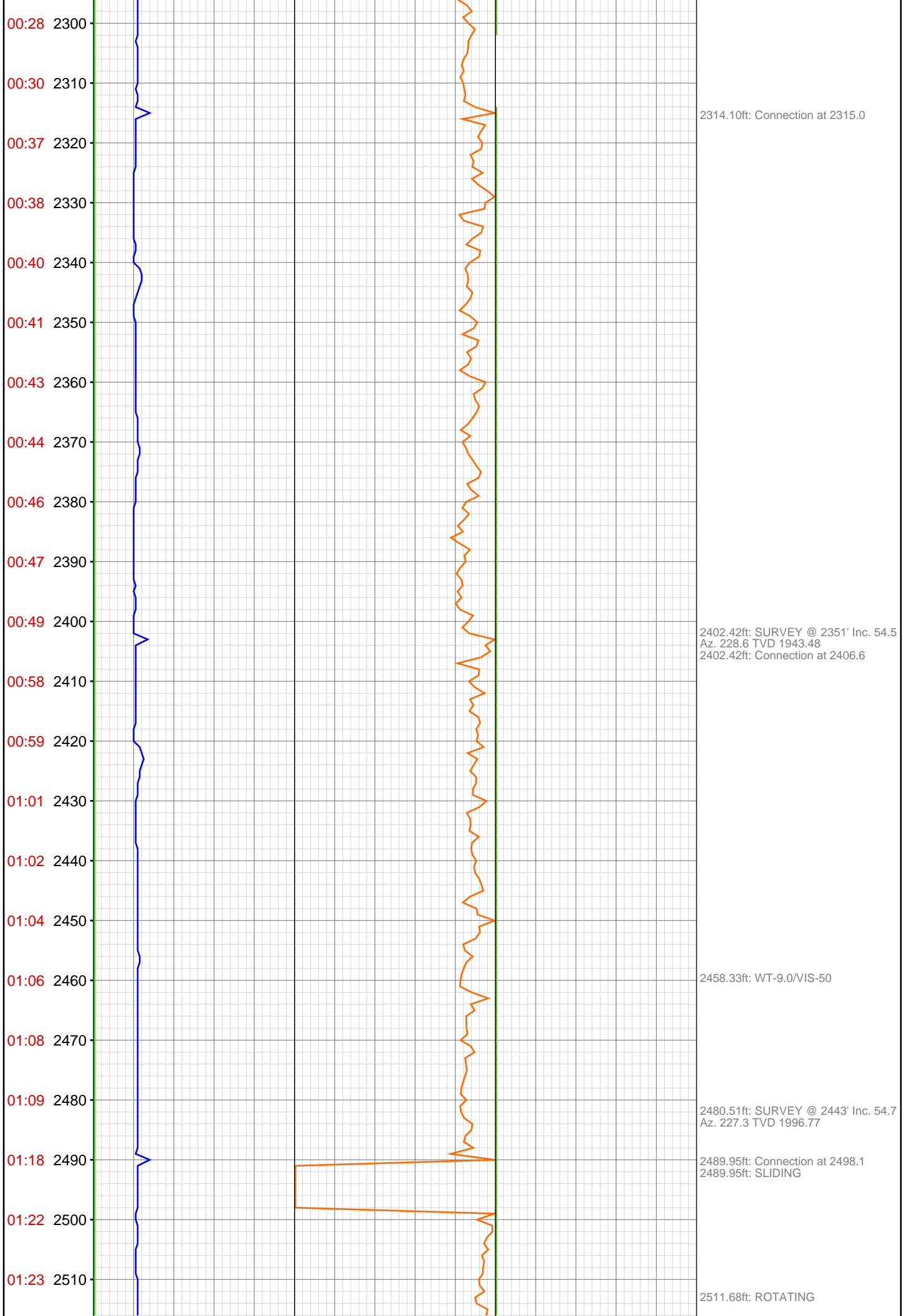
CONTRACTOR: Patterson-UTI Drilling Company
UNIQUE WELL ID: 05 045 19028 00
SPUD DATE: Aug 26, 2011 22:30

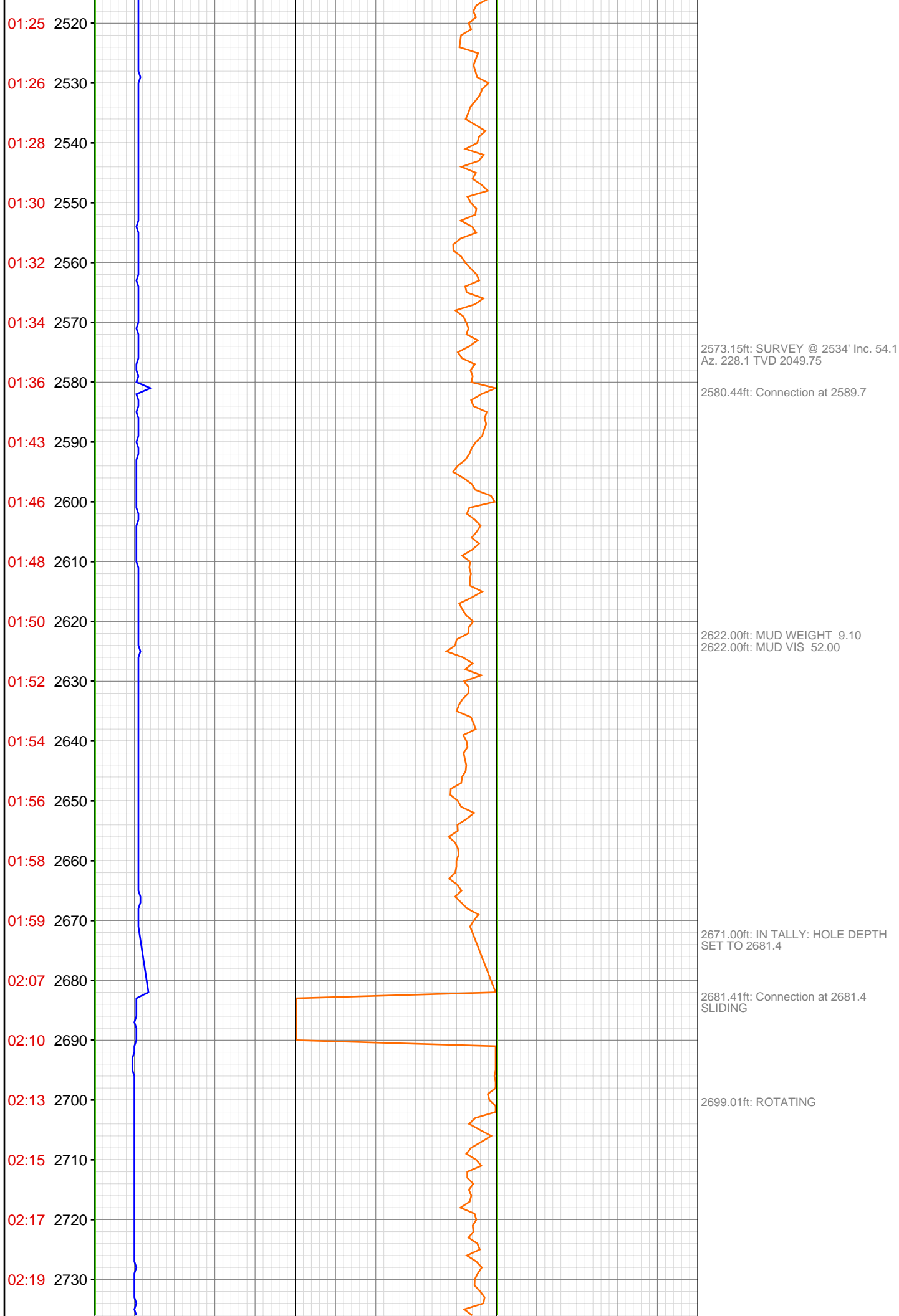
RELEASE DATE:

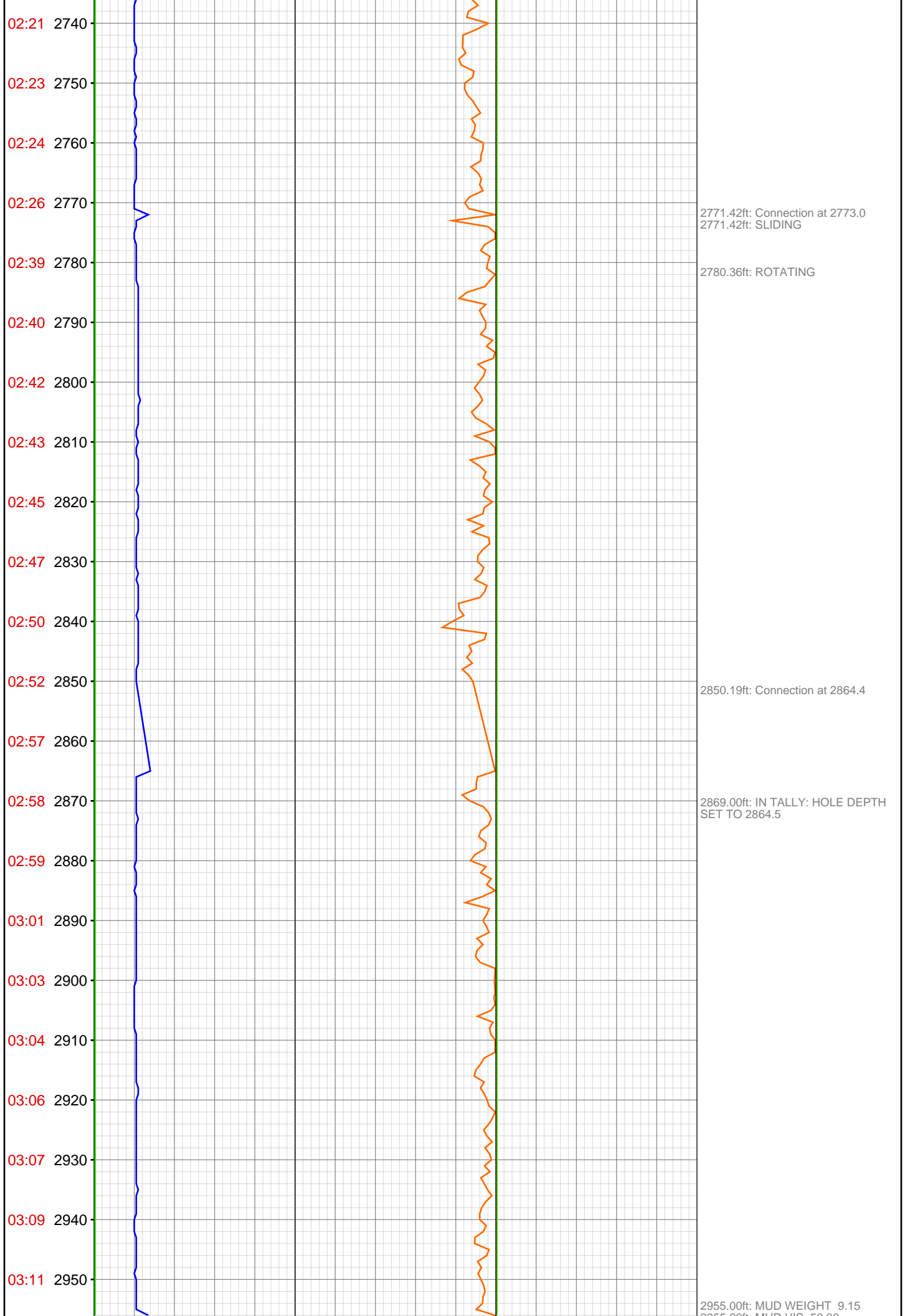


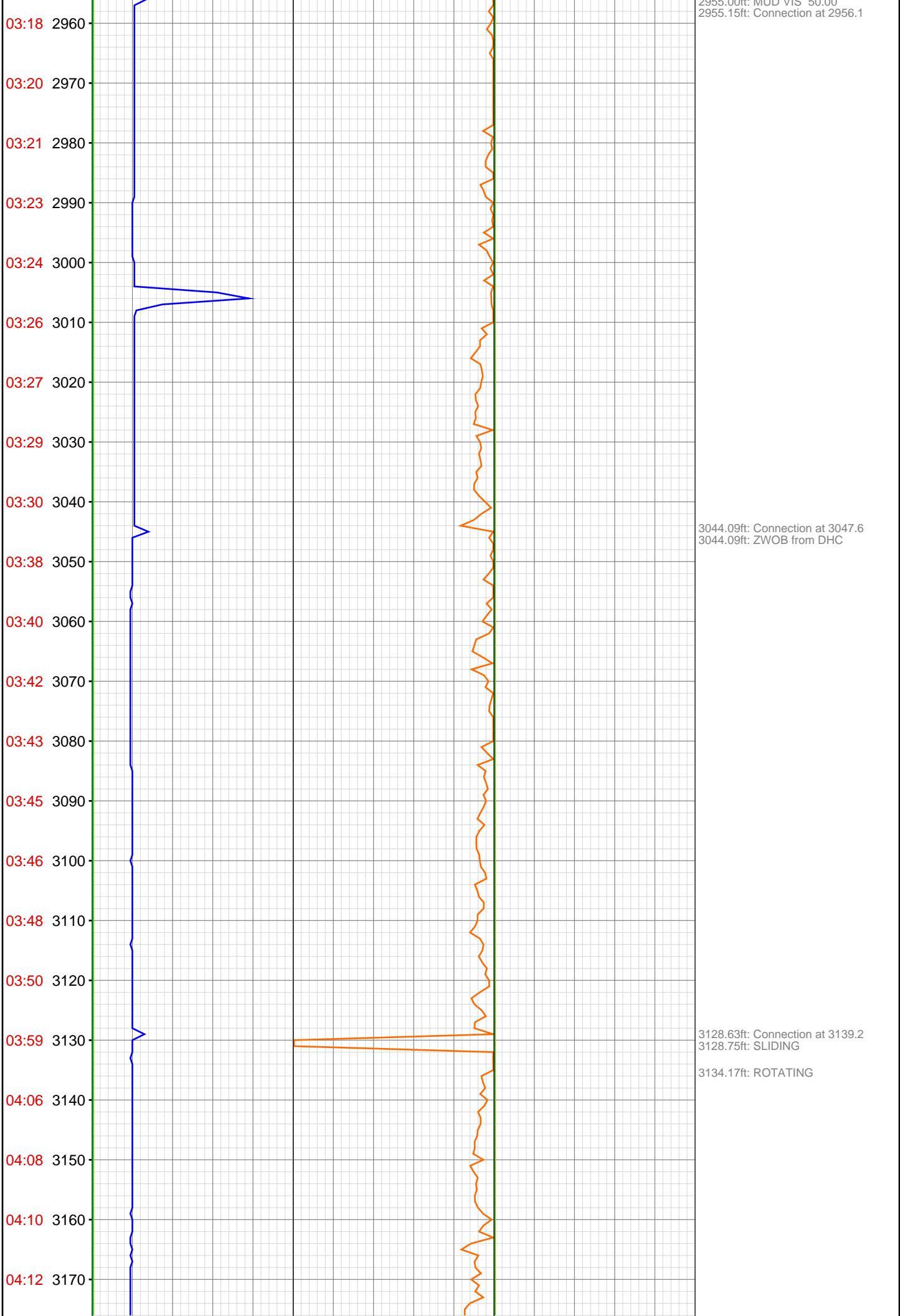


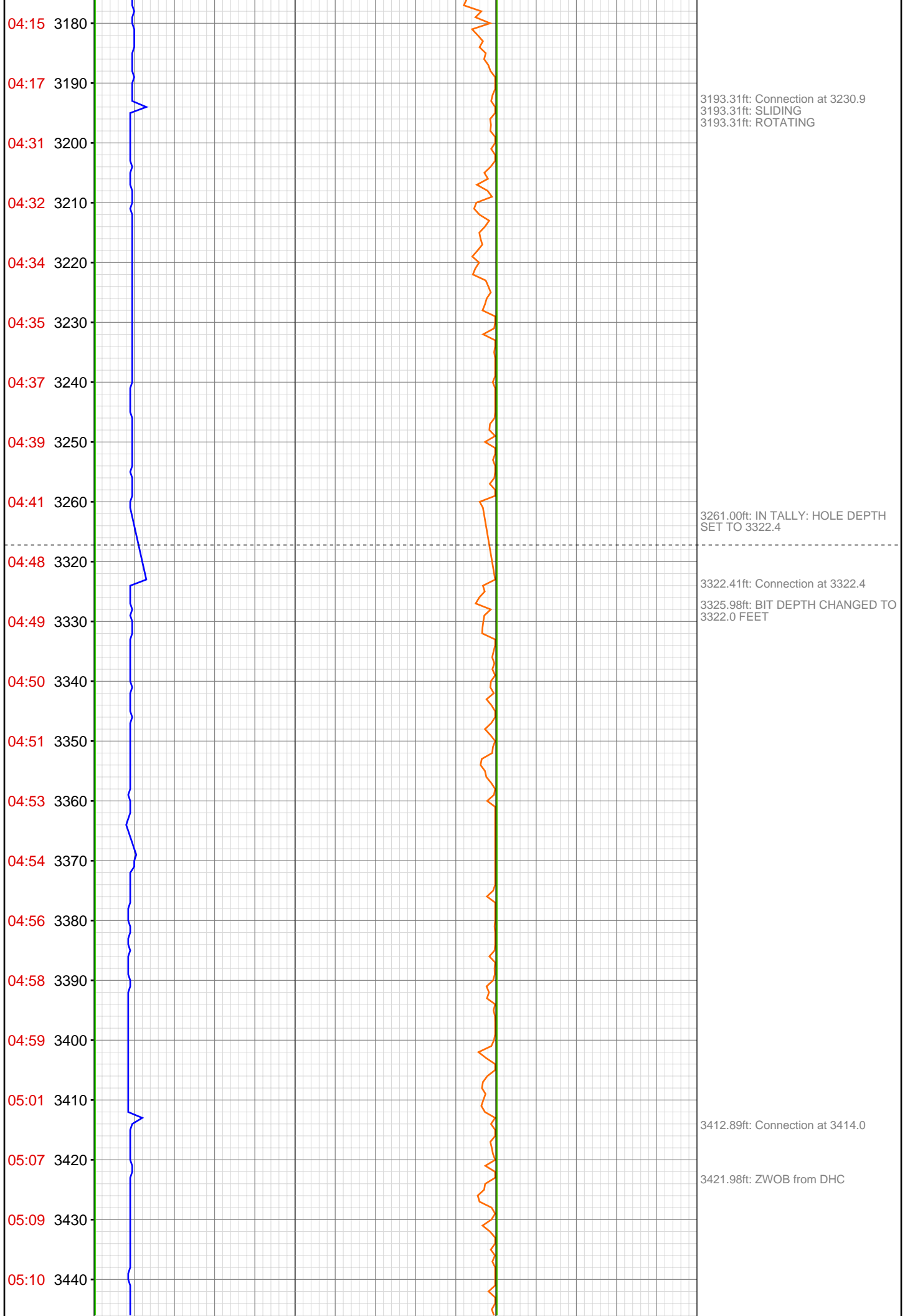


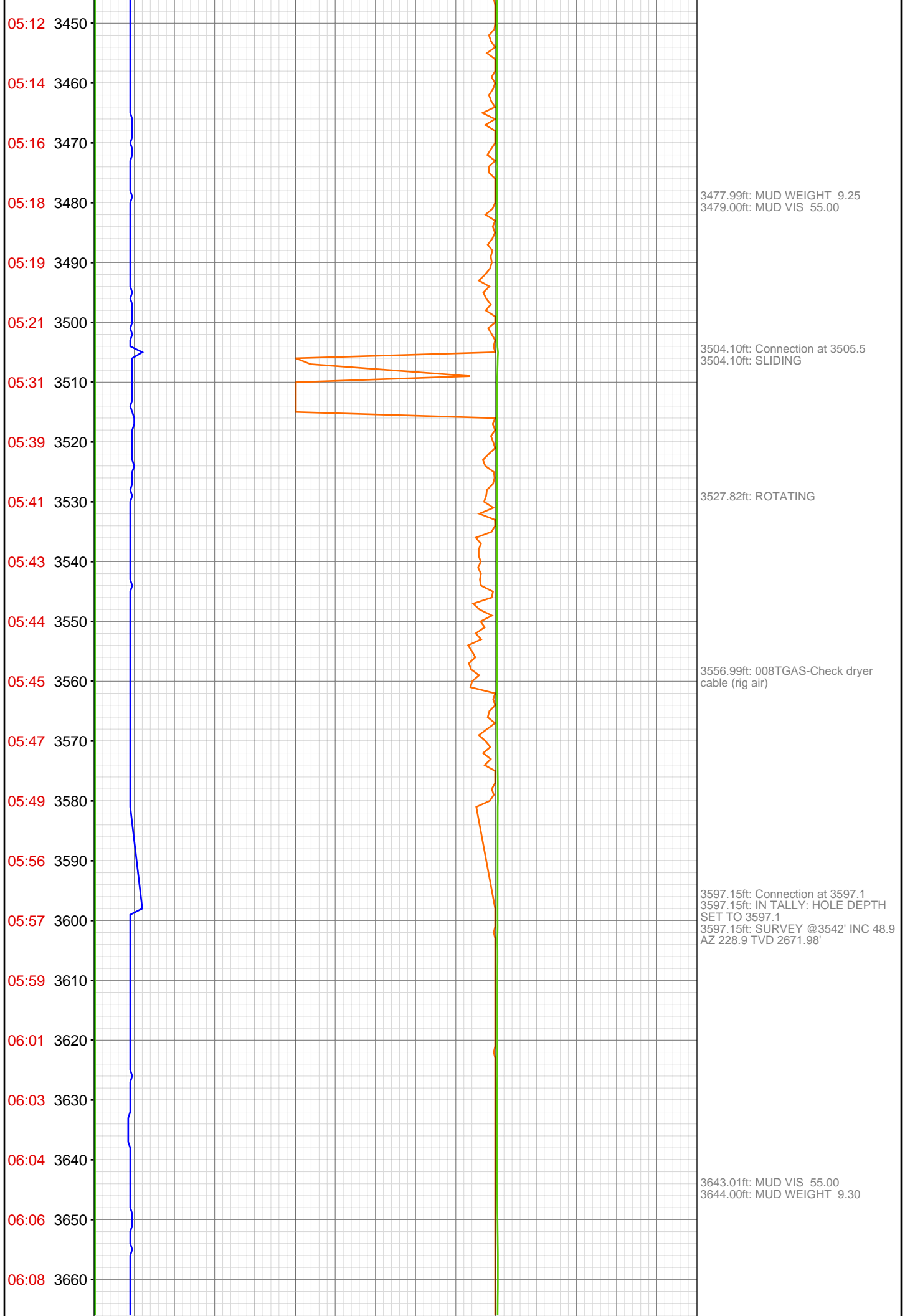




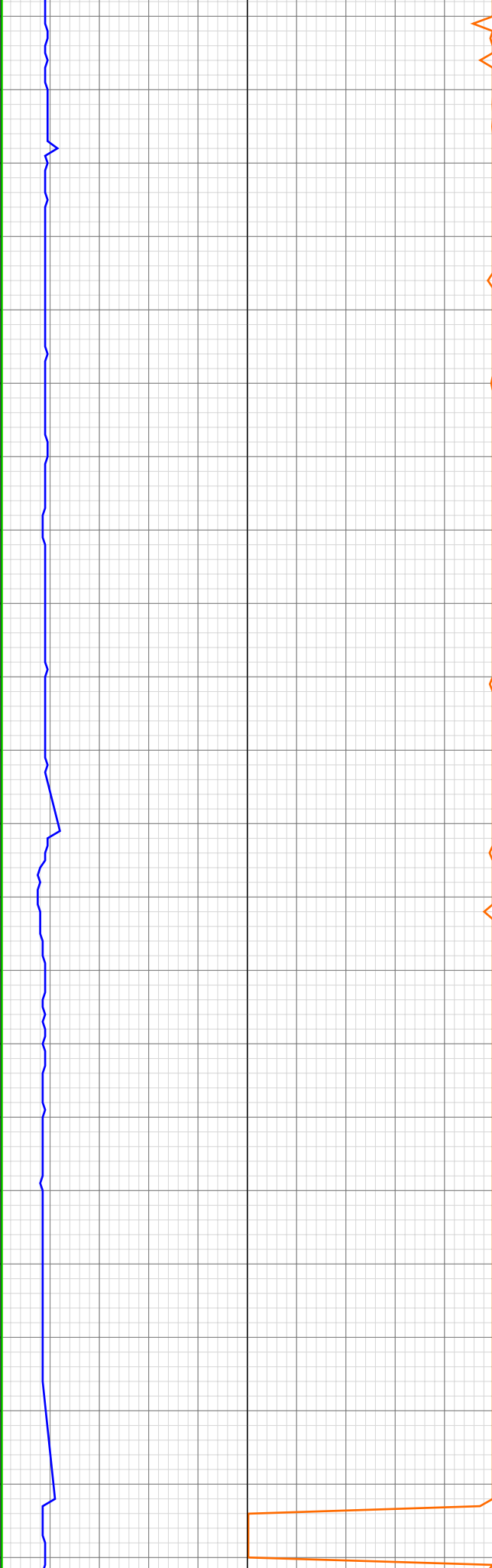








06:10 3670
06:11 3680
06:20 3690
06:21 3700
06:22 3710
06:24 3720
06:26 3730
06:27 3740
06:29 3750
06:30 3760
06:32 3770
06:39 3780
06:46 3790
06:47 3800
06:49 3810
06:51 3820
06:53 3830
06:55 3840
06:56 3850
07:04 3860
07:04 3870
07:09 3880



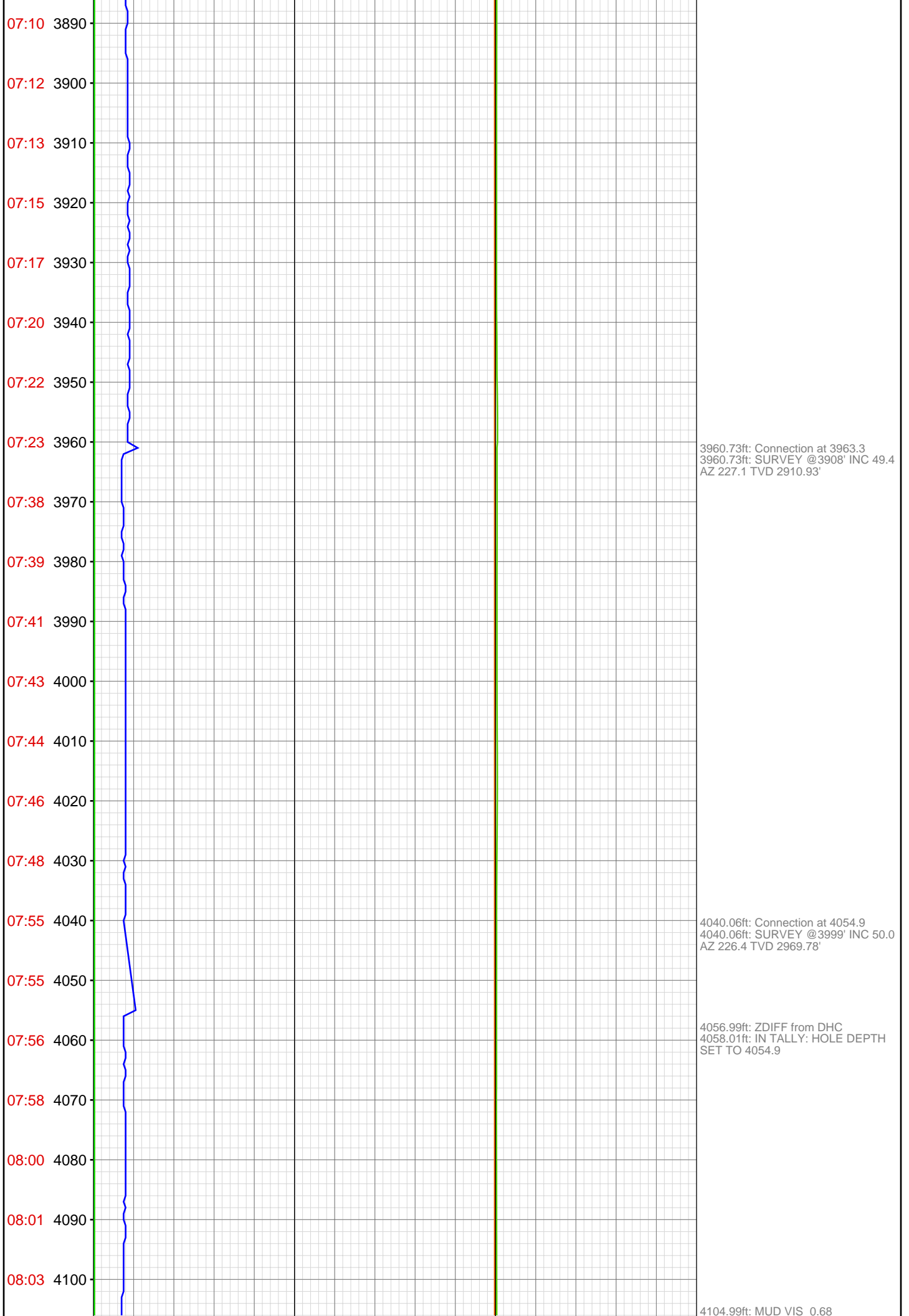
3687.01ft: ZDIFF from DHC
3687.89ft: Connection at 3688.7
3687.89ft: SURVEY @3633' INC 50.1
AZ 230.1 TVD 2730.58'

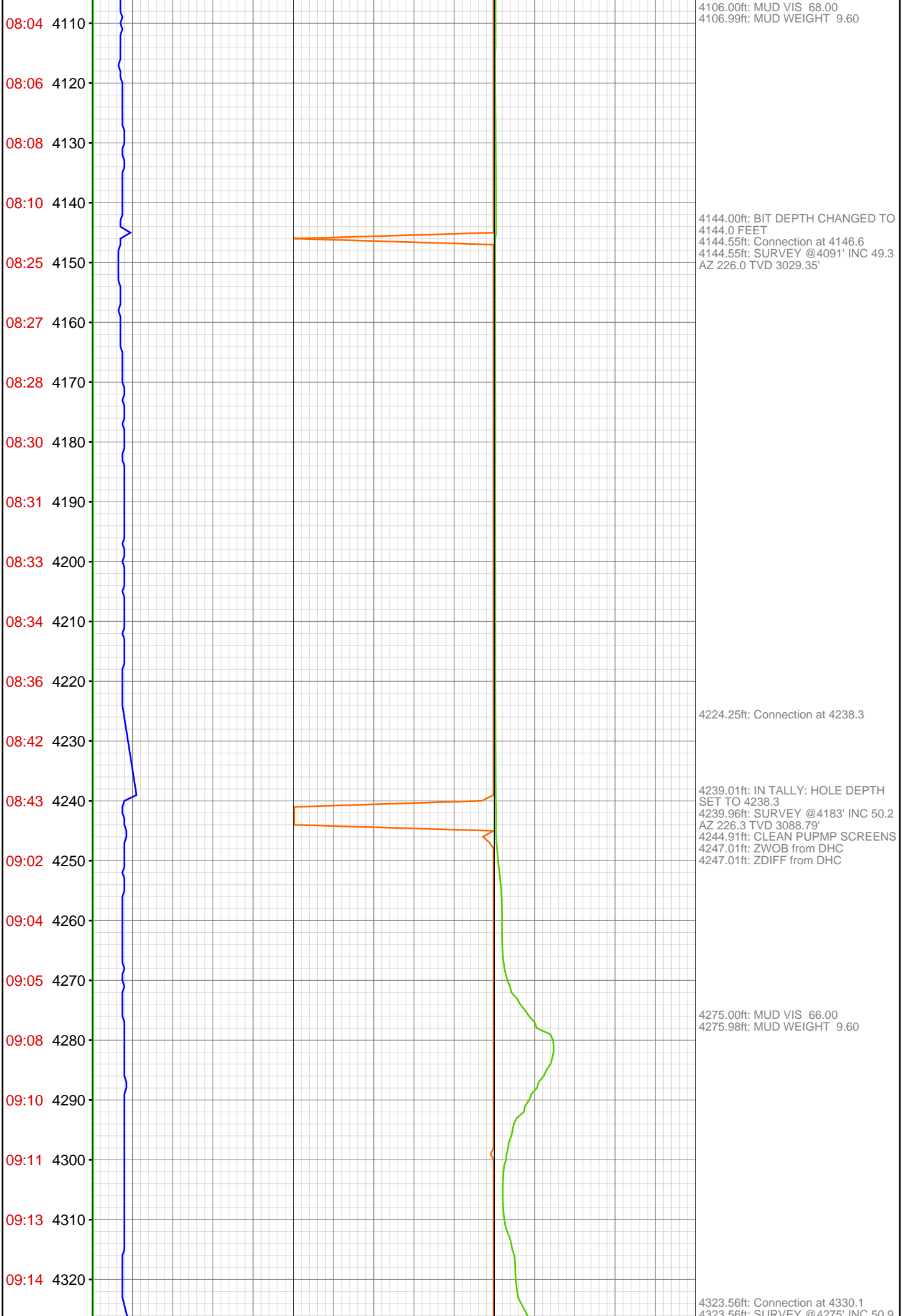
3773.00ft: IN TALLY: HOLE DEPTH
SET TO 3780.2
3773.23ft: Connection at 3780.2

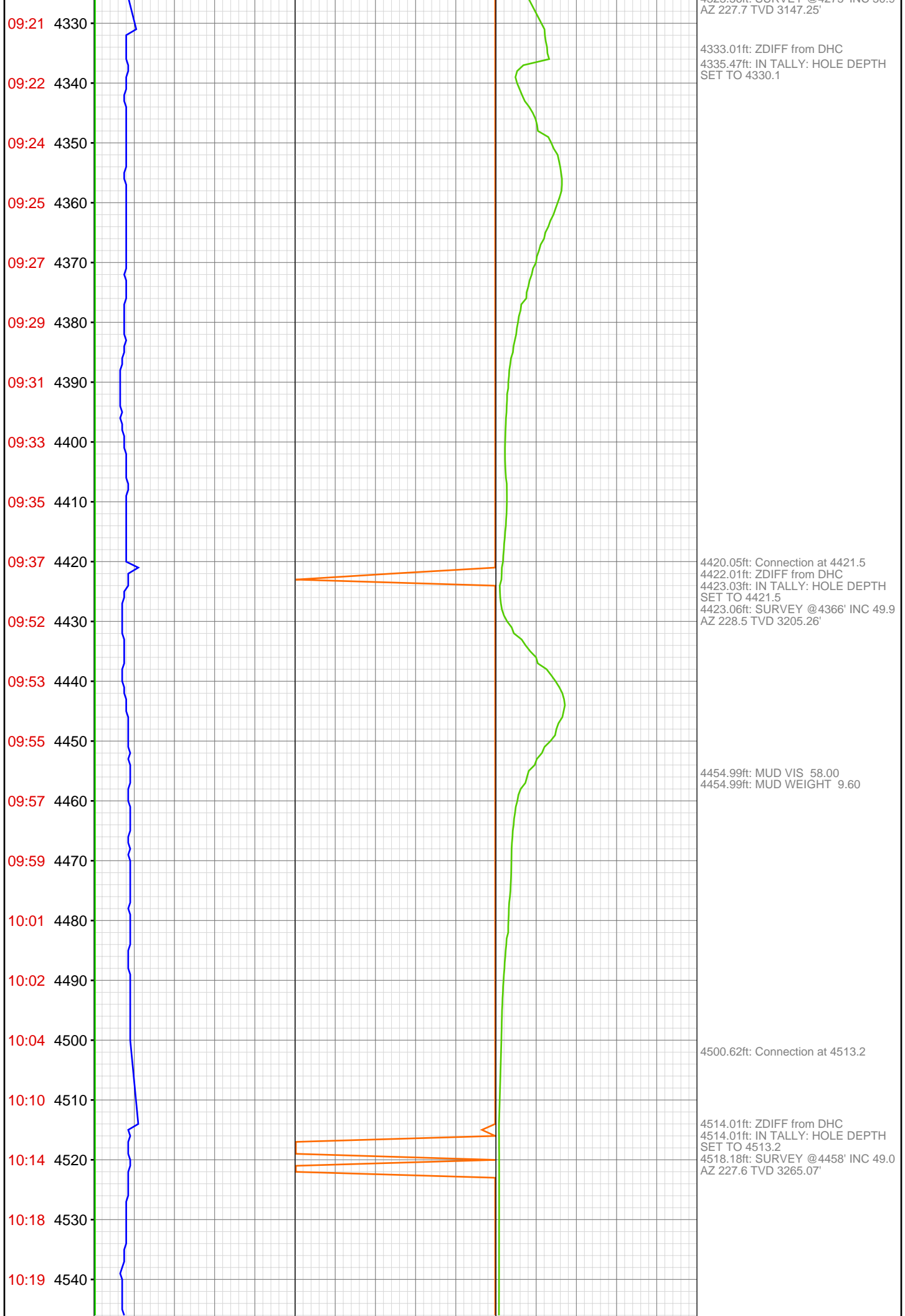
3780.81ft: ZDIFF from DHC
3781.04ft: SURVEY @3725' INC 47.9
AZ 229.8 TVD 2790.93'

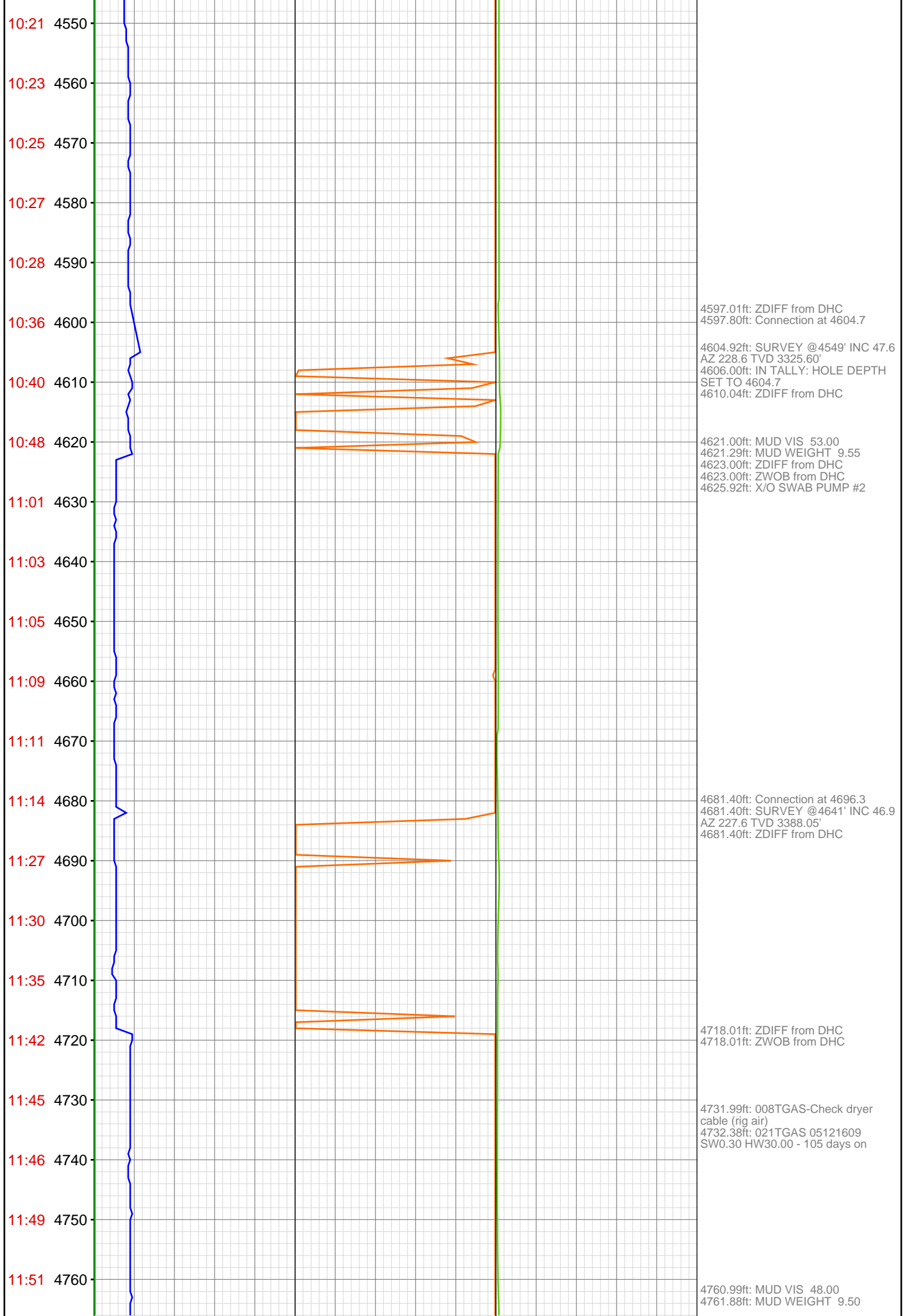
3856.00ft: MUD WEIGHT 9.50
3856.33ft: MUD VIS 63.00
3856.33ft: Connection at 3871.8

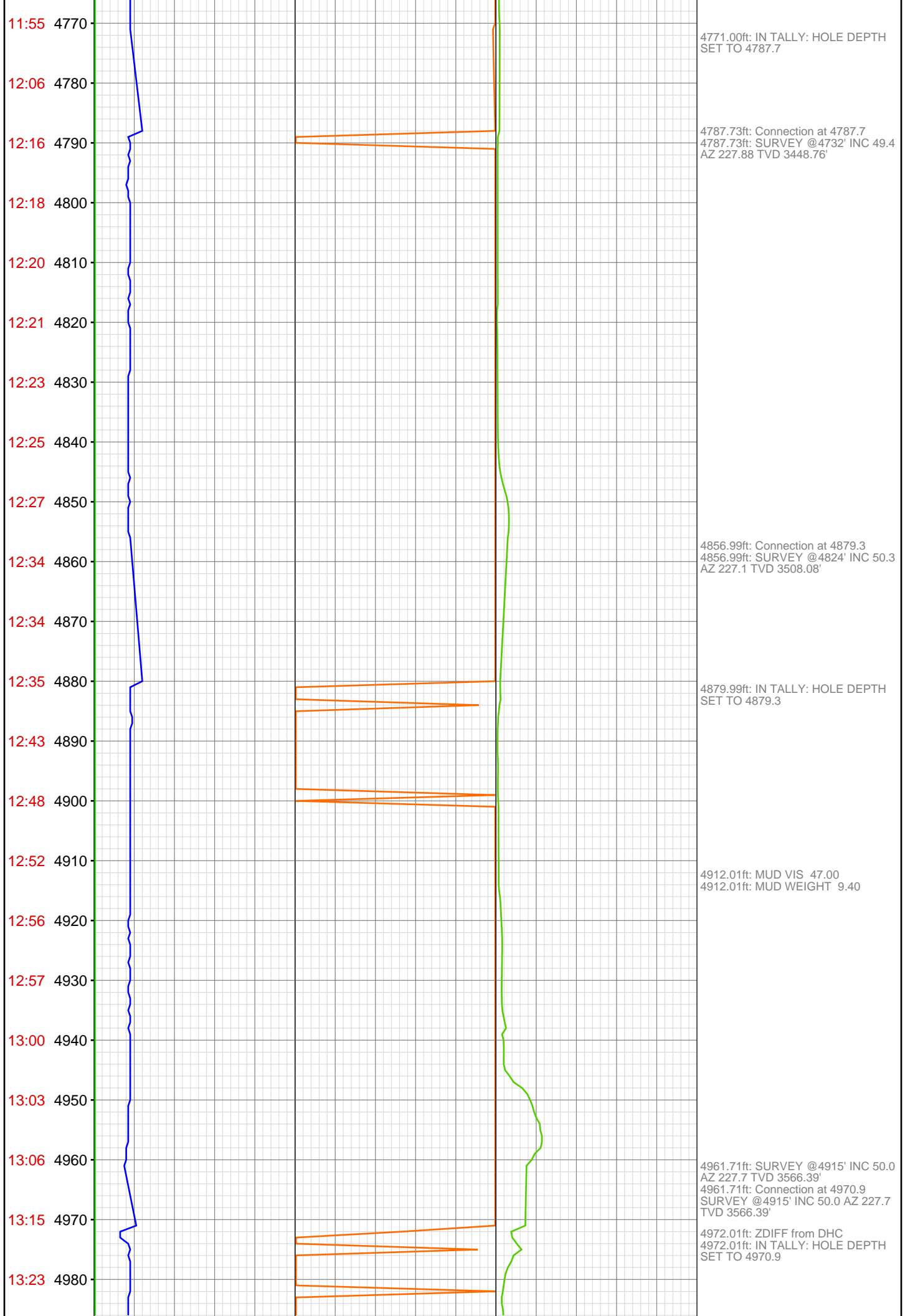
3873.00ft: IN TALLY: HOLE DEPTH
SET TO 3871.8
3875.16ft: SURVEY @3816' INC
498.4 AZ 229.2 TVD 2851.05'

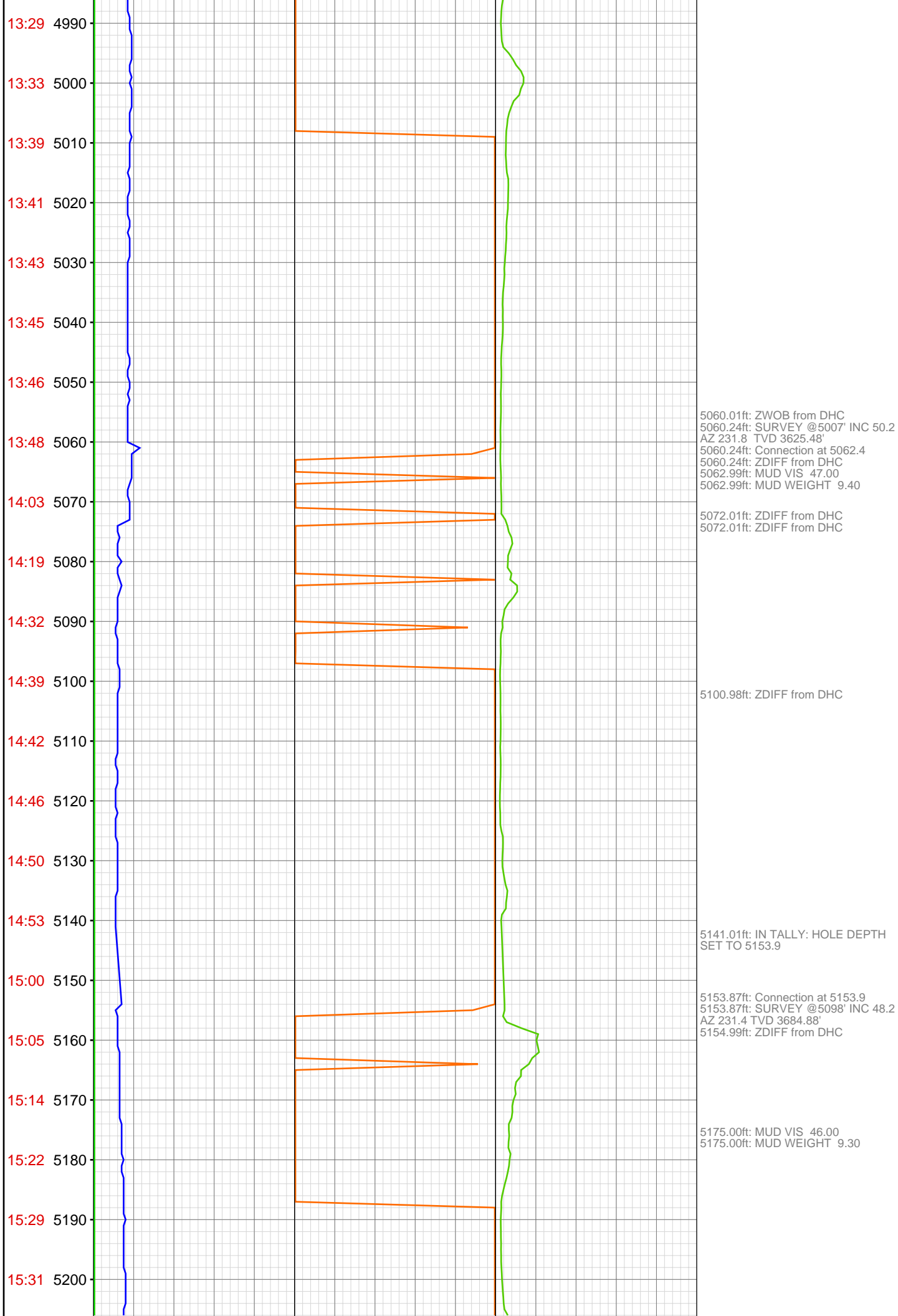




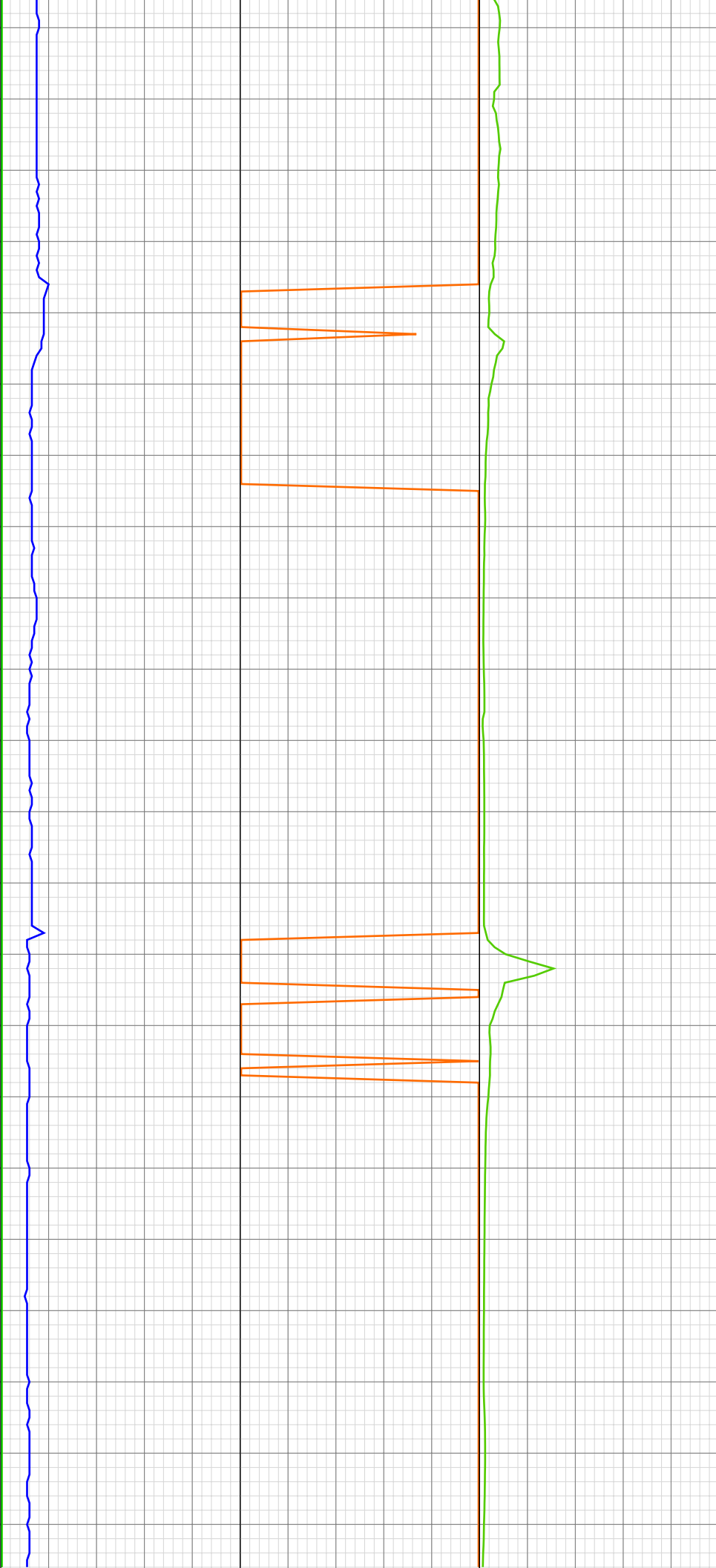








15:34 5210
15:36 5220
15:38 5230
15:41 5240
15:51 5250
16:03 5260
16:08 5270
16:11 5280
16:15 5290
16:17 5300
16:21 5310
16:23 5320
16:27 5330
16:37 5340
16:45 5350
16:51 5360
16:54 5370
16:58 5380
17:01 5390
17:03 5400
17:06 5410
17:08 5420

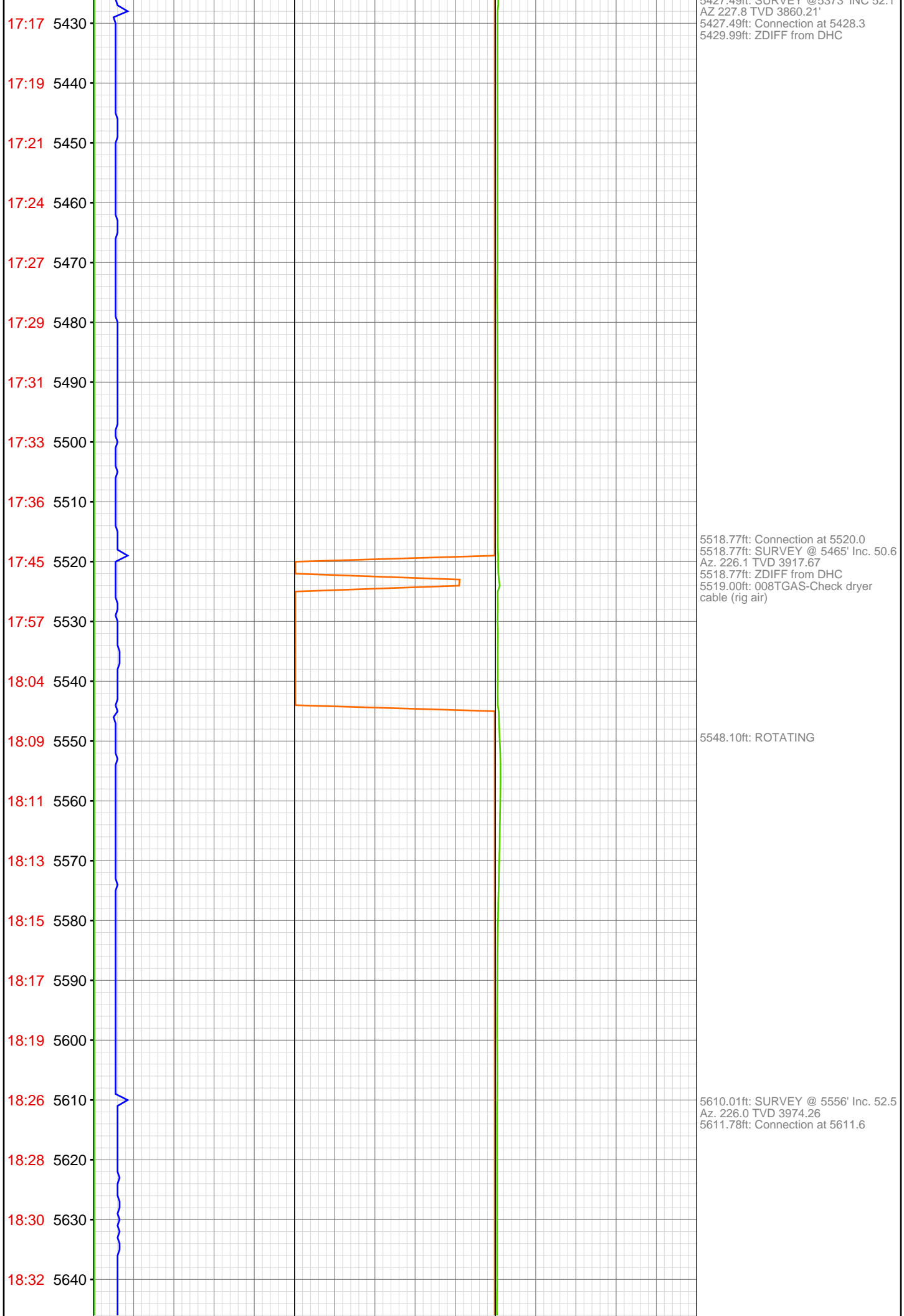


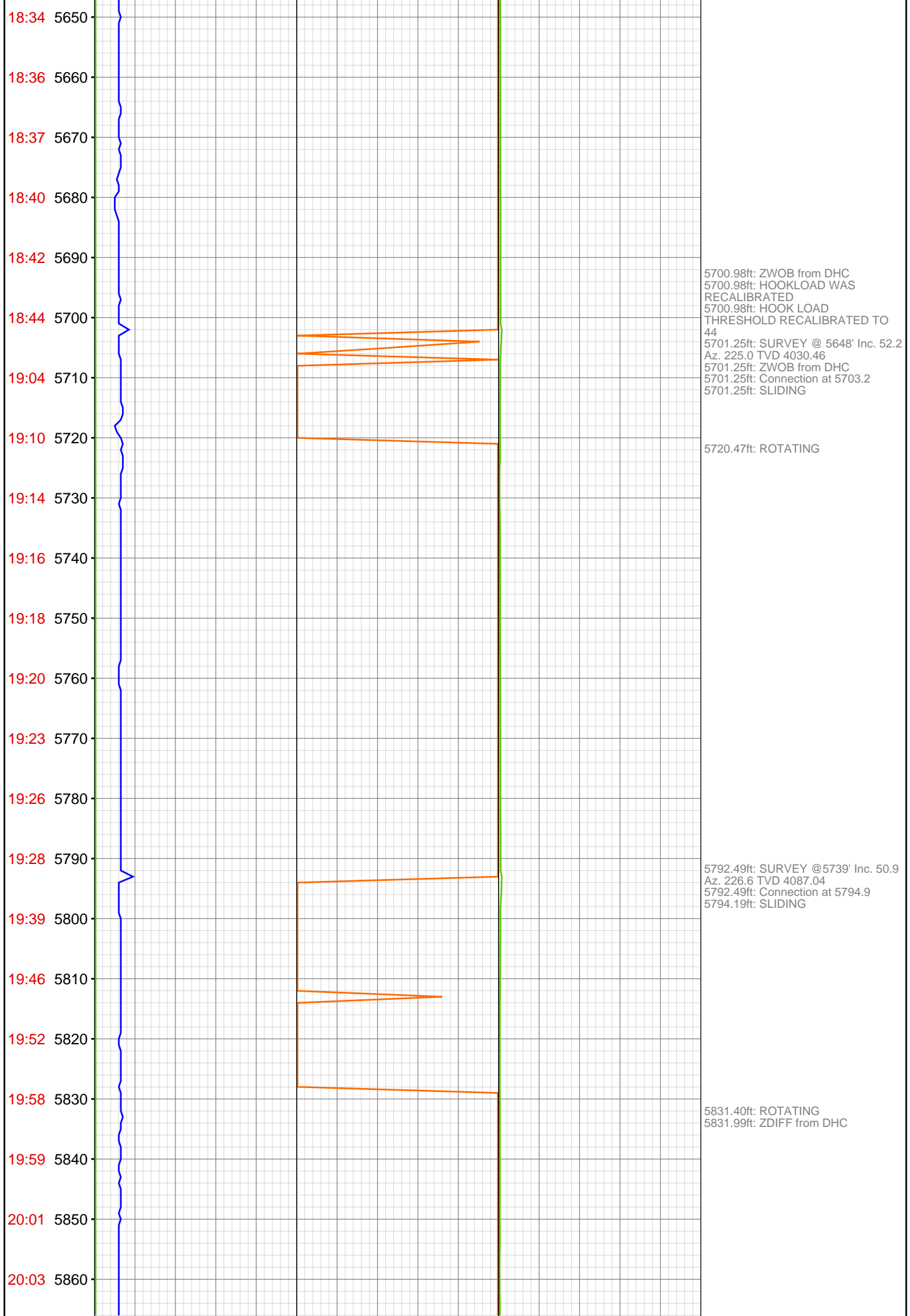
5245.14ft: SURVEY @5190' INC 50.3
AZ 230.2 TVD 3746.92'
5245.14ft: Connection at 5245.4
5245.74ft: ZDIFF from DHC
5252.00ft: MUD VIS 51.00
5252.00ft: MUD WEIGHT 9.30
5252.00ft: ZDIFF from DHC

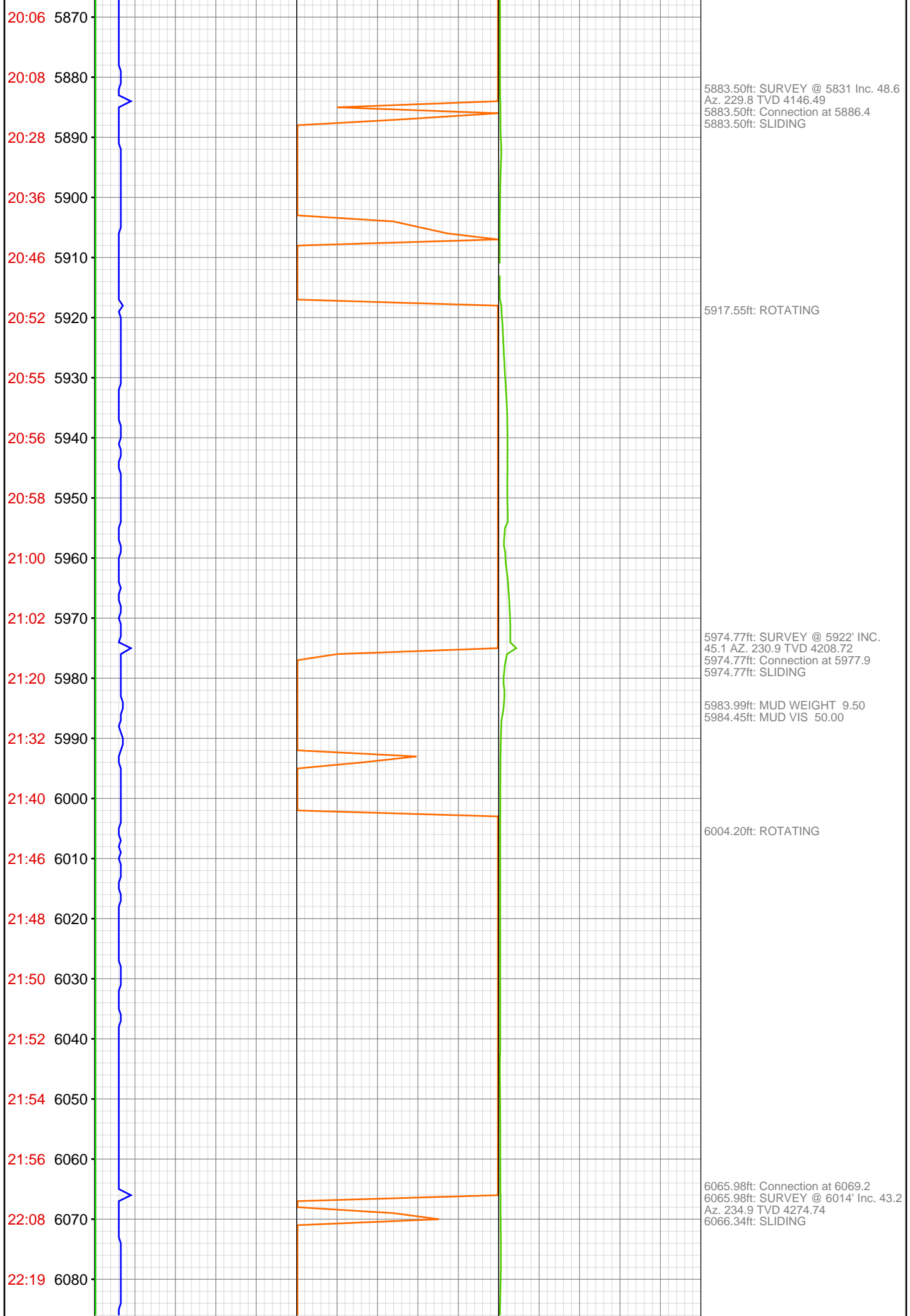
5336.22ft: Connection at 5336.9
5336.22ft: SURVEY @5281' INC 50.7
AZ 228.1 TVD 3802.82'
5337.01ft: ZDIFF from DHC

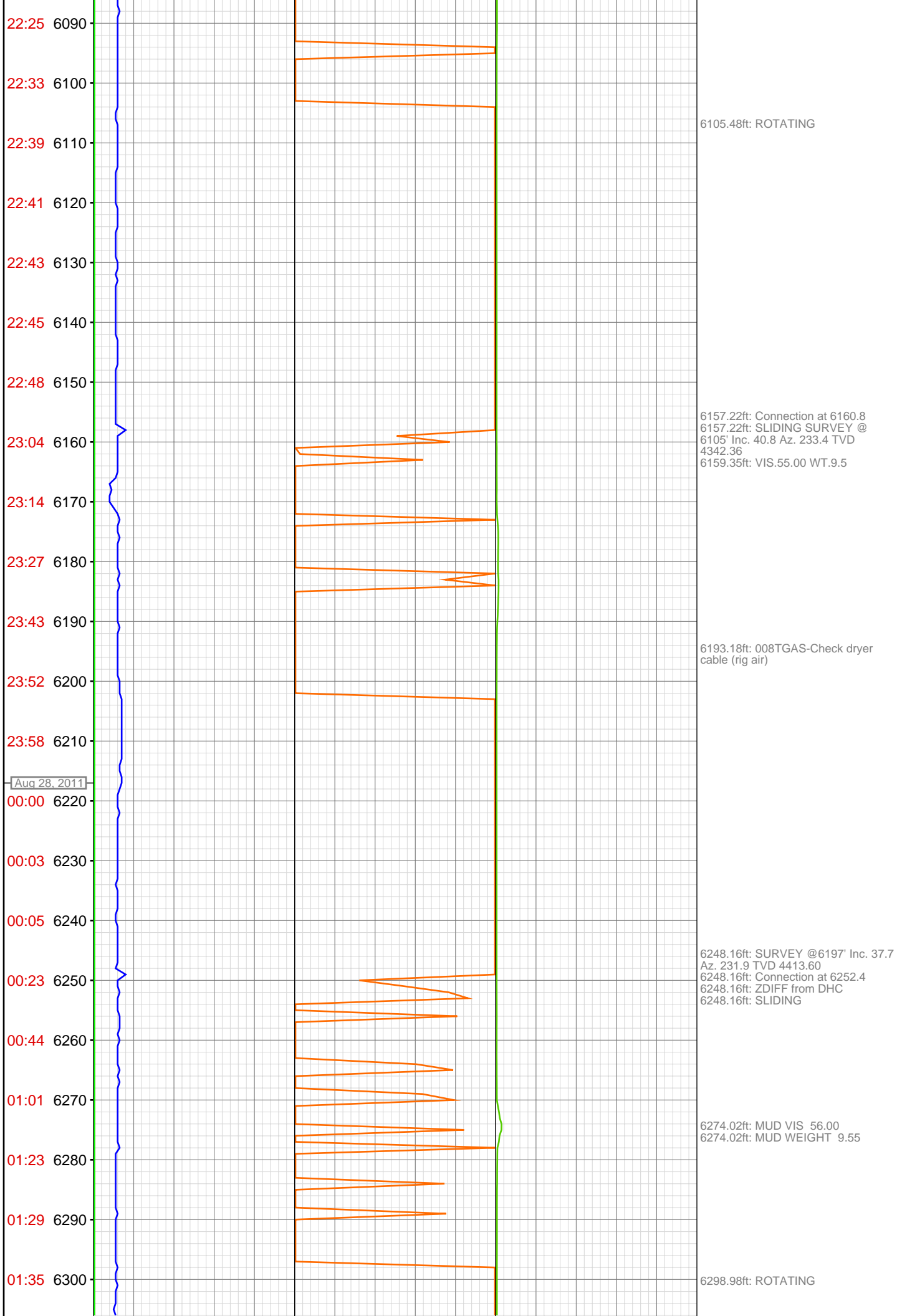
5370.01ft: MUD VIS 48.00
5370.83ft: MUD WEIGHT 9.30

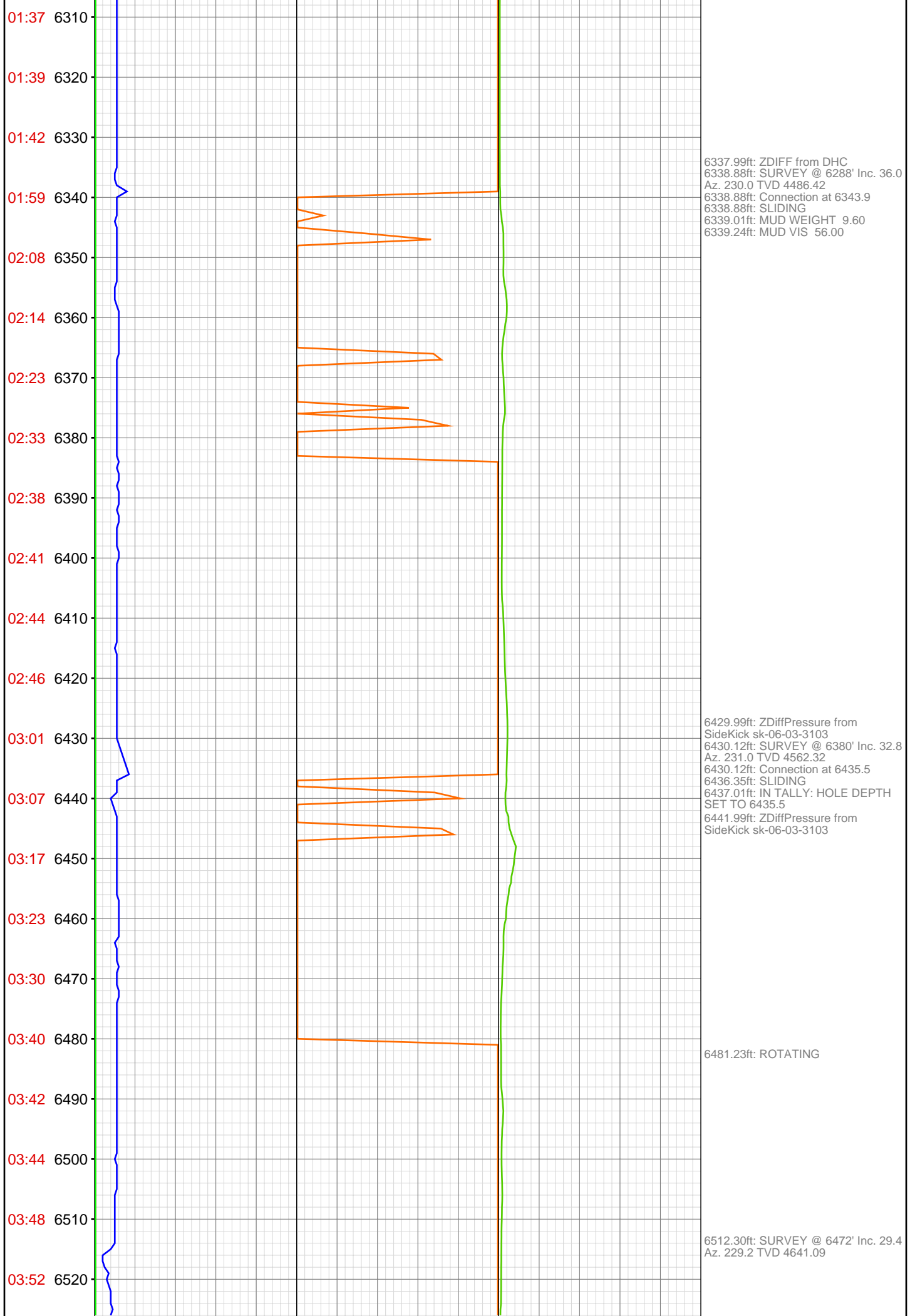
5427.40ft: SURVEY @5373' INC 52.4

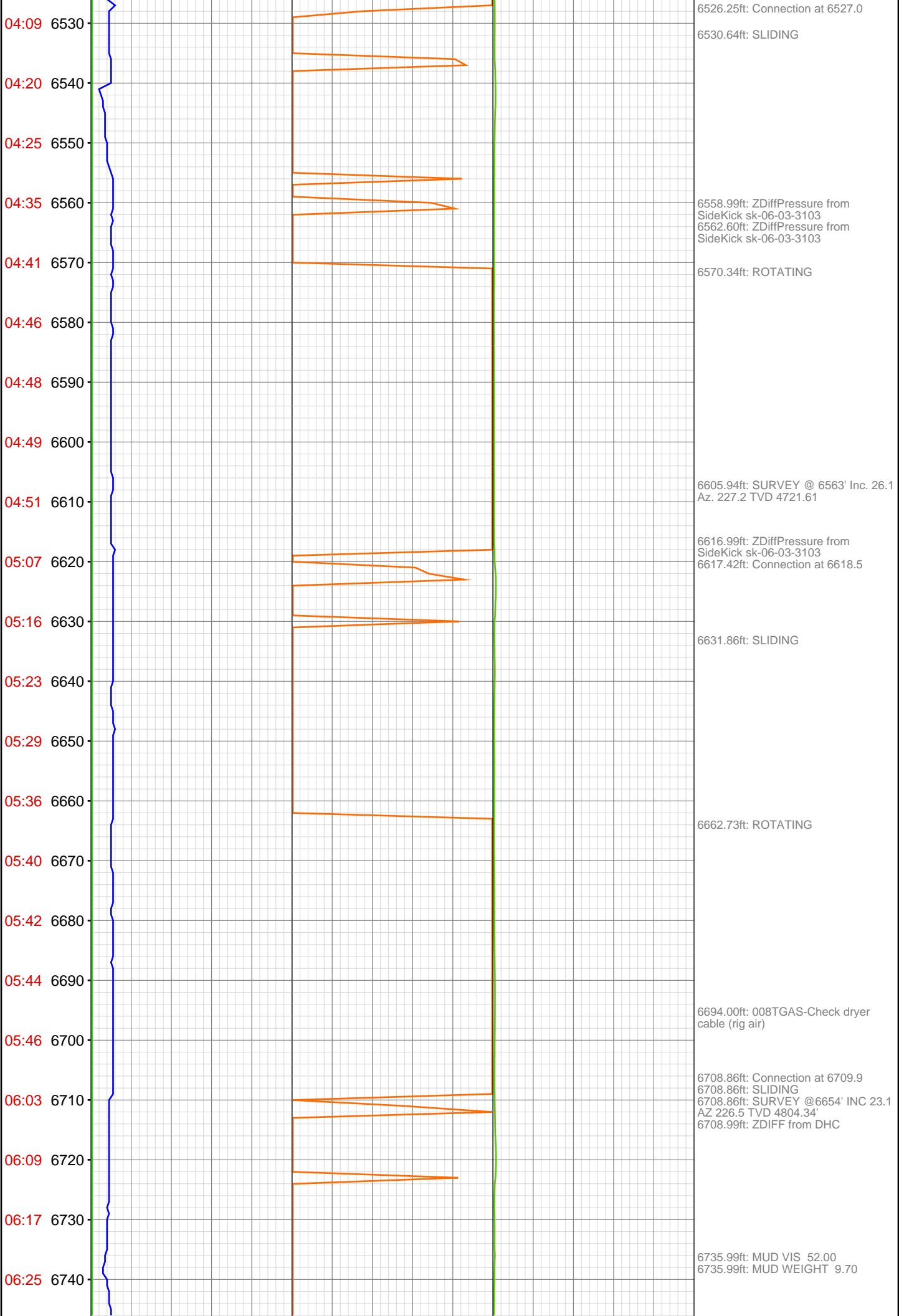


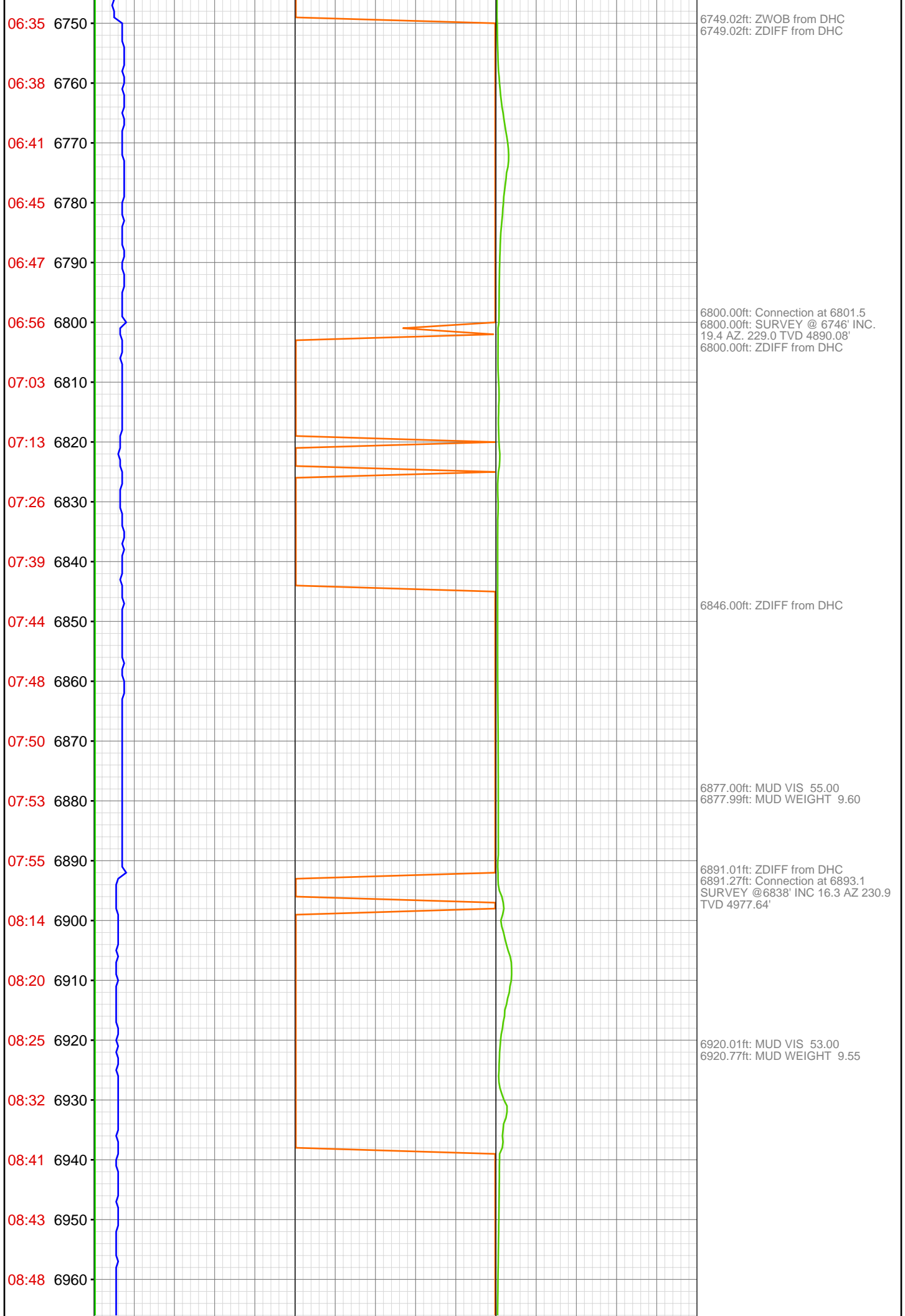


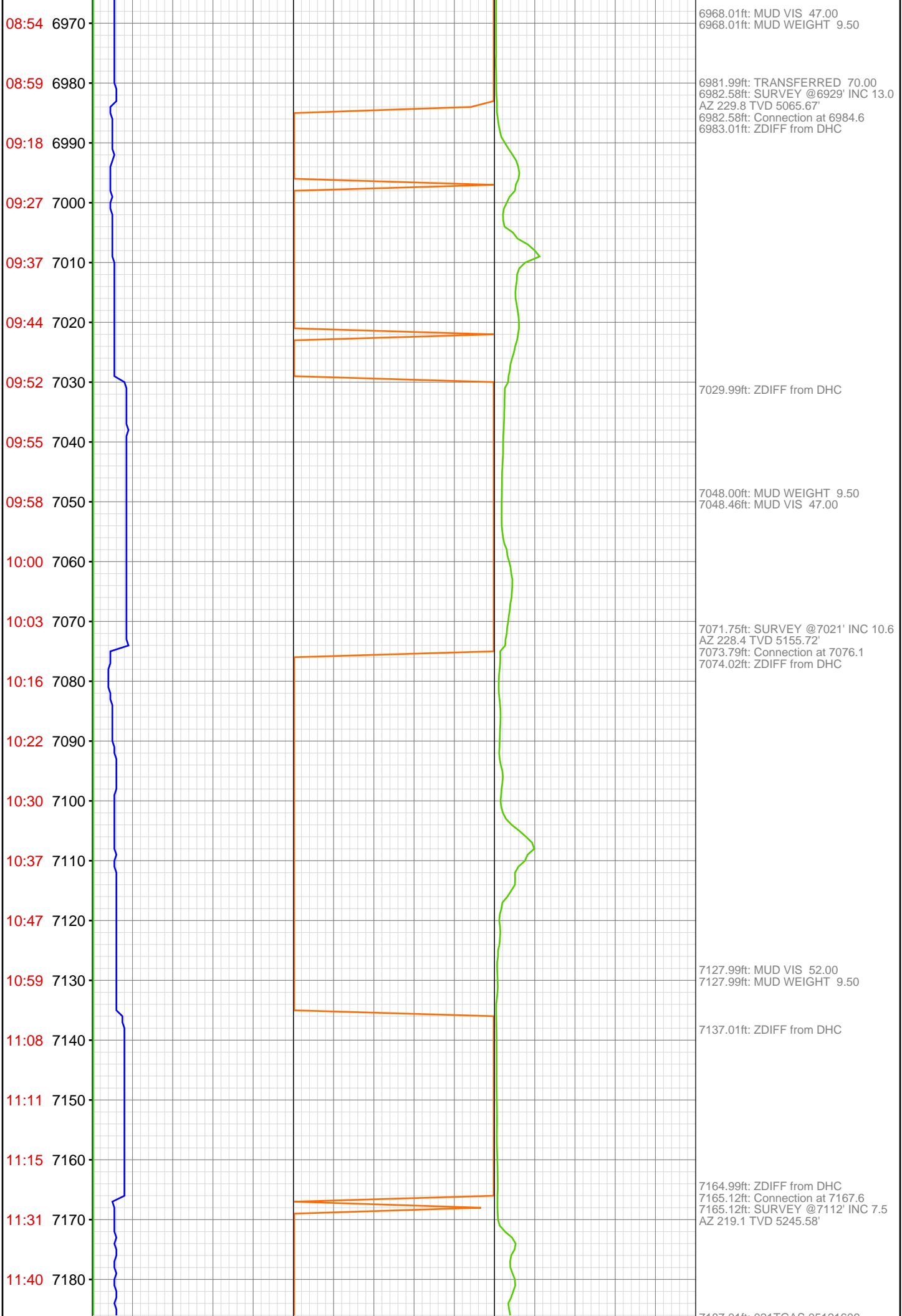


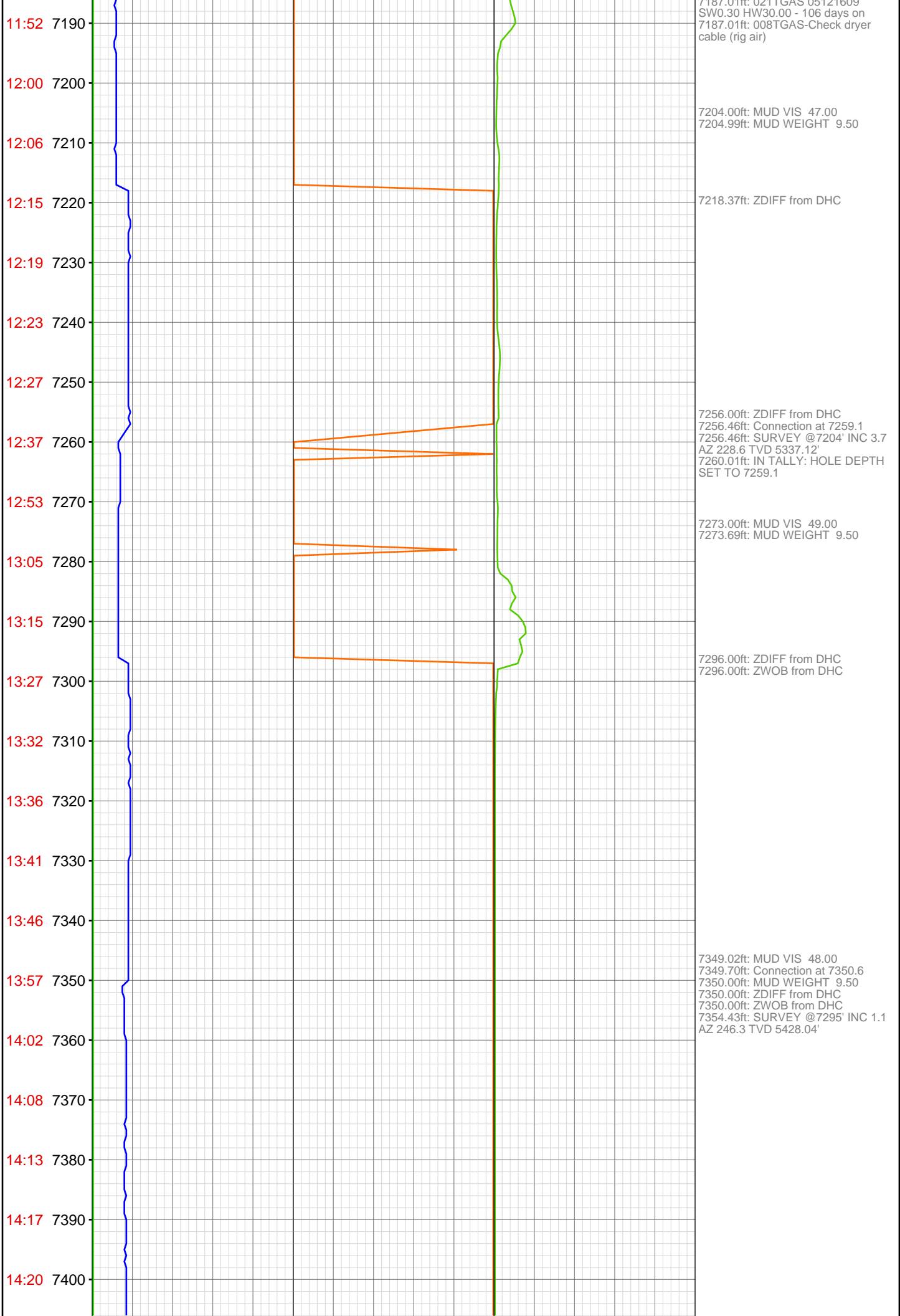


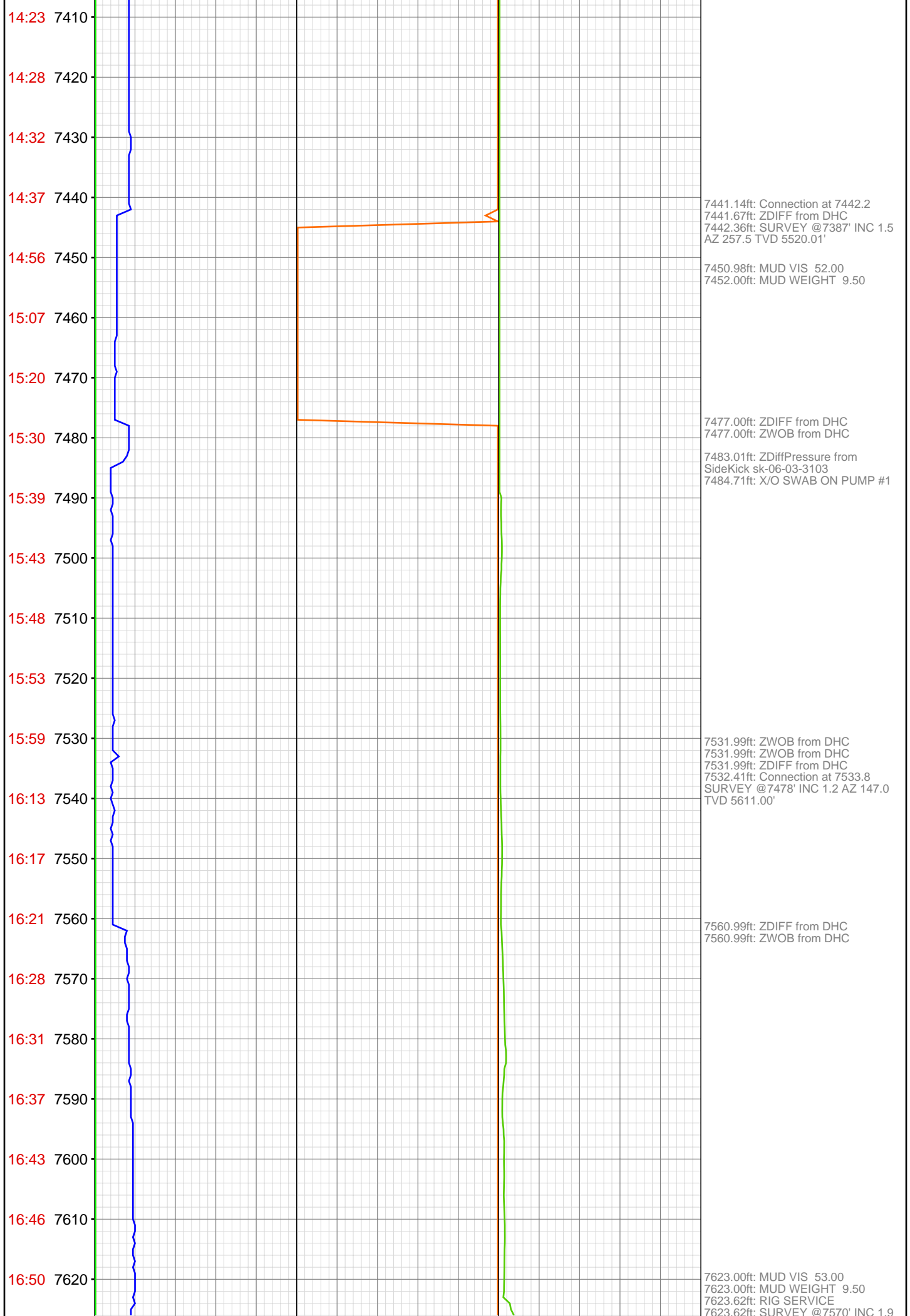


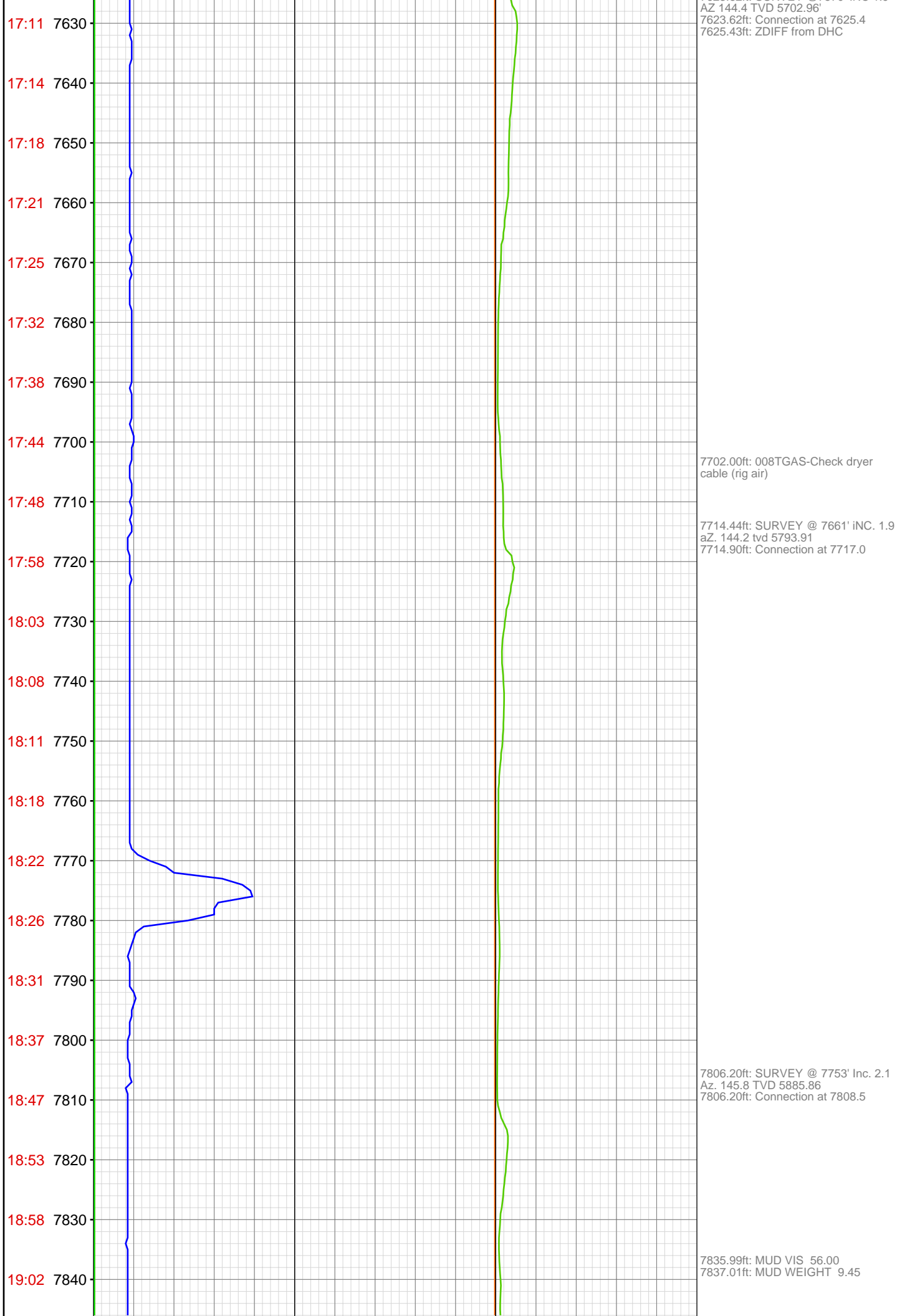


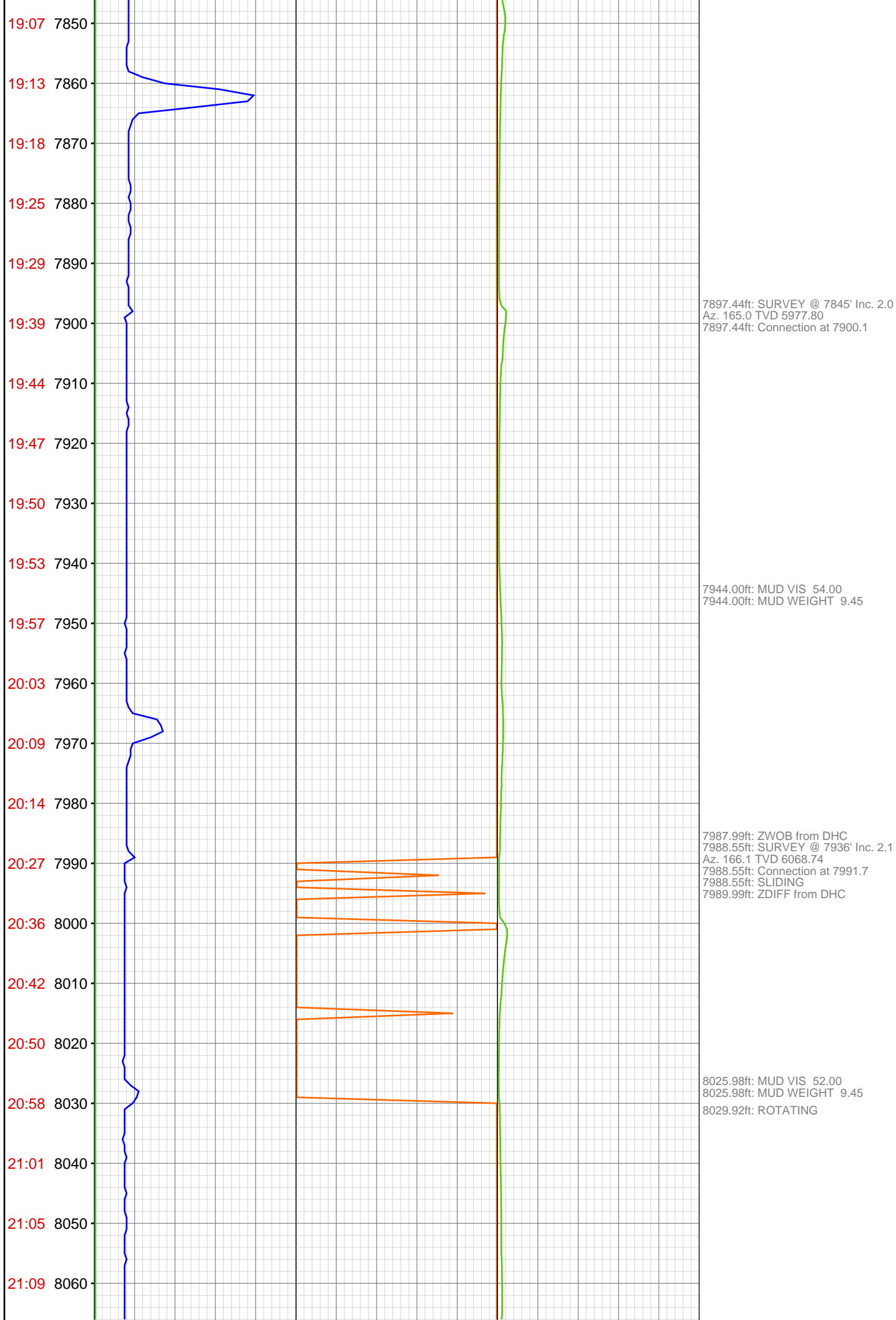


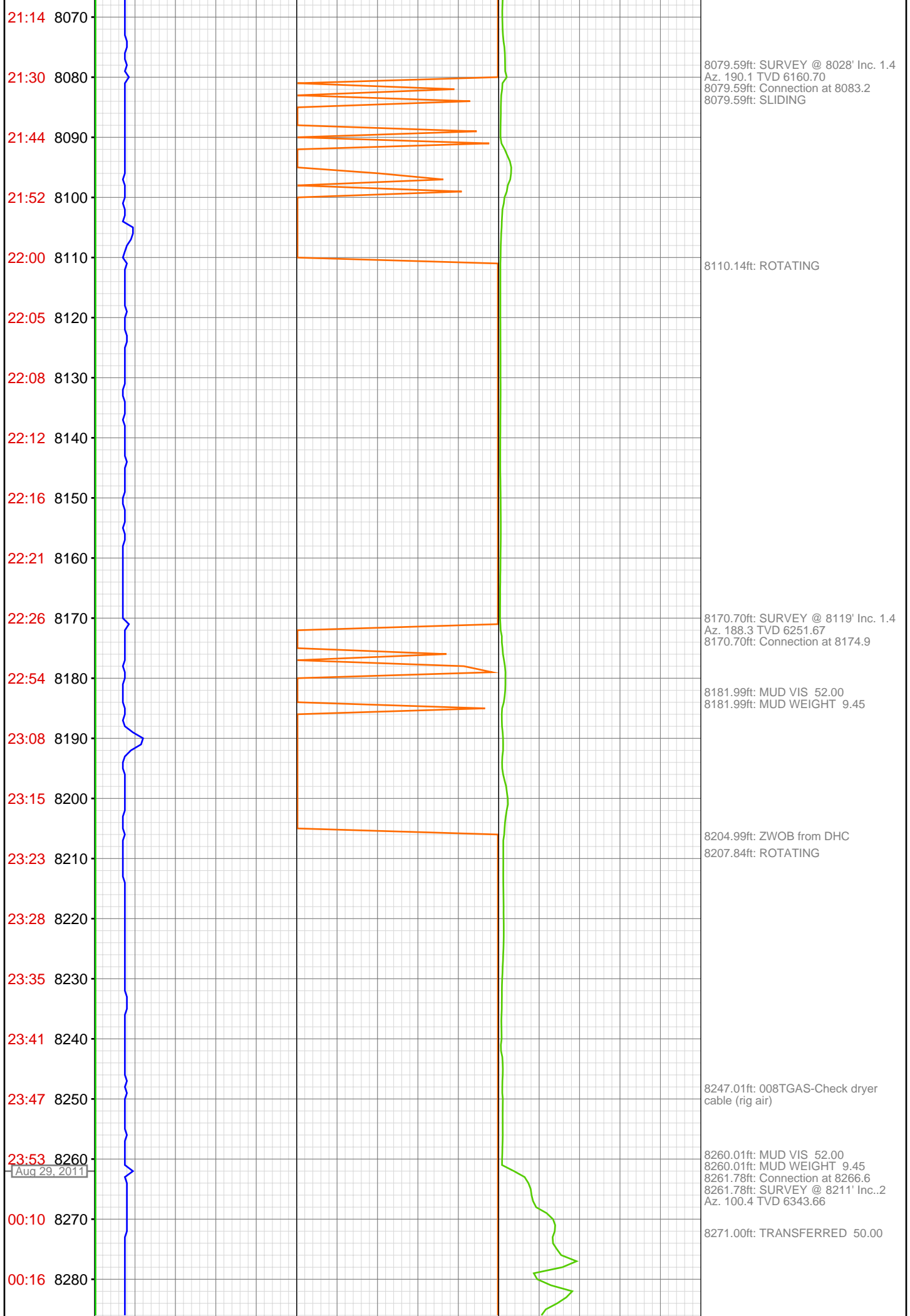




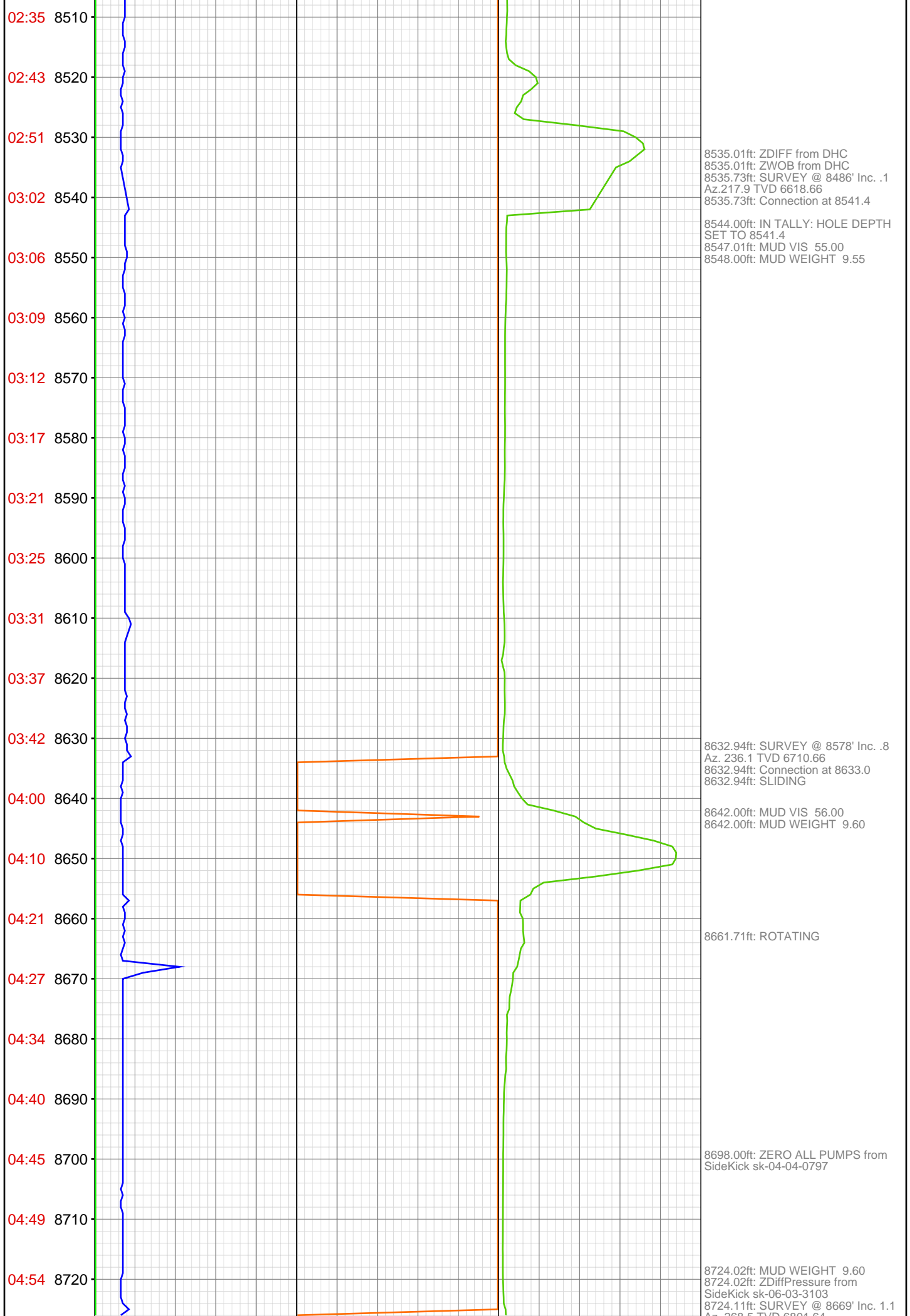


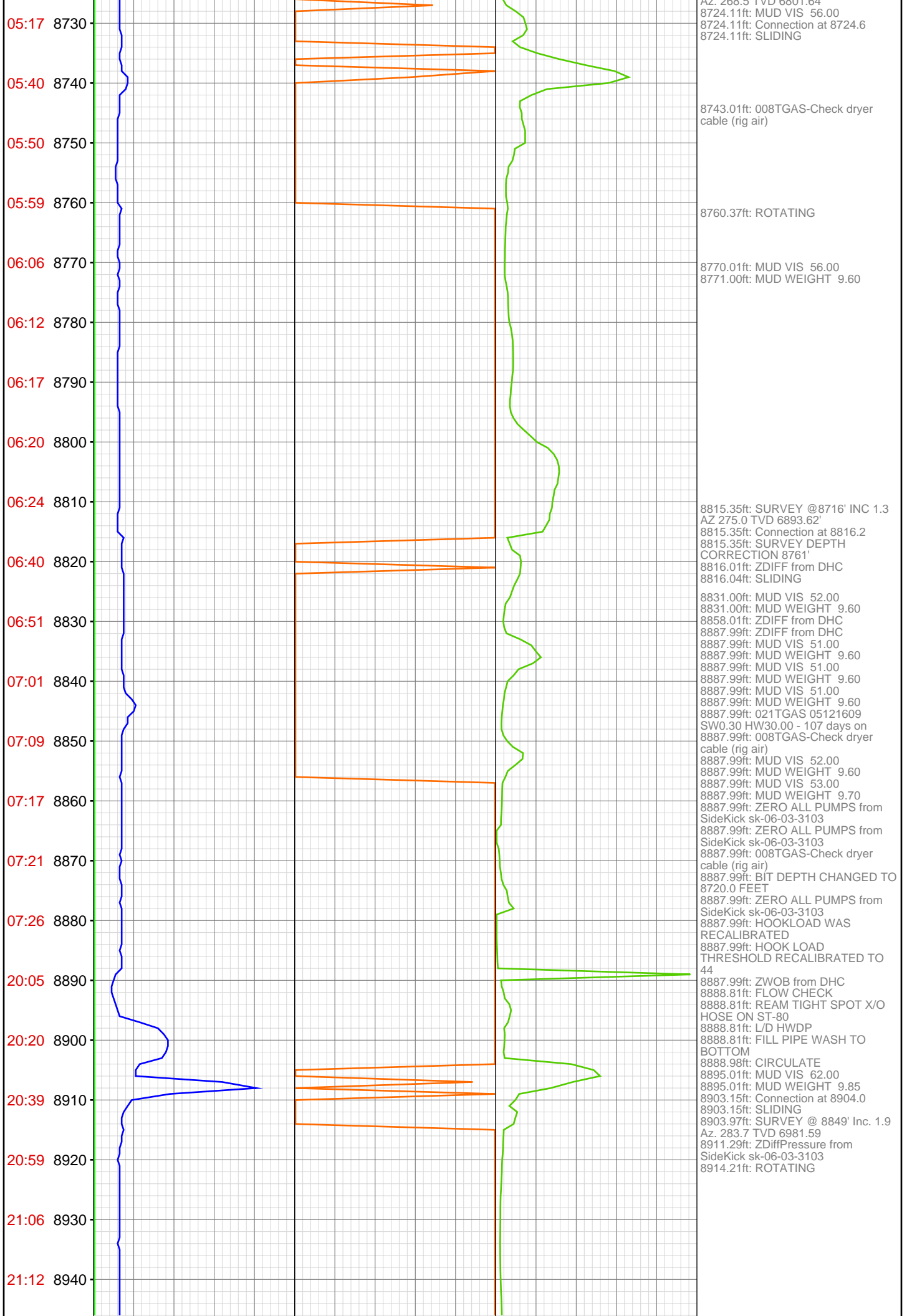


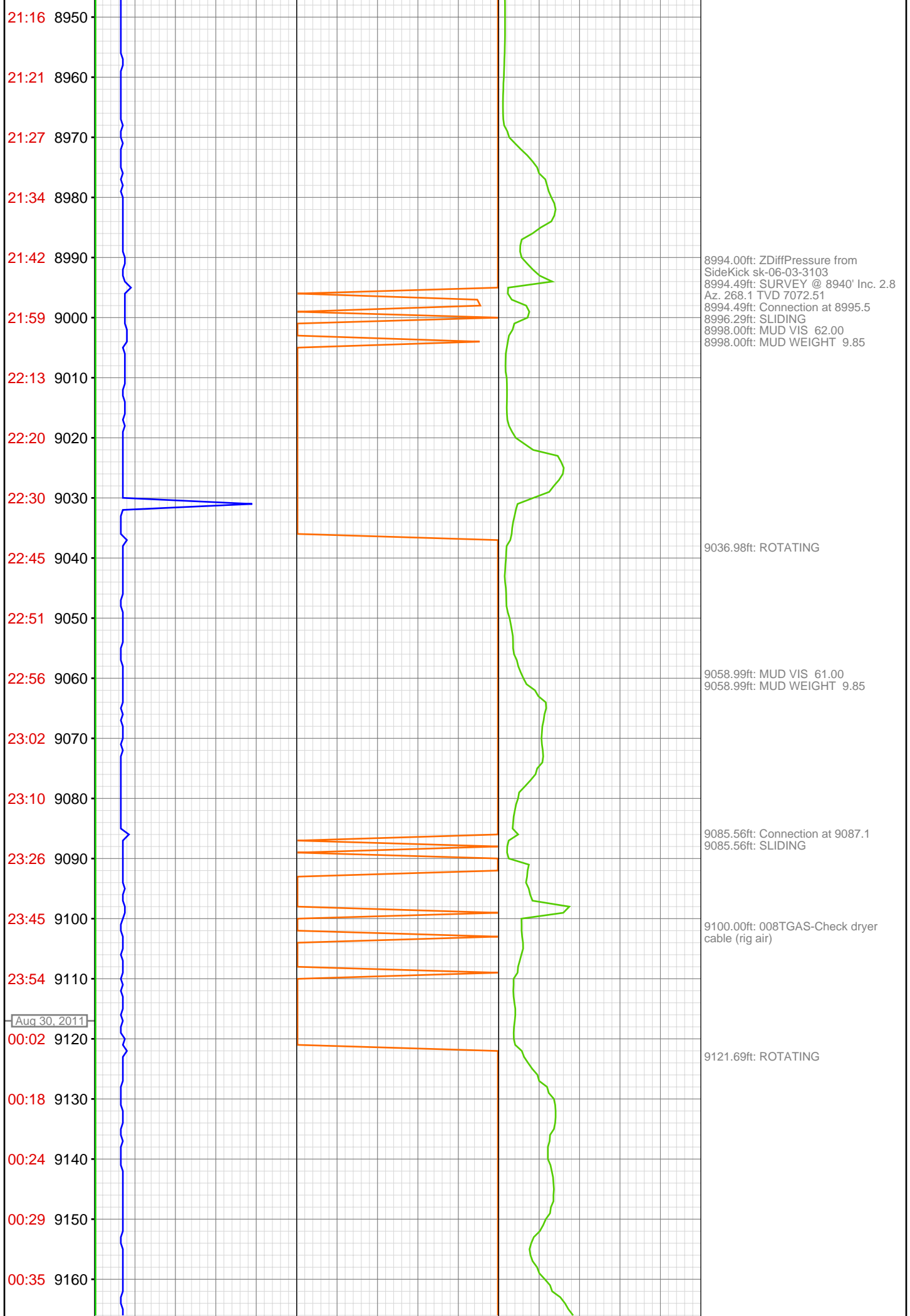


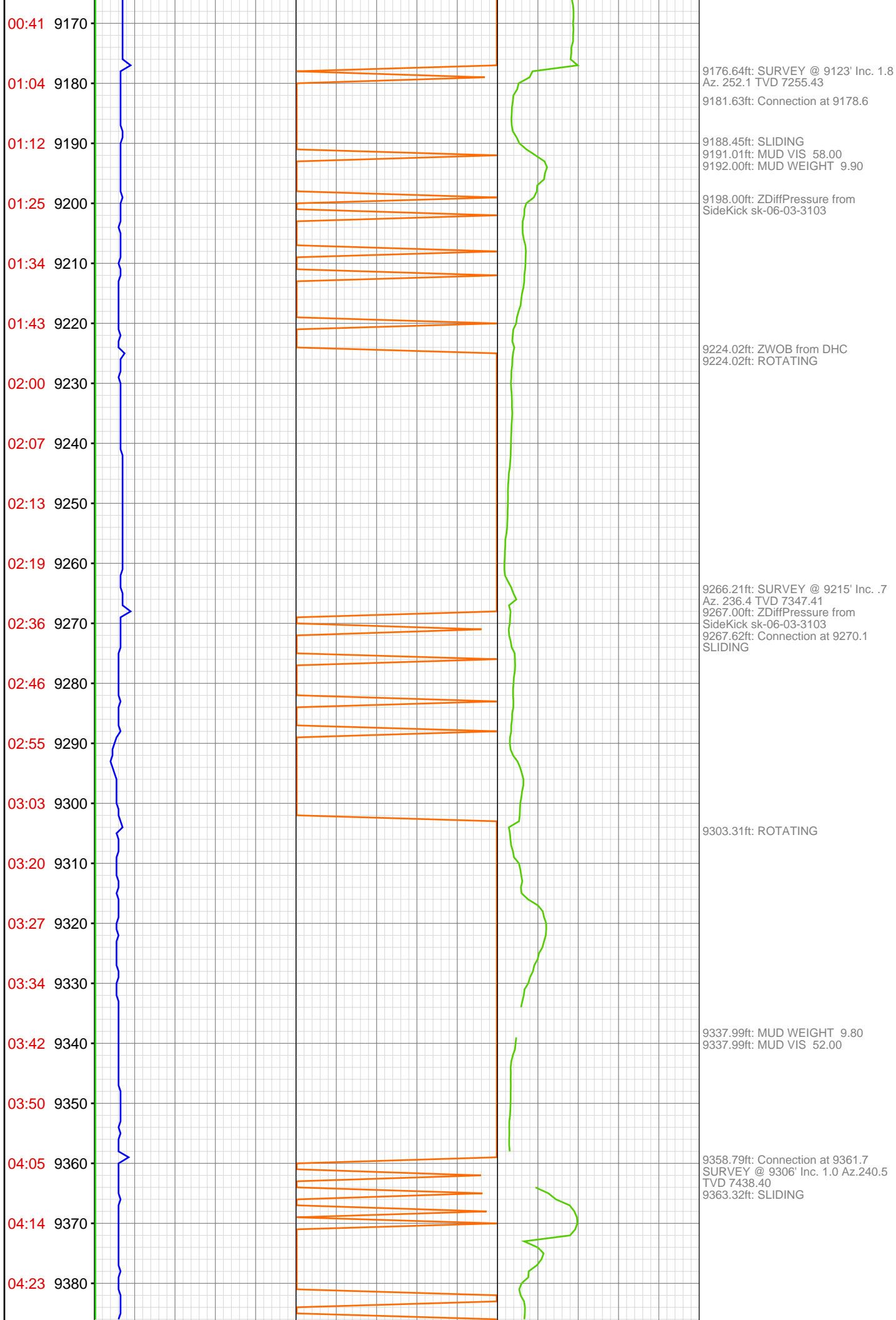


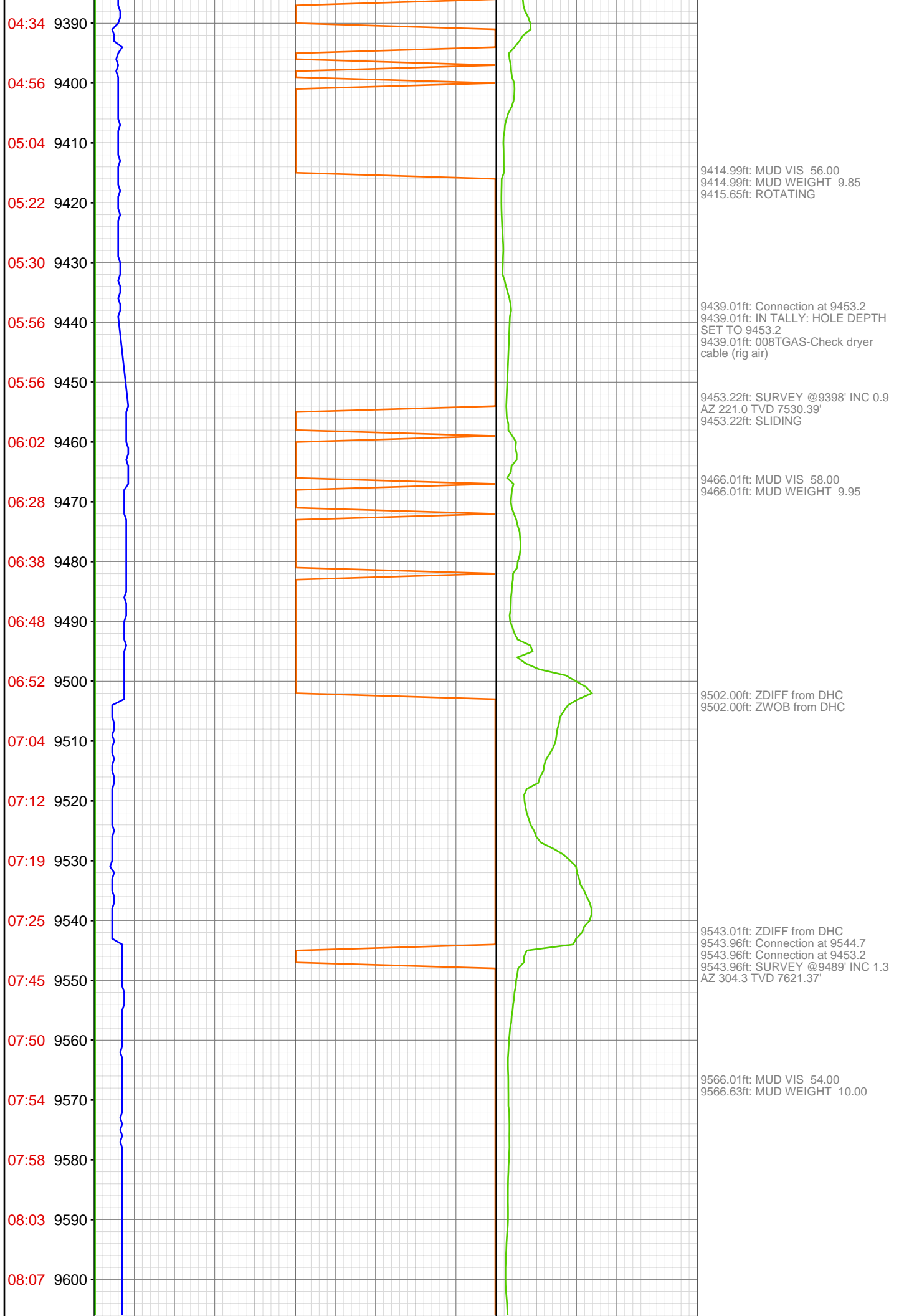


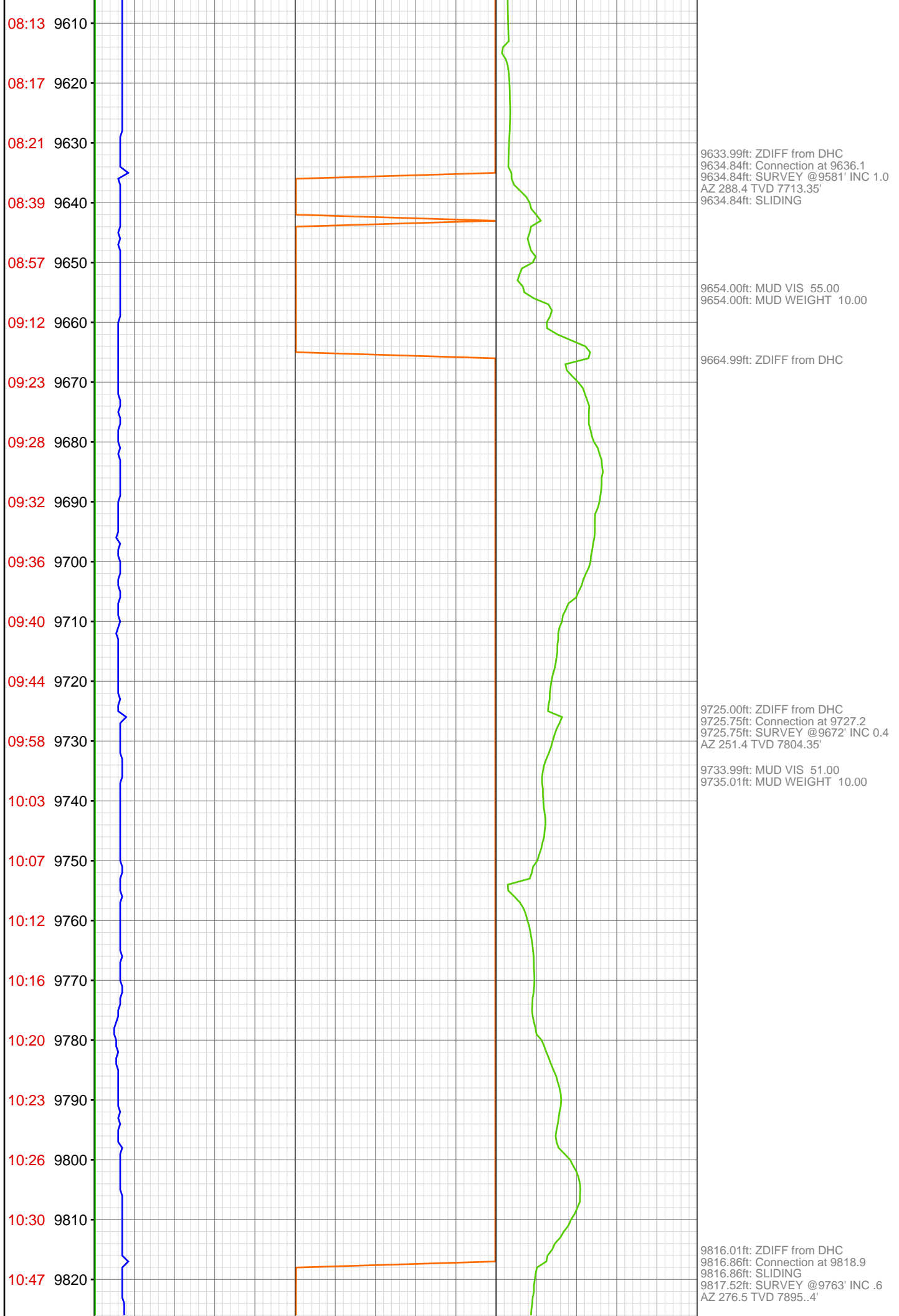


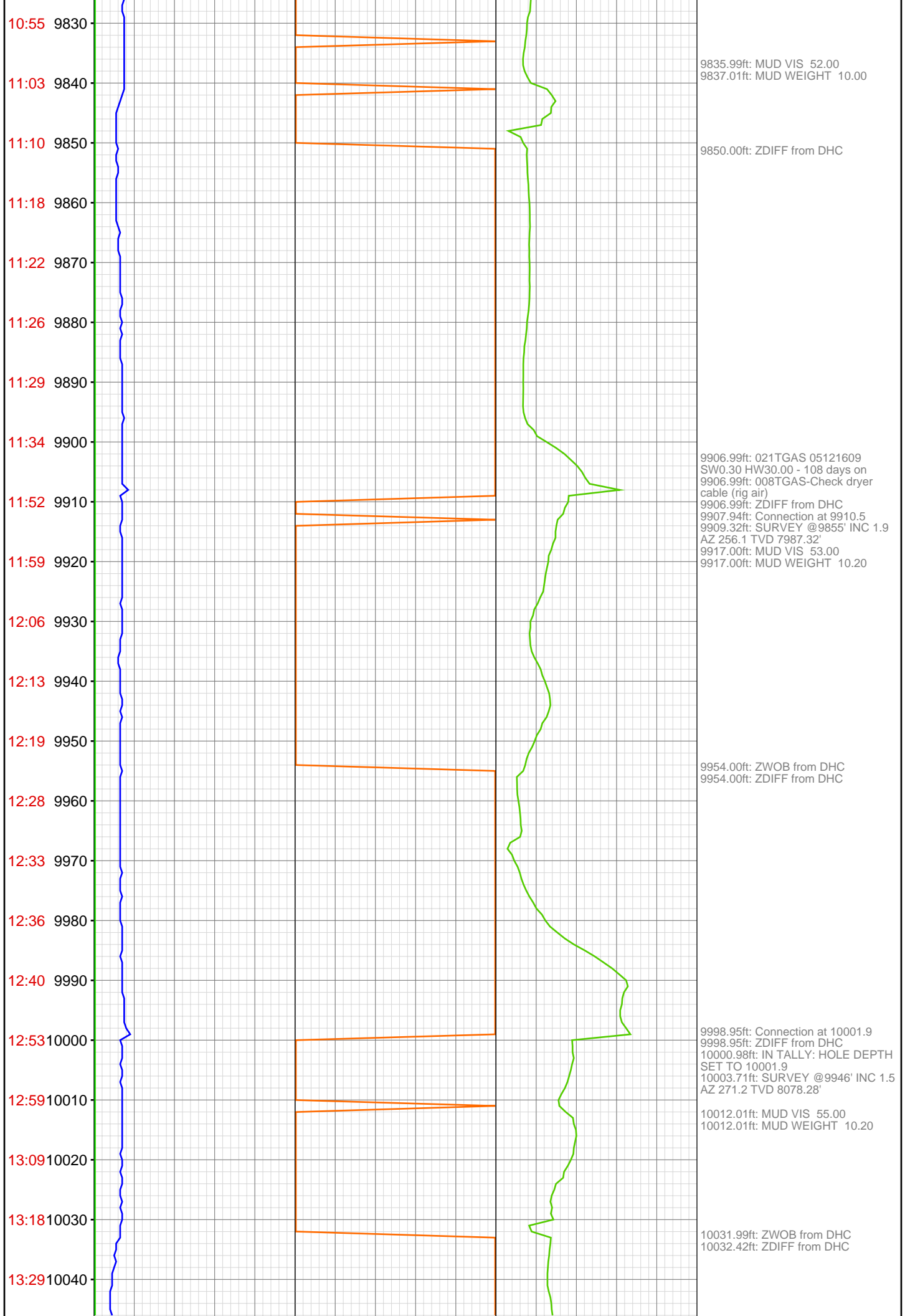


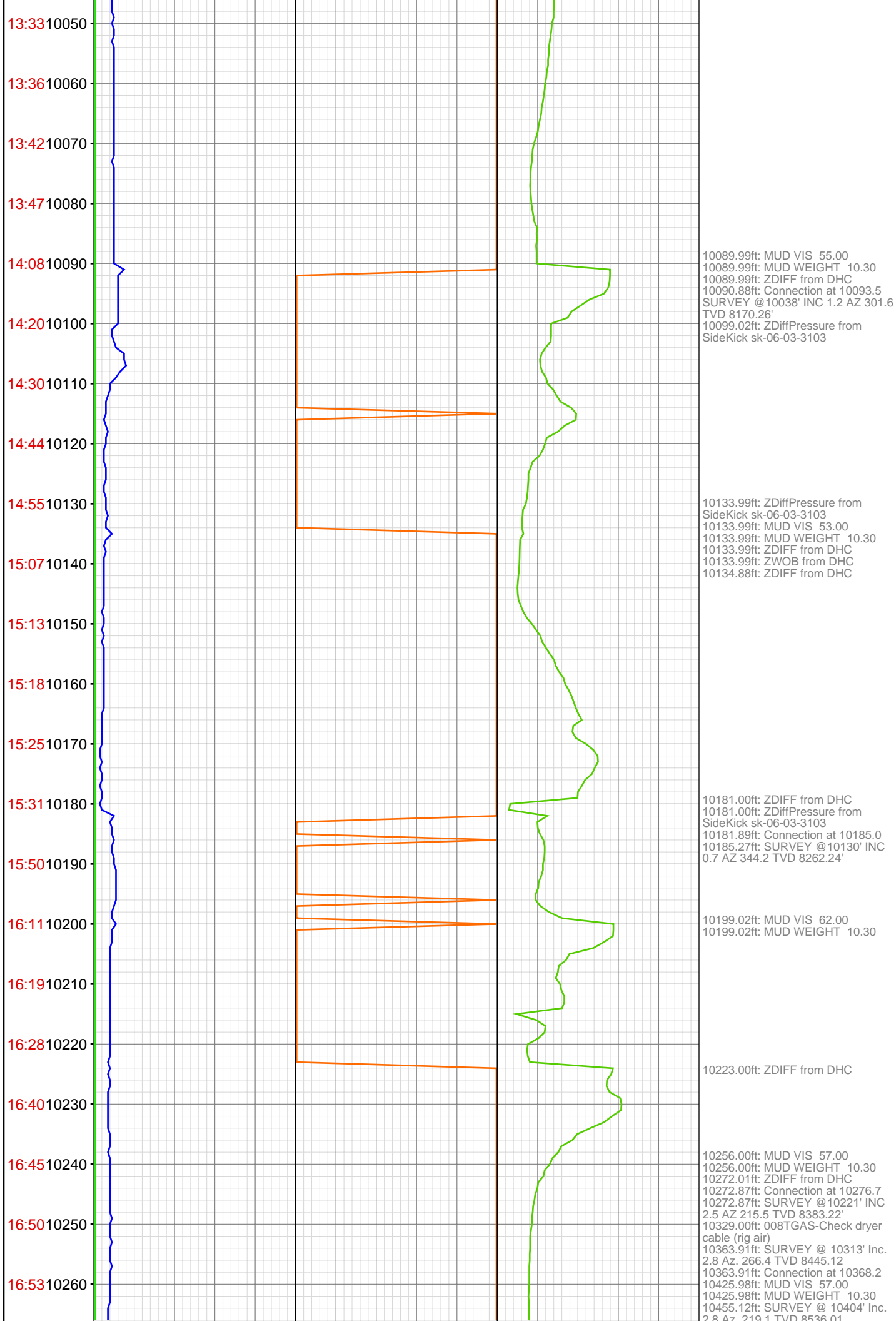


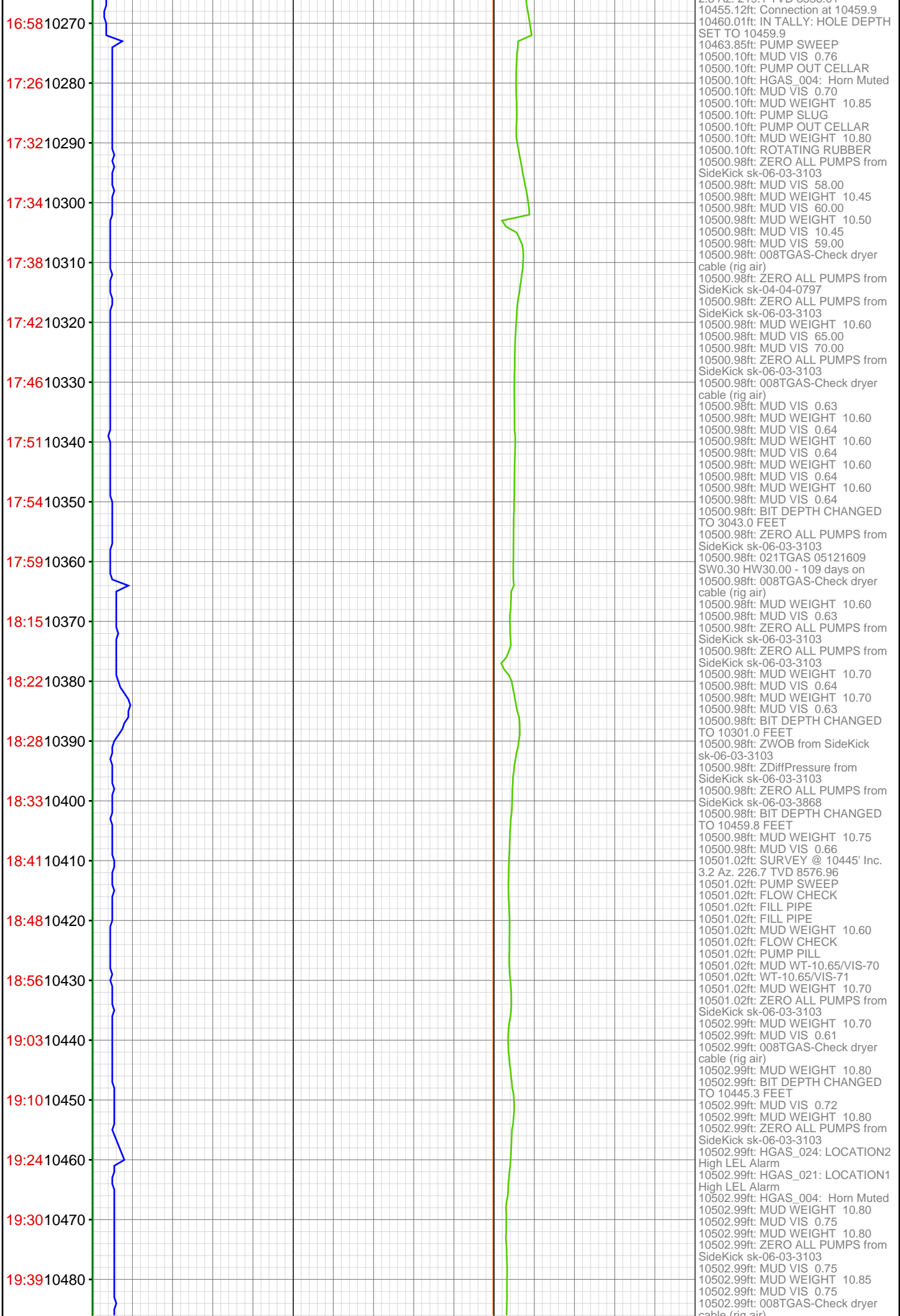













19:48 10490

19:57 10500

Aug 31, 2011

10510



10502.99ft: MUD VIS 0.75
10502.99ft: MUD WEIGHT 10.80
10502.99ft: MUD VIS 0.71
10502.99ft: MUD WEIGHT 10.80
10502.99ft: MUD VIS 0.67
10502.99ft: MUD VIS 0.67
10502.99ft: MUD WEIGHT 10.75
10502.99ft: 008TGAS-Check dryer
cable (rig air)
10502.99ft: MUD WEIGHT 10.70
10502.99ft: MUD VIS 0.71
10502.99ft: MUD WEIGHT 10.70
10502.99ft: MUD VIS 0.71
10502.99ft: MUD WEIGHT 10.70
10502.99ft: MUD VIS 0.64
10502.99ft: MUD WEIGHT 10.65
10502.99ft: MUD VIS 0.57