





LOCATION PHOTOS

Nelson Ranches 22-14-10-59 Pad SW SW Sec. 22 Twn. 10N Rng. 59W 6th PM Lat: 40.81619 Long: -103.97021	Carrizo Oil & Gas, Inc Weld County, CO Date of Pictures: 9/21/2011
	
PAD NORTH	PAD EAST
	
PAD SOUTH	PAD WEST



GEOSURV Inc. 520 Stacy CT Suite B Lafayette CO 80026 ph 303 666 0379 fx 303 665 6320

G:\GEOSURV\WeldzNorth\Carrizo 110004\Wellplats\Nelson 22-14-10-59\9-20-11 sec 22 10n 59w\Nelson Ranches 22-14-10-59 Pad Photos.docx 10/11/2011 3:22:00 PM