



CEMENT BOND
LOG

Mesa Wireline

Company	ENCANA OIL & GAS (USA) Inc.		
Well	JILLSON 2-8-22		
Field	WATTENBERG		
County	WELD		
State	COLORADO		
Company ENCANA OIL & GAS (USA) Inc.		Location: API #: 05123325670000	
Well JILLSON 2-8-22		Other Services	
Field WATTENBERG		NONE	
County WELD		State COLORADO	
SEC: 22 TWP: 2N RGE: 68W		Elevation	
Permanent Datum GROUND LEVEL		K.B. 4981'	
Log Measured From KELLEY BUSHING		D.F. 4980'	
Drilling Measured From KELLEY BUSHING = 13'		G.L. 4968'	

Date	6 DEC 2011				
Run Number	ONE				
Depth Driller	8275'				
Depth Logger	8268'				
Bottom Logged Interval	8268'				
Top Log Interval	3400'				
Open Hole Size	7.875"				
Type Fluid	WATER				
Density / Viscosity	~ 8.34#/GAL				
Max. Recorded Temp.	253 DegF				
Estimated Cement Top	4100'				
Time Well Ready	N/A				
Time Logger on Bottom	N/A				
Equipment Number	10901W				
Location	AULT, CO				
Recorded By	L. MAVROS				
Witnessed By	T. MAJORS				
Borehole Record					
Run Number	Bit	From	To	Size	Tubing Record
ONE	12.25	0	755'	N/A	From
TWO	7.875"	0	8275'		To
Casing Record	Size				Bottom
Surface String	8.625"			24#	700'
Prot. String					
Production String	4.5"			11.6#	8246'
Liner					

<<< Fold Here >>>

All interpretations are opinions based on inferences from electrical or other measurements and we cannot and do not guarantee the accuracy or correctness of any interpretation, and we shall not, except in the case of gross or willful negligence on our part, be liable or responsible for any loss, costs, damages, or expenses incurred or sustained by anyone resulting from any interpretation made by any of our officers, agents or employees. These interpretations are also subject to our general terms and conditions set out in our current Price Schedule.

Comments

SHORT JOINT 7379' - 7404'

WE APPRECIATE YOUR BUSINESS, MESA WIRELINE LLC, GRAND JUNCTION CO. (970) 257-0458



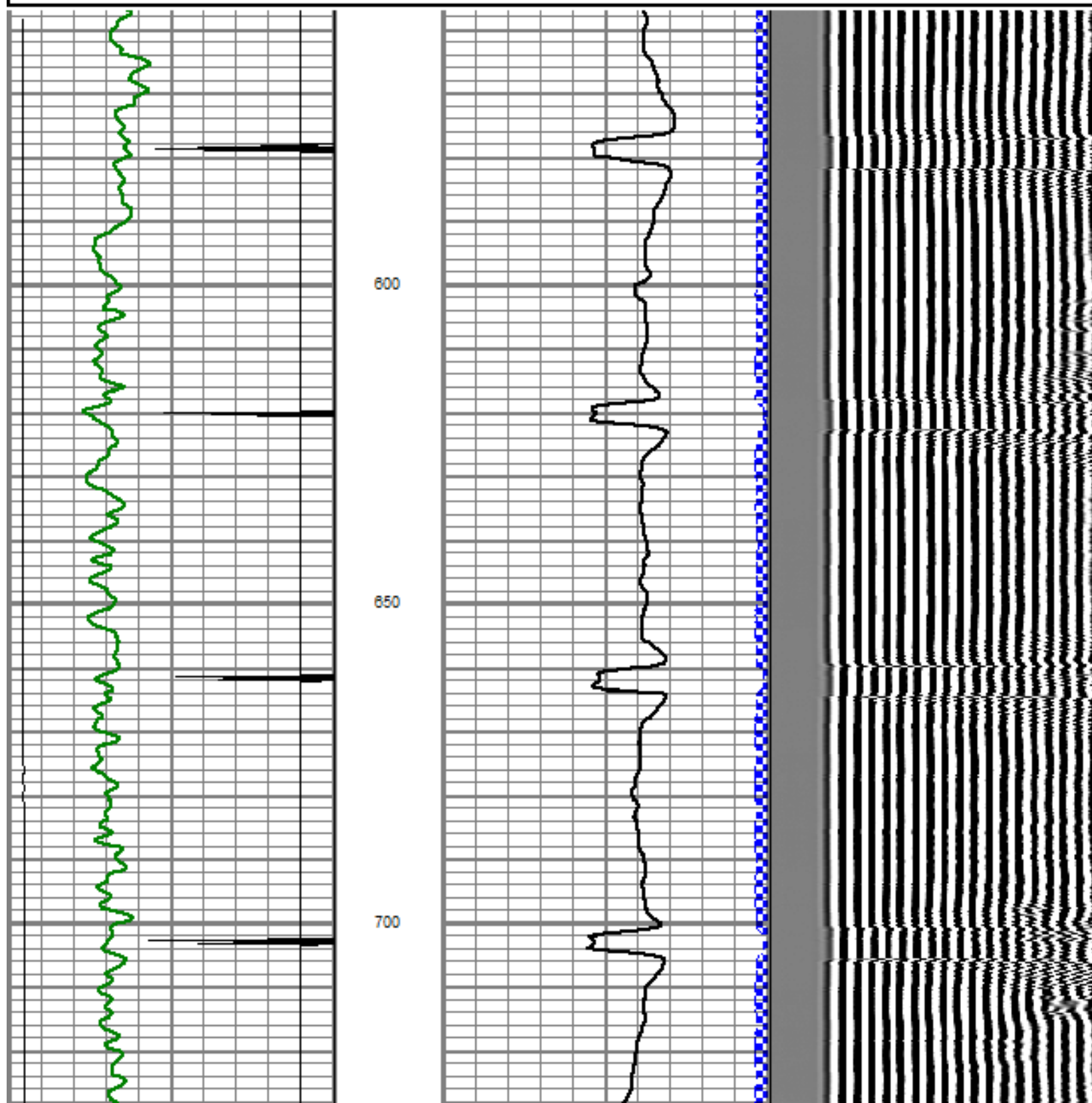
SURFACE CASING PASS

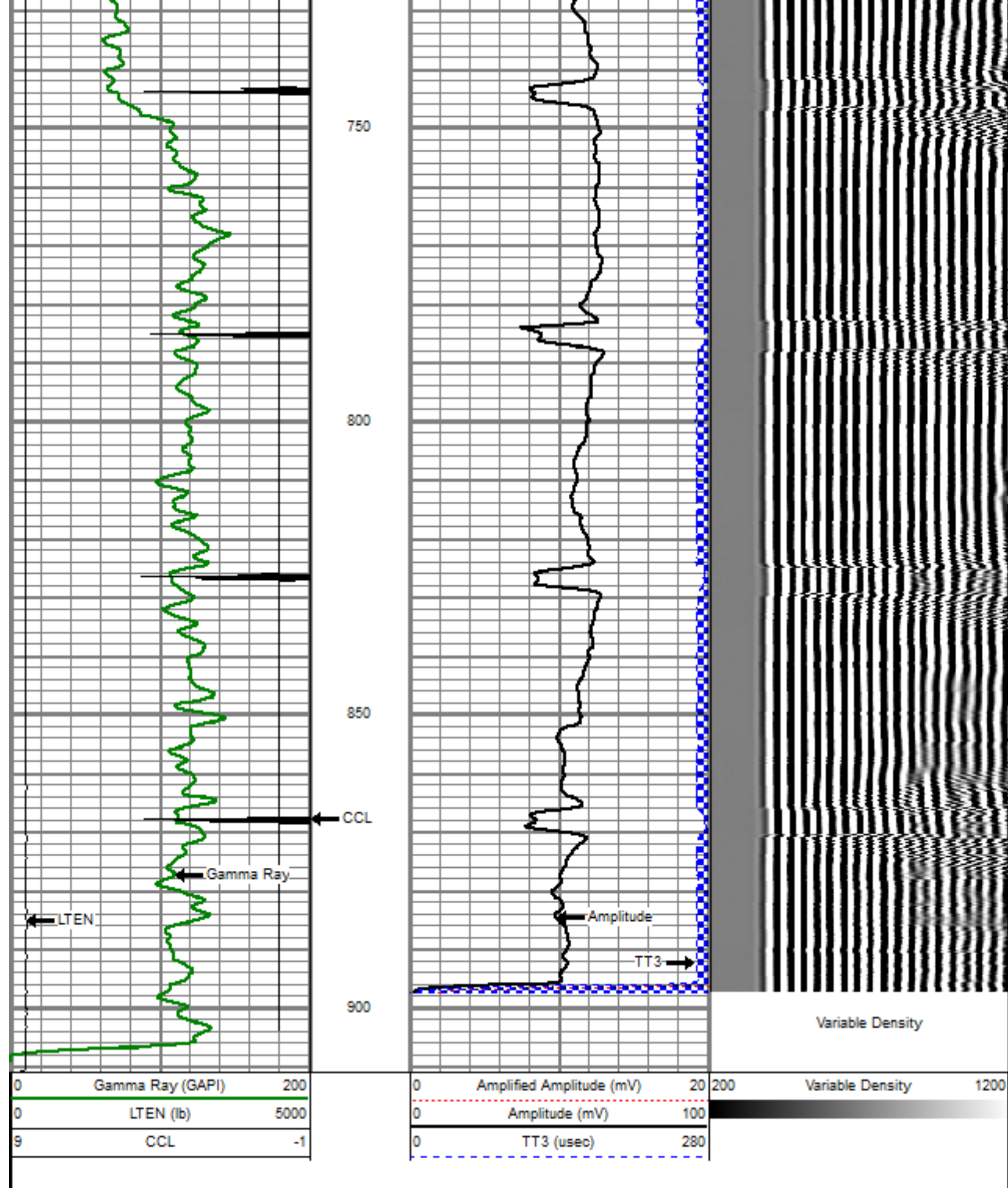
Database File: jillson2-8-22.db
Dataset Pathname: pass20
Presentation Format: dobl_prb
Dataset Creation: Tue Dec 06 13:58:19 2011 by Log SCH 110722
Charted by: Depth in Feet scaled 1:240

0	Gamma Ray (GAPI)	200
0	LTEN (lb)	5000
9	CCL	-1

0	Amplified Amplitude (mV)	20
0	Amplitude (mV)	100
0	TT3 (usec)	280

200 Variable Density 1200



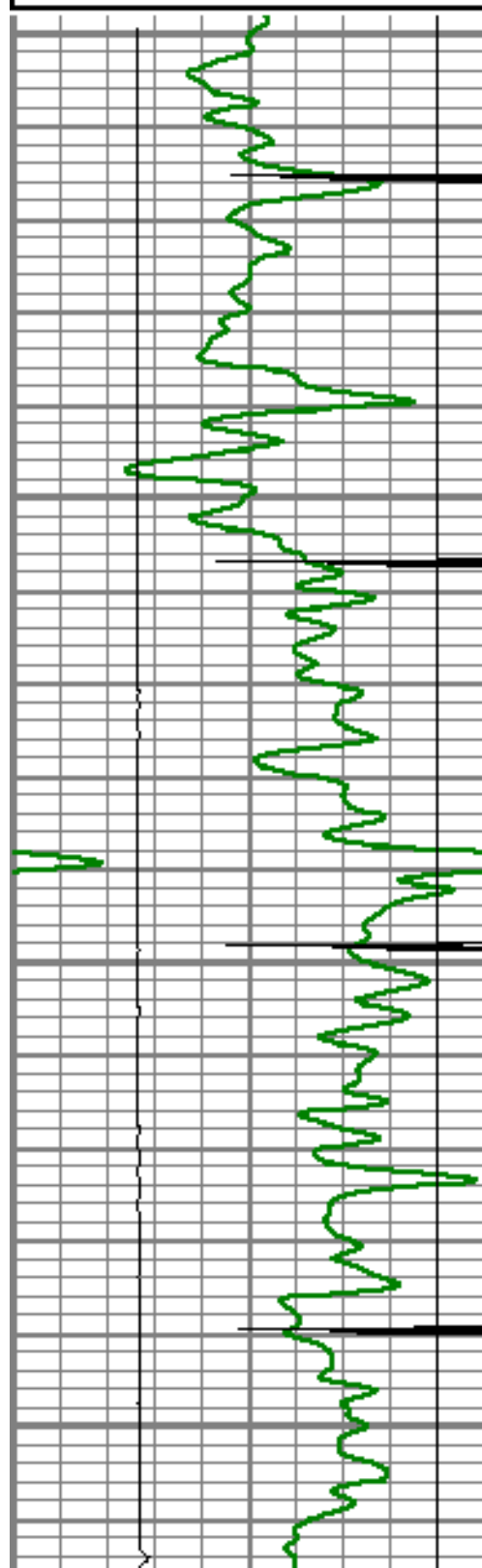


Database File: jillson2-8-22.db
 Dataset Pathname: pass17
 Presentation Format: dobl_prb
 Dataset Creation: Tue Dec 06 12:07:54 2011 by Log SCH 110722
 Charted by: Depth in Feet scaled 1:240

0	Gamma Ray (GAPI)	200
0	LTEN (lb)	5000
9	CCL	-1

0	Amplified Amplitude (mV)	20
0	Amplitude (mV)	100
0	TT3 (usec)	280

200 Variable Density 1200


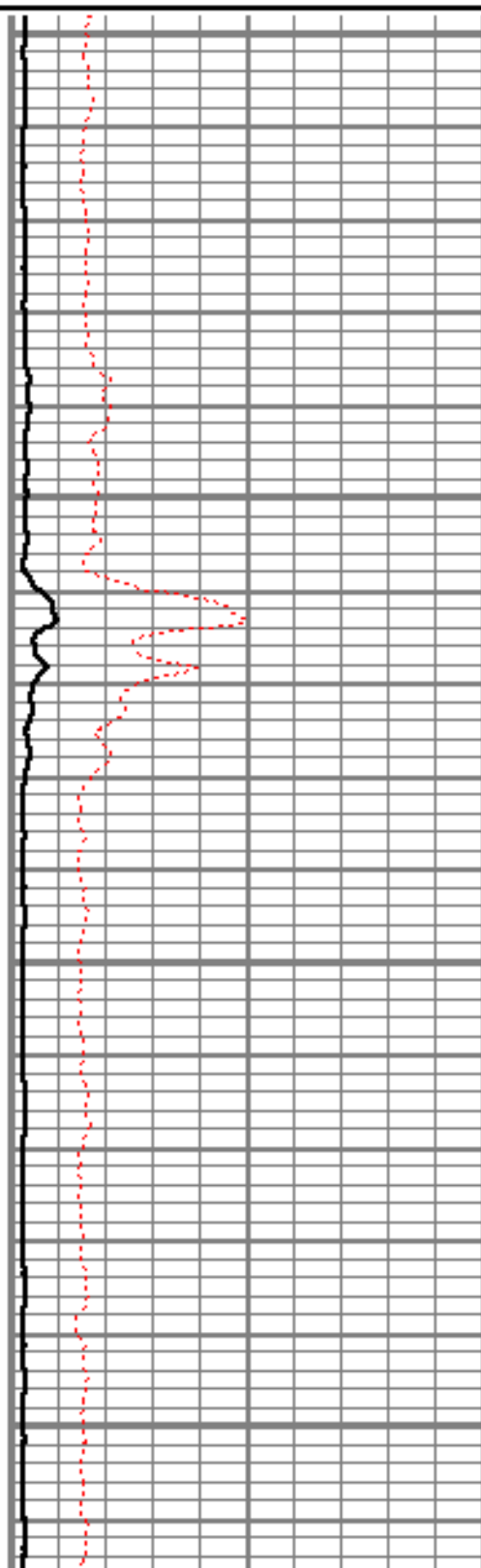


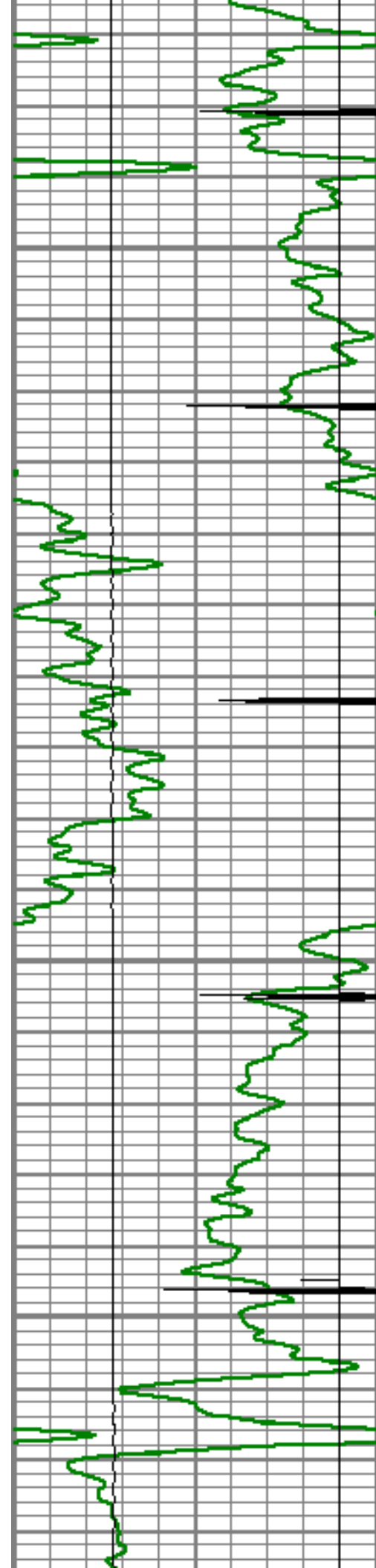
7800

7850

7900

7950








8000

8050

8100

8150

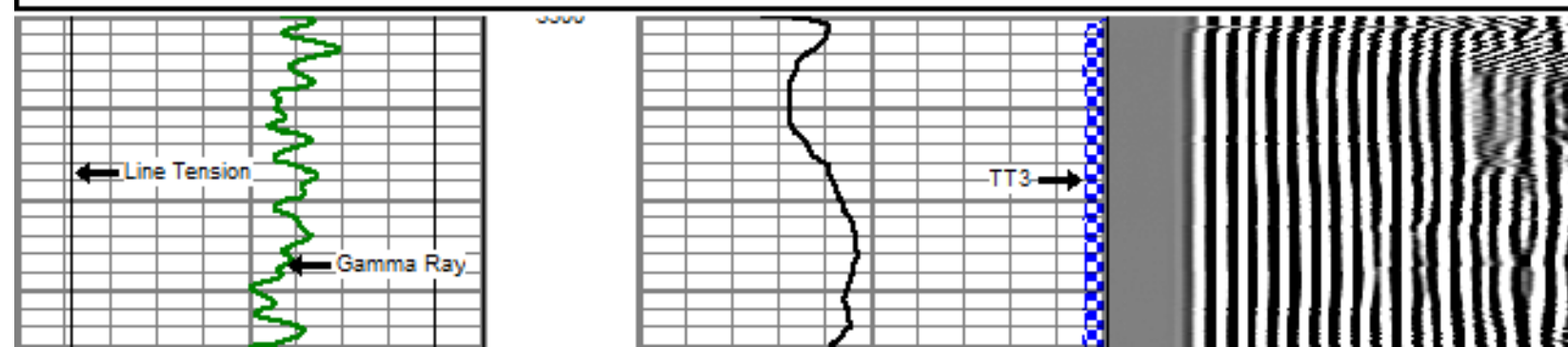
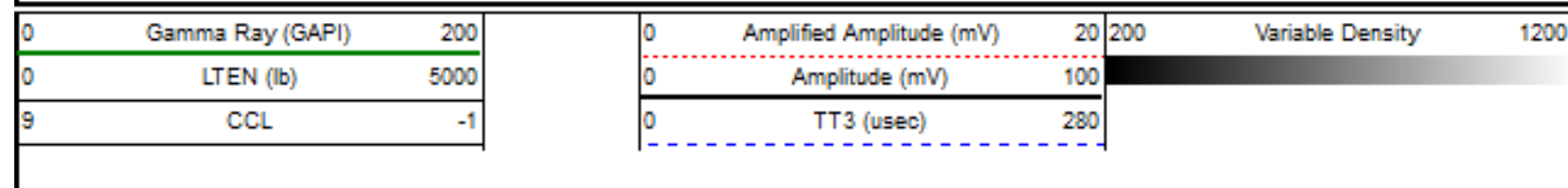


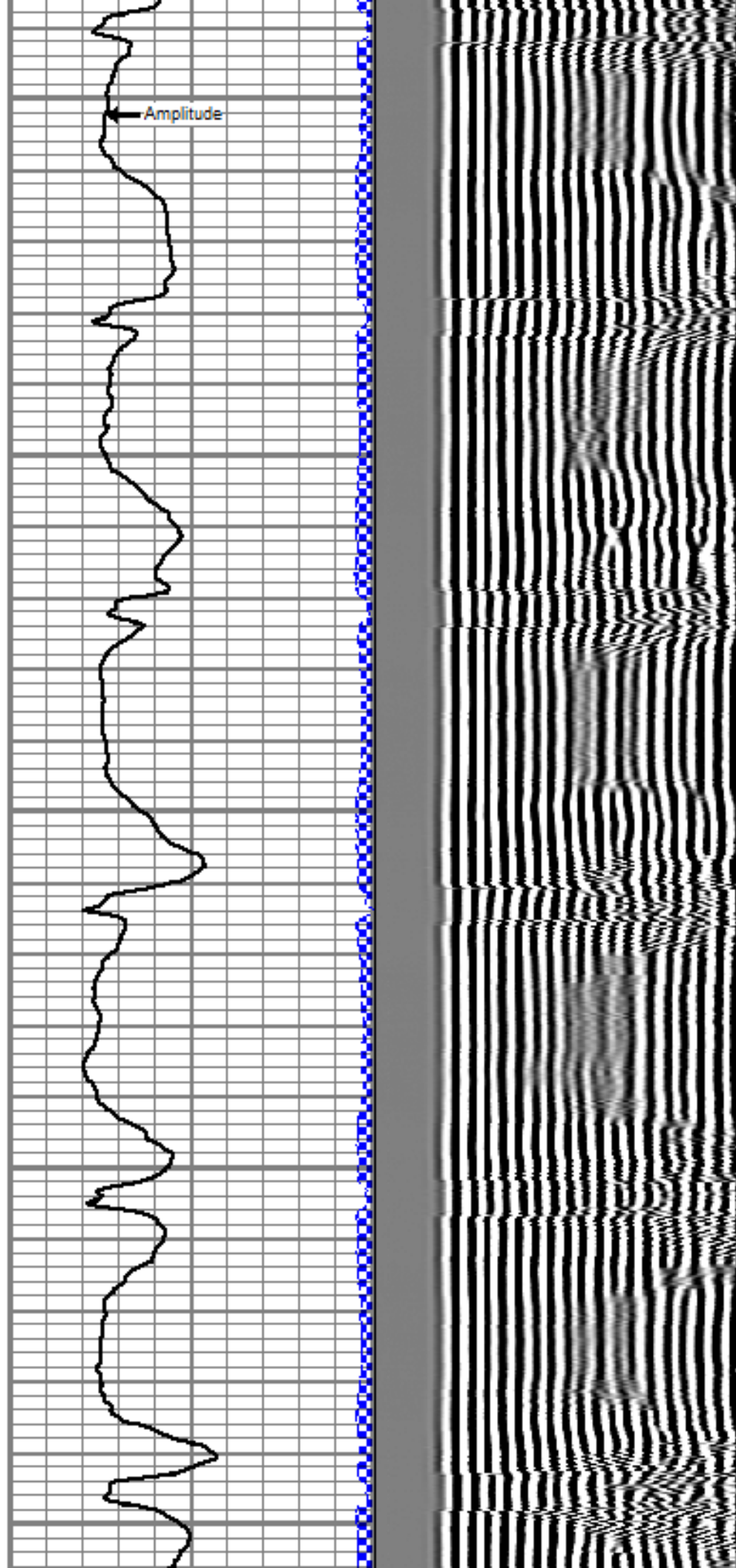
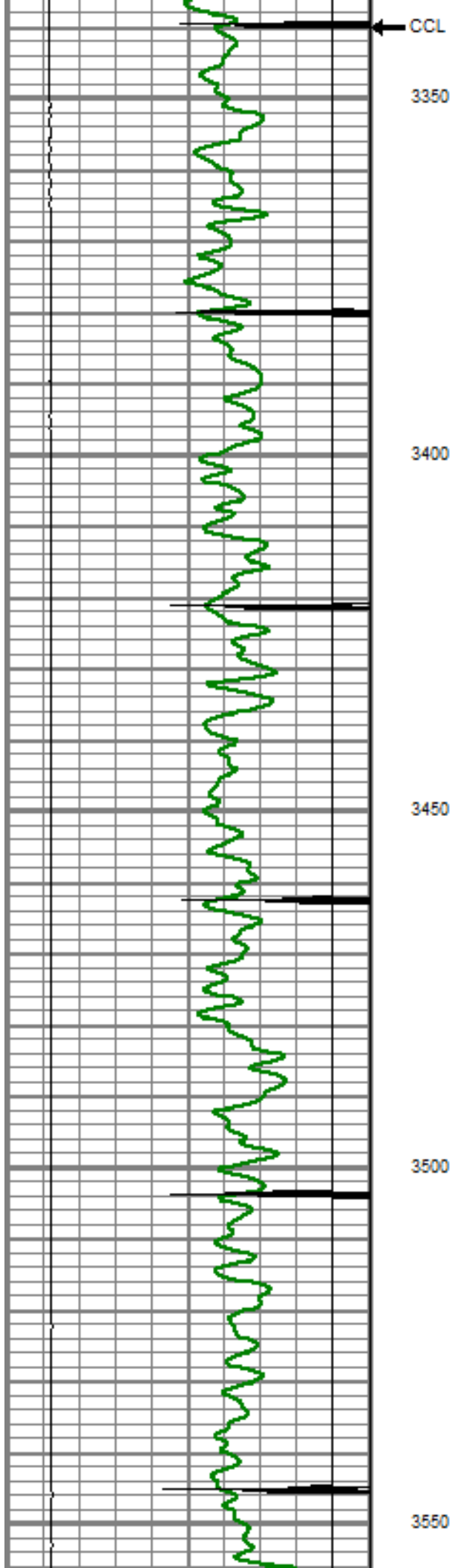


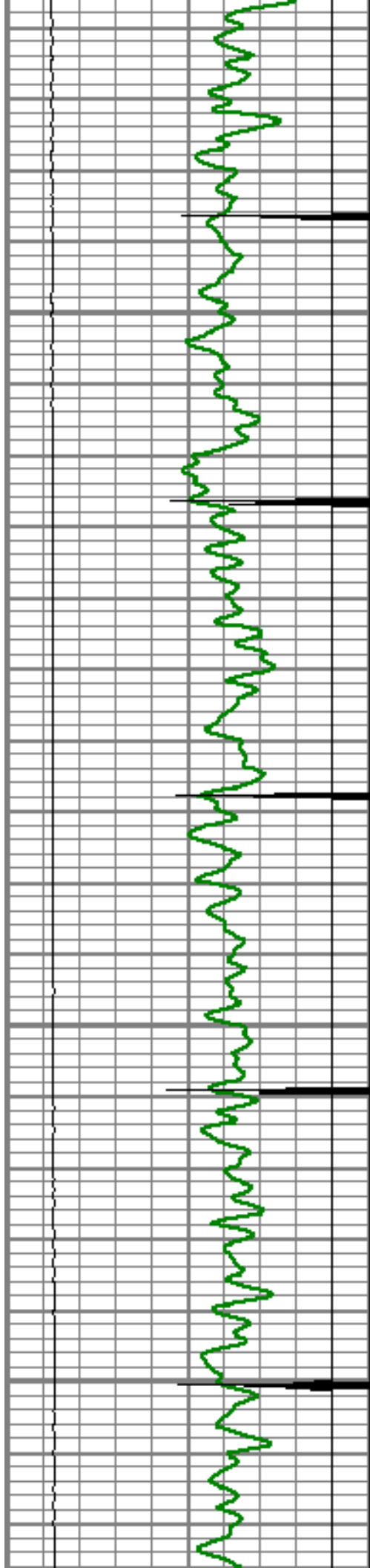
MAIN PASS

5" = 100'

Database File: jillson2-8-22.db
 Dataset Pathname: pass18
 Presentation Format: dobl_prb
 Dataset Creation: Tue Dec 06 12:20:16 2011 by Log SCH 110722
 Charted by: Depth in Feet scaled 1:240






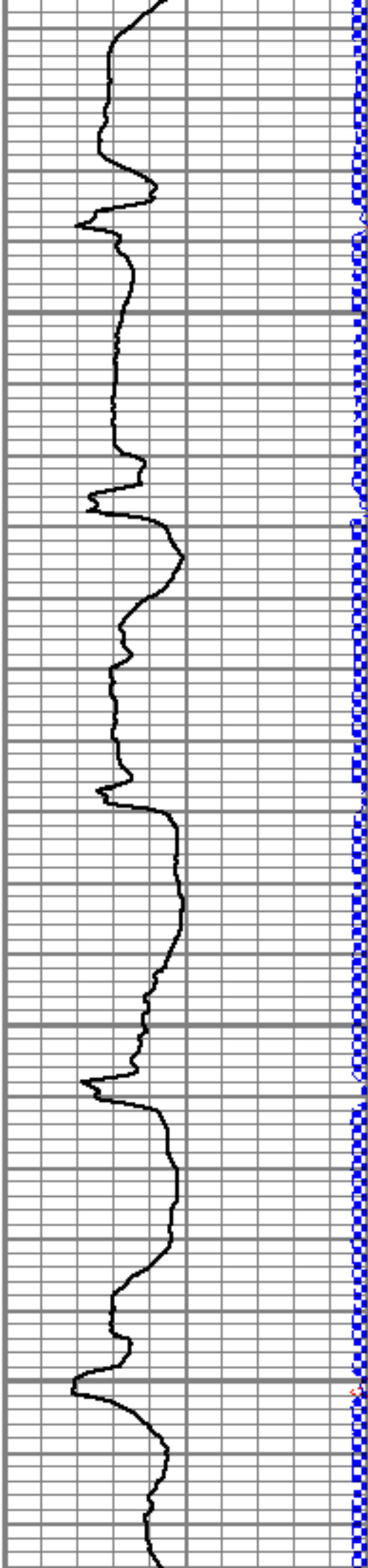


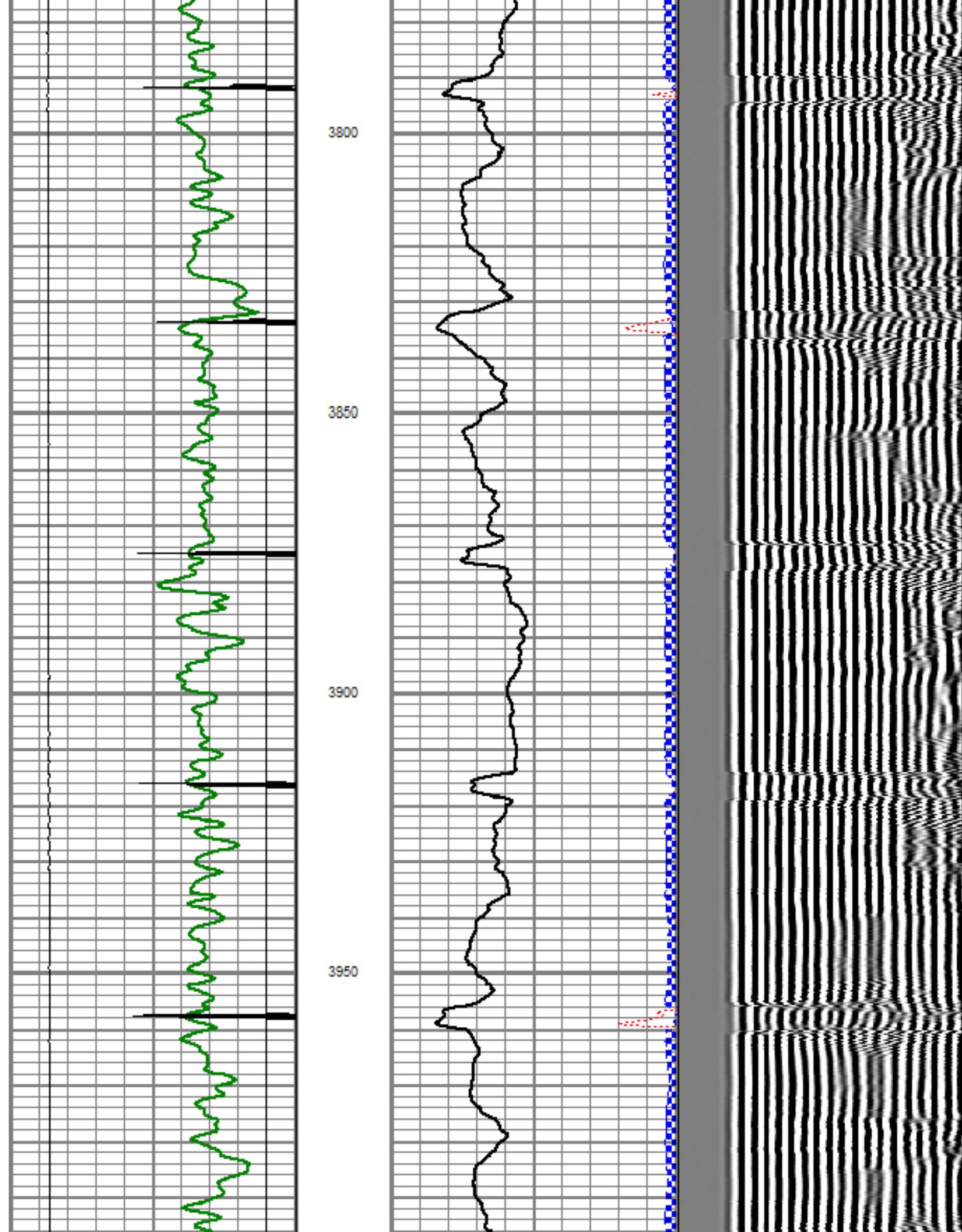
3600

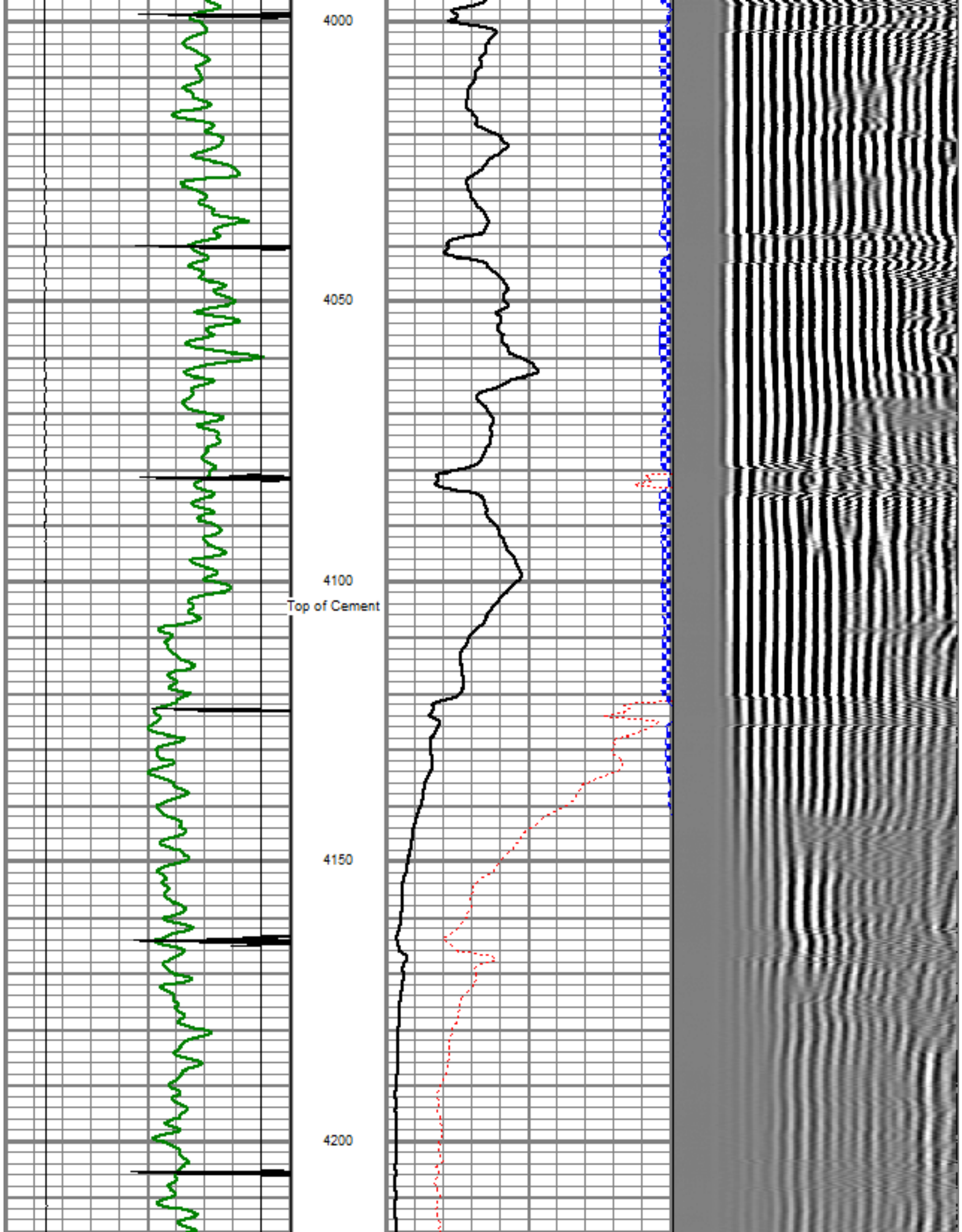
3650

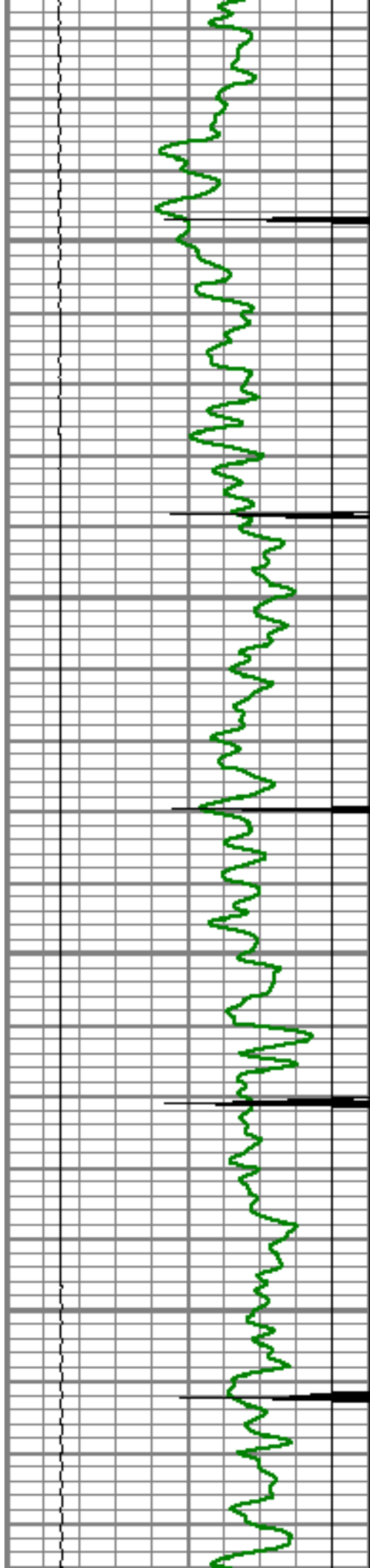
3700

3750








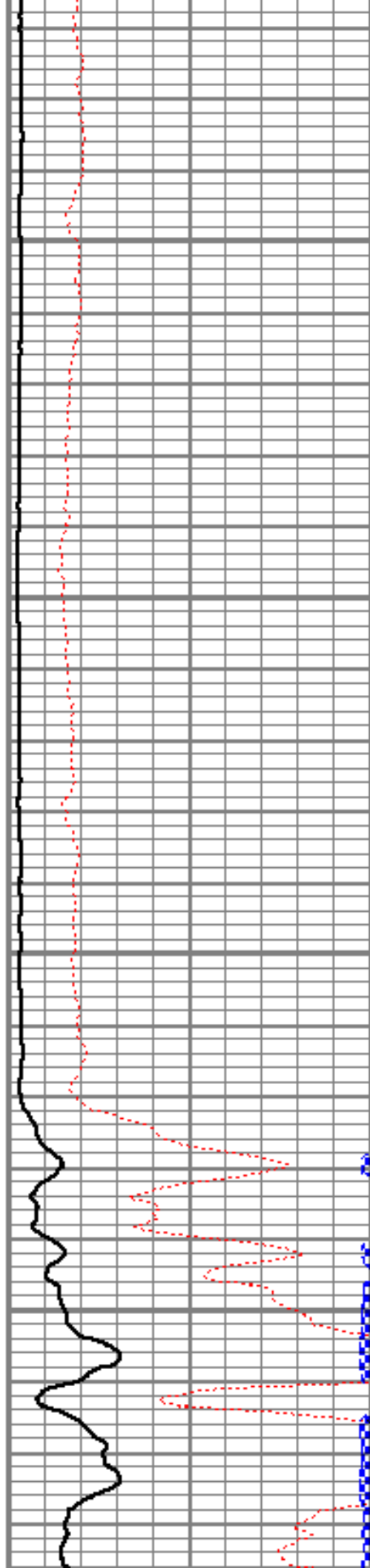


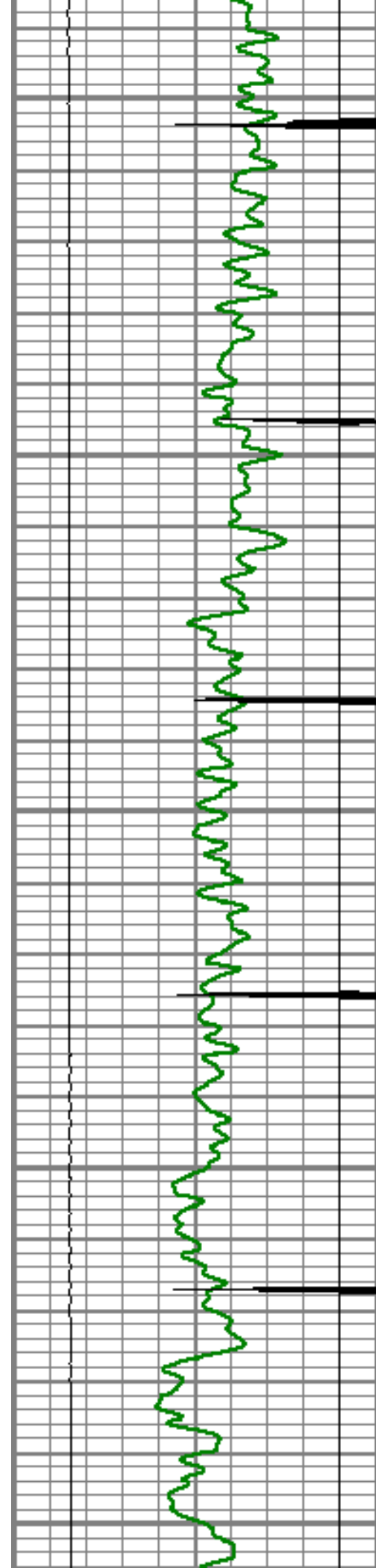
4250

4300

4350

4400






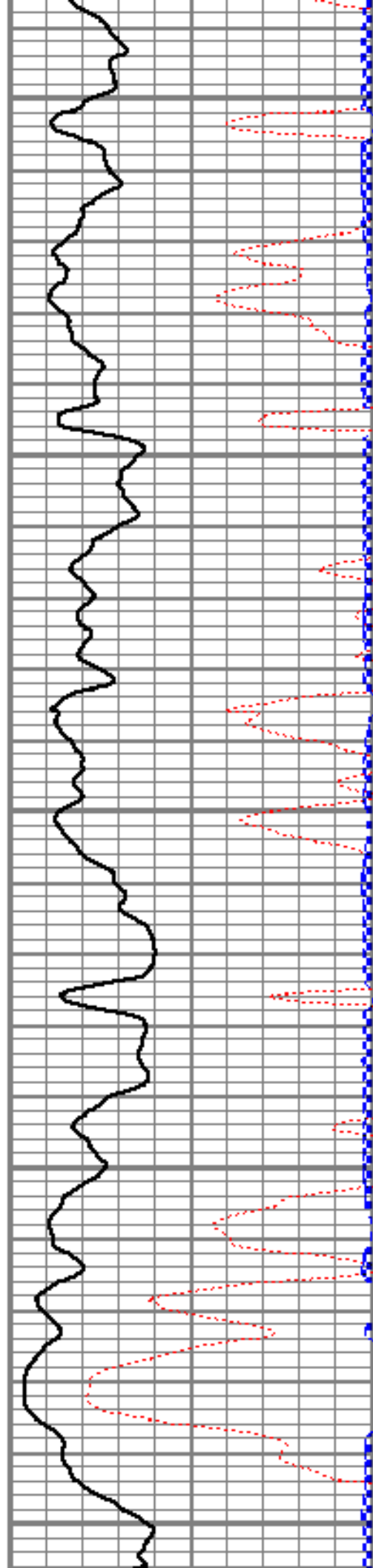
4450

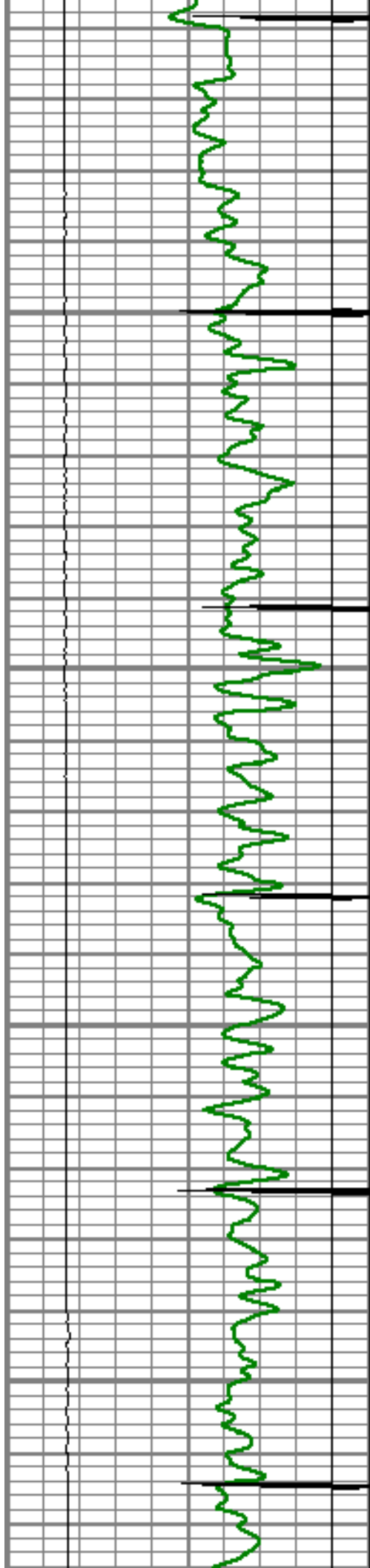
4500

4550

4600

4650




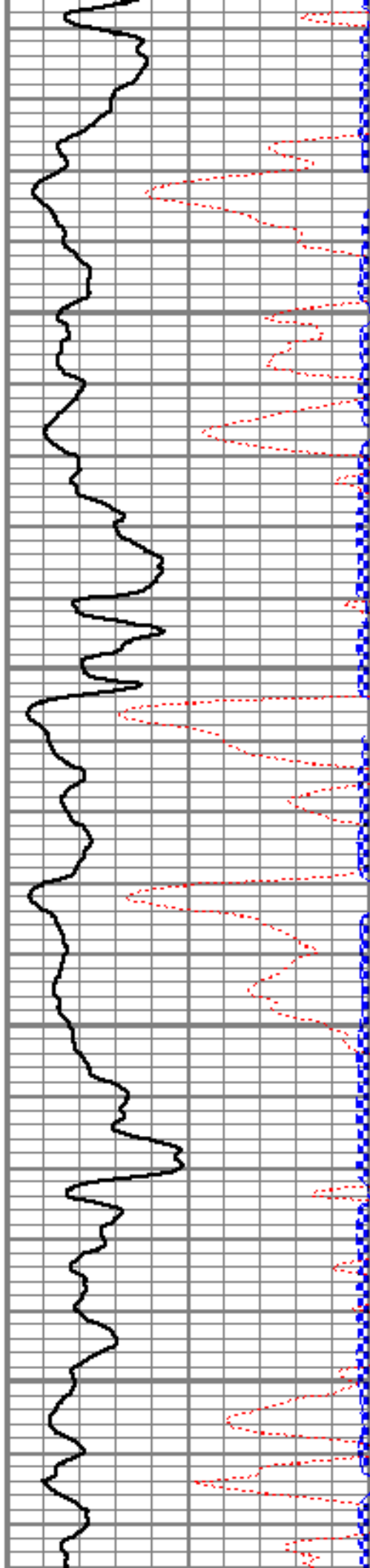


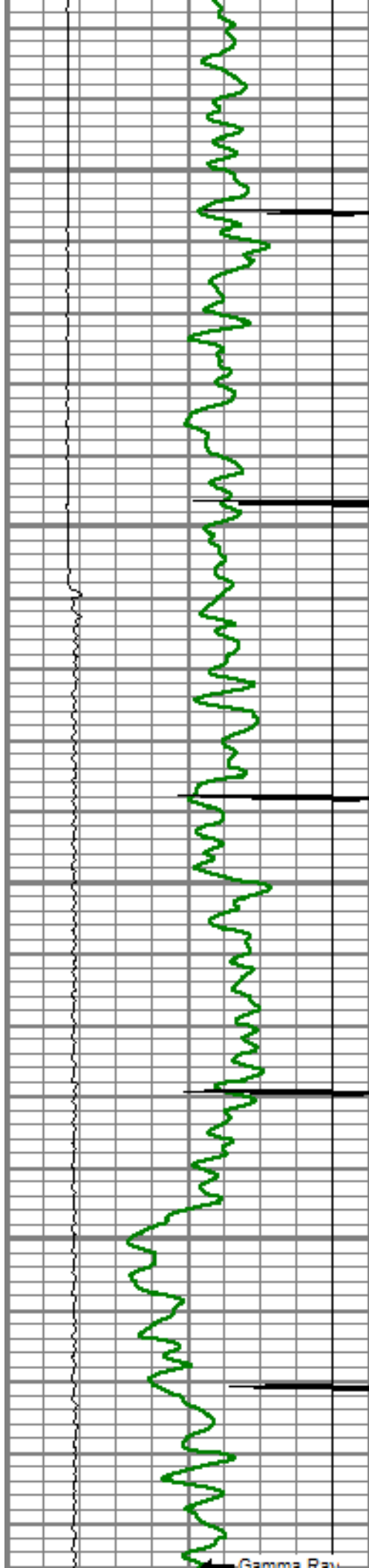
4700

4750

4800

4850



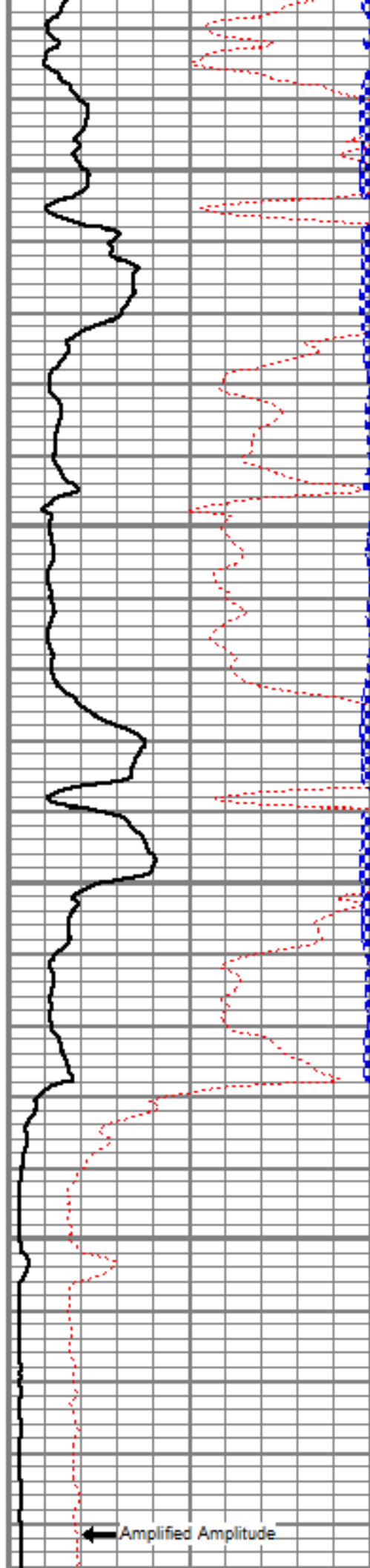


4900


4950


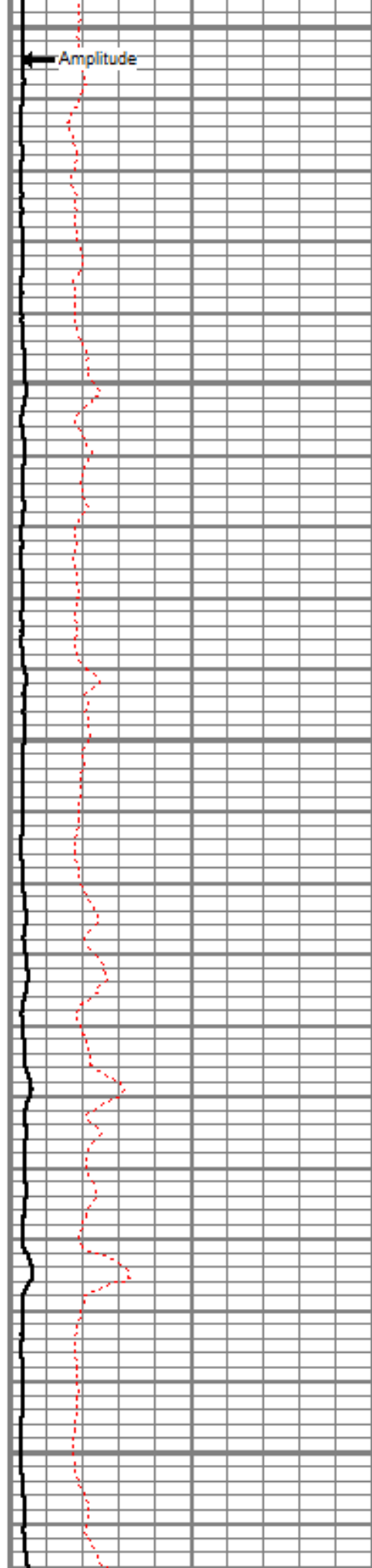
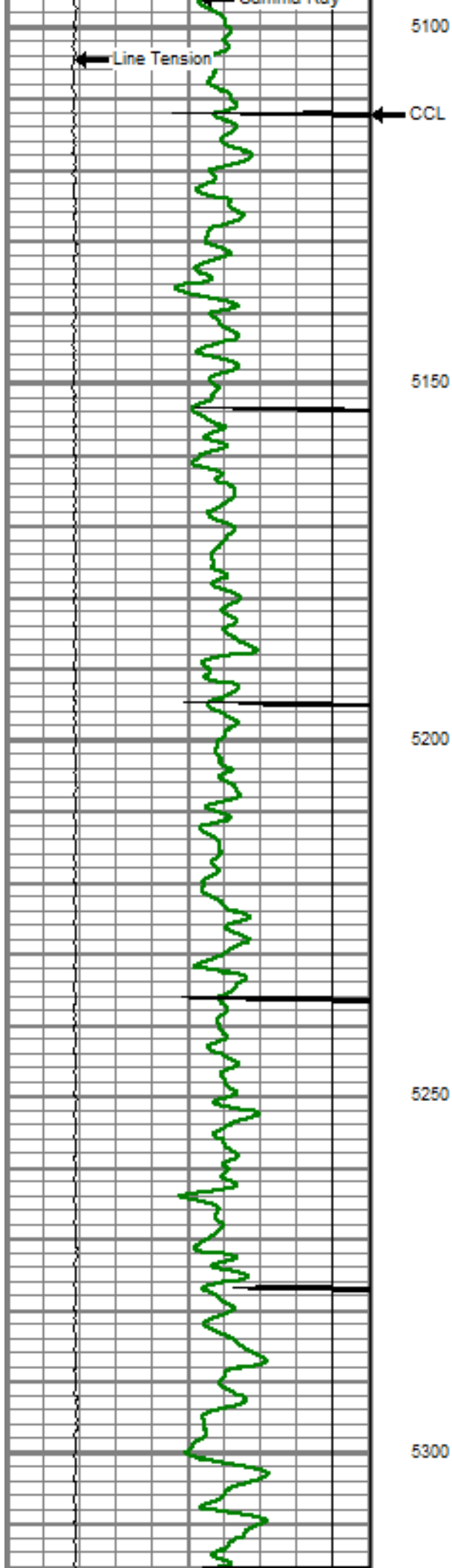
5000

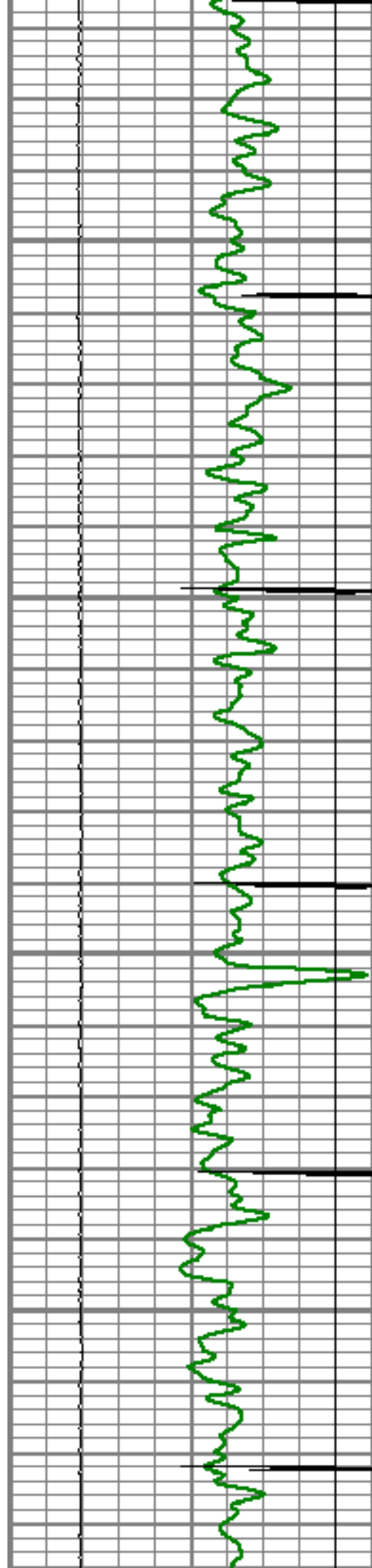
5050



← Amplified Amplitude






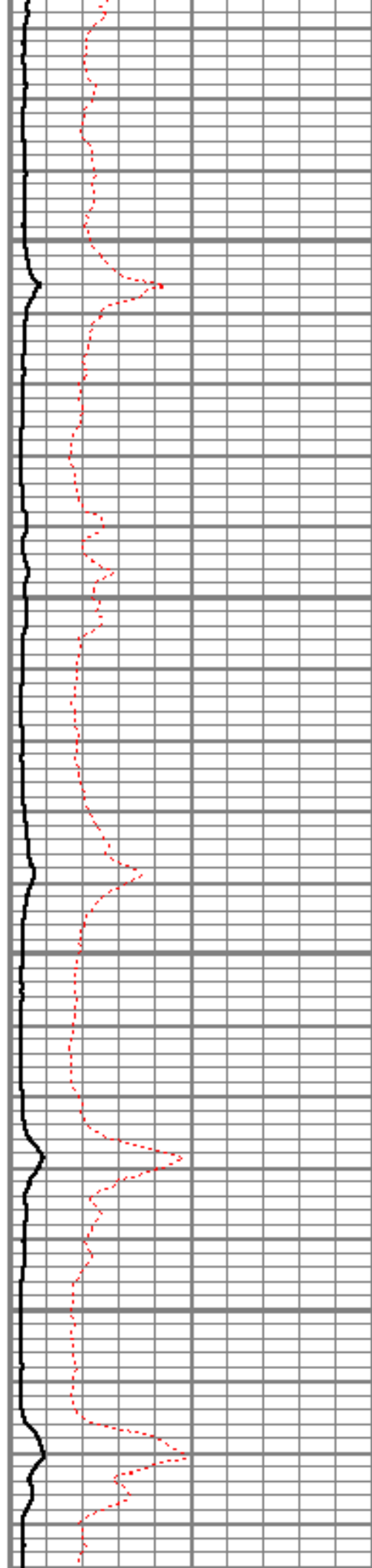


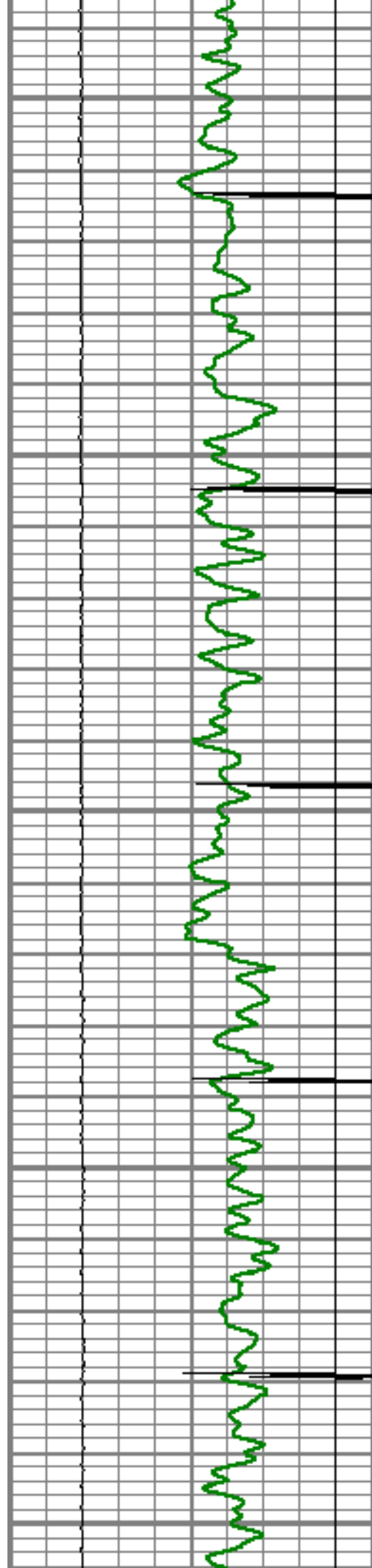
5350

5400

5450

5500






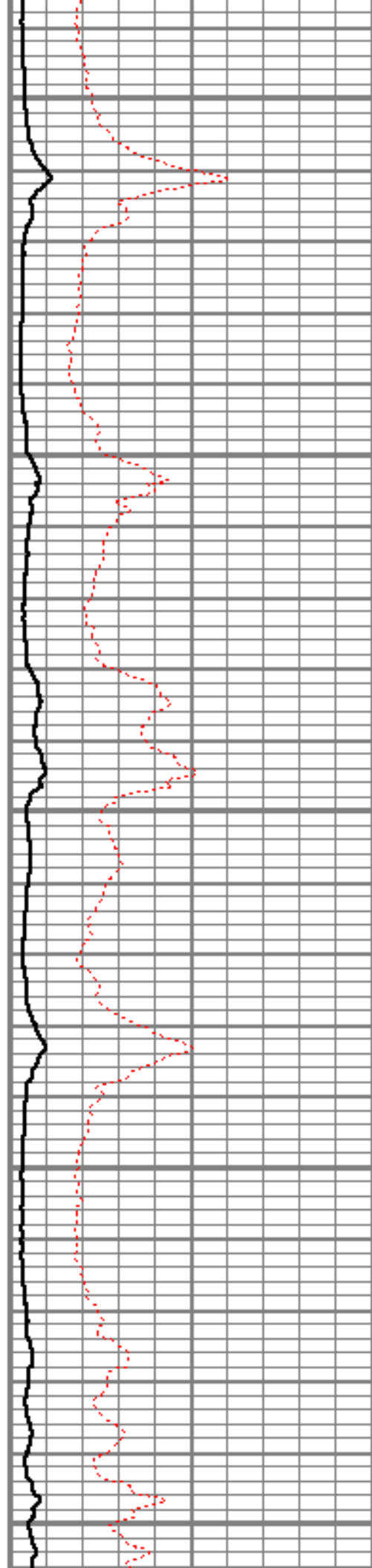
5550

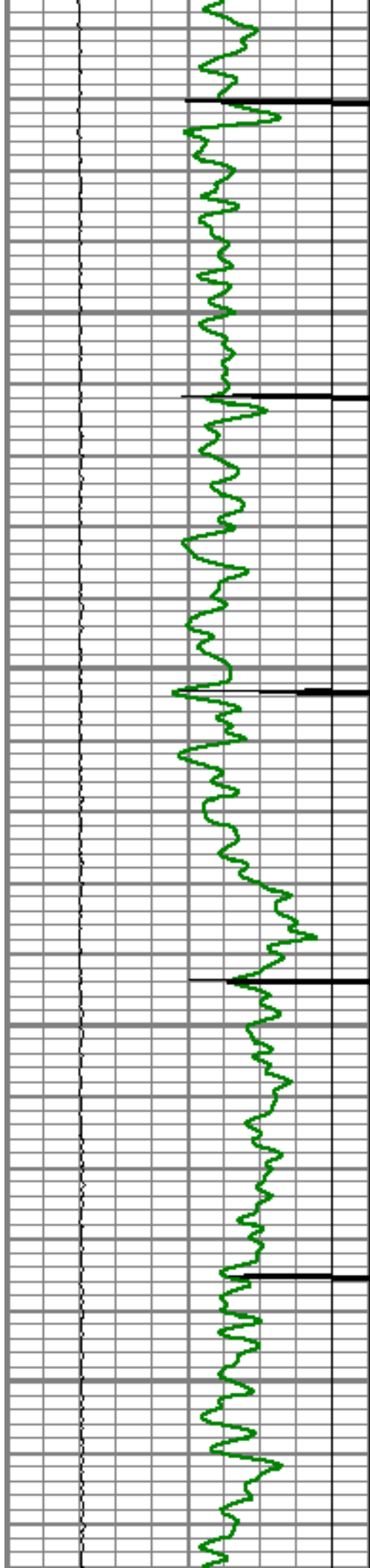
5600

5650

5700

5750




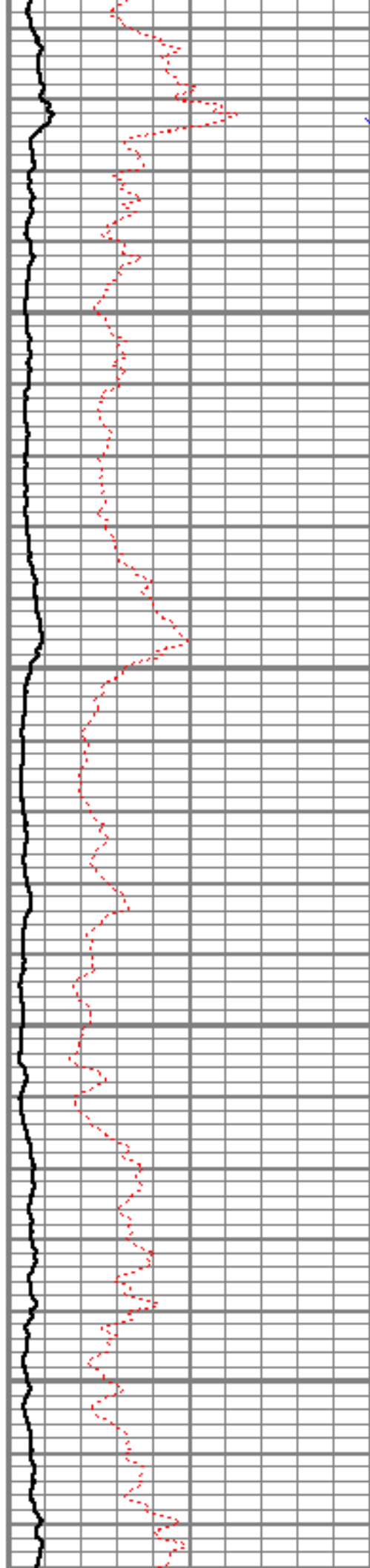


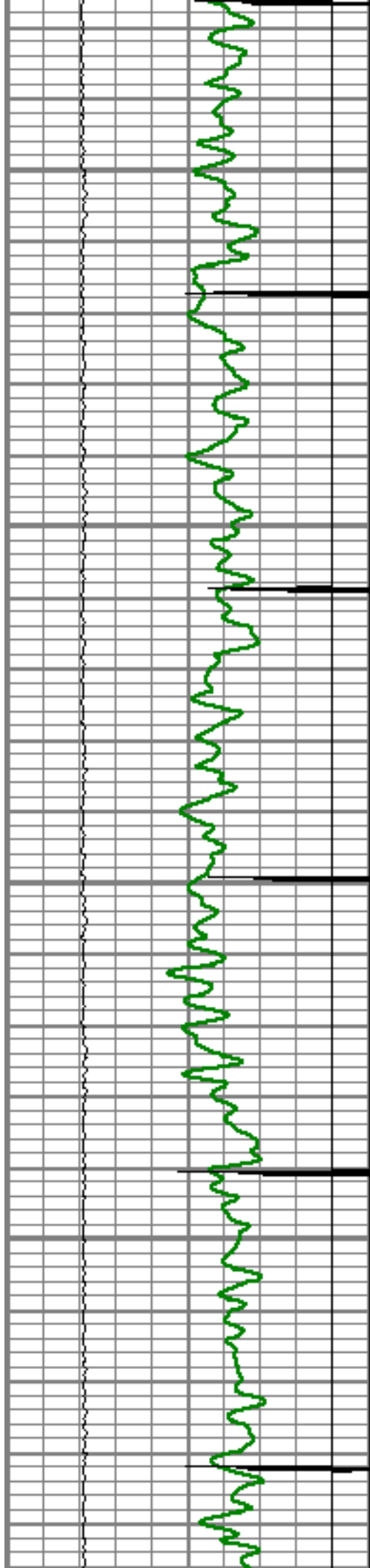
5800

5850

5900

5950




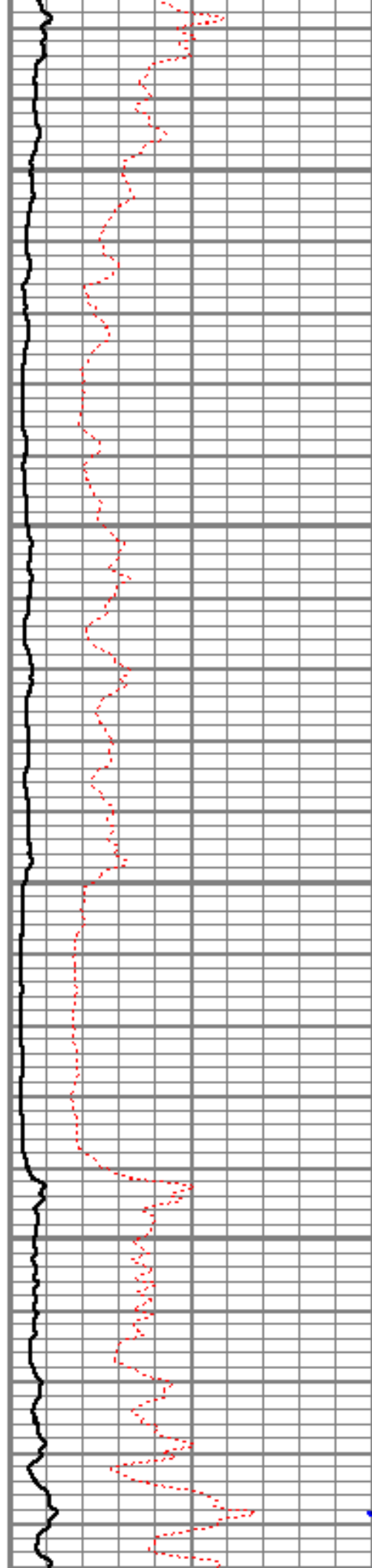


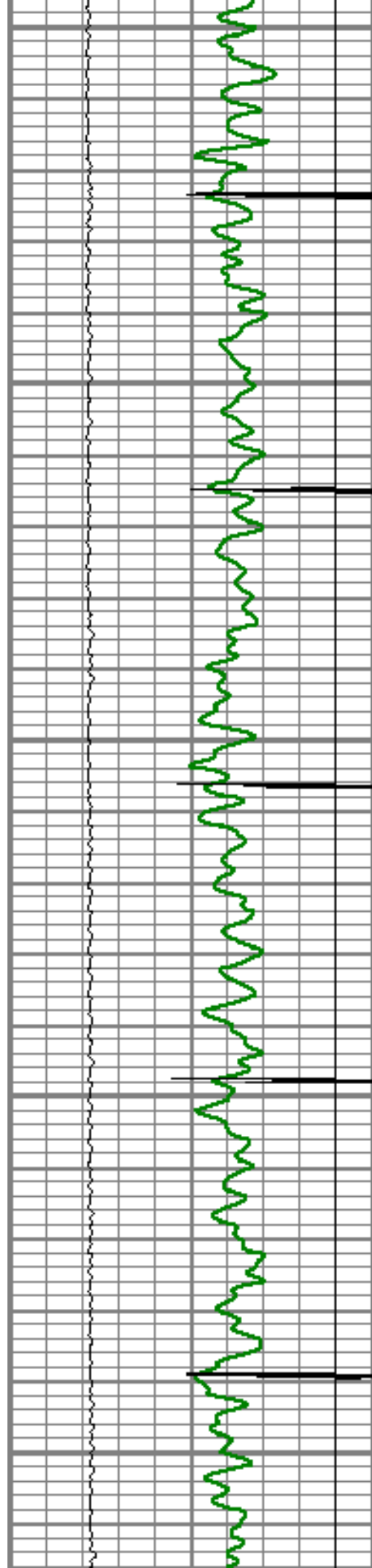
6000

6050

6100

6150






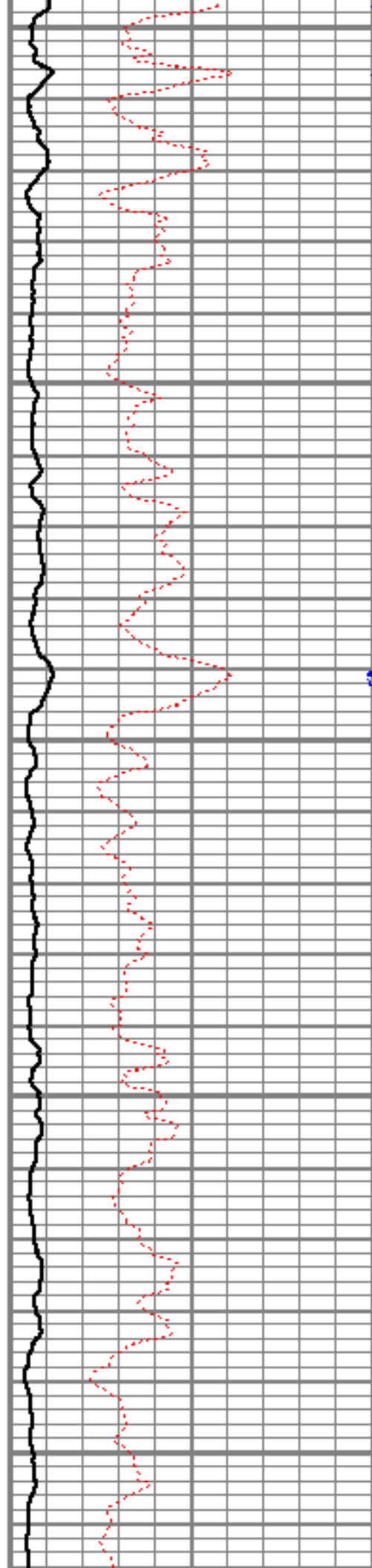
6200

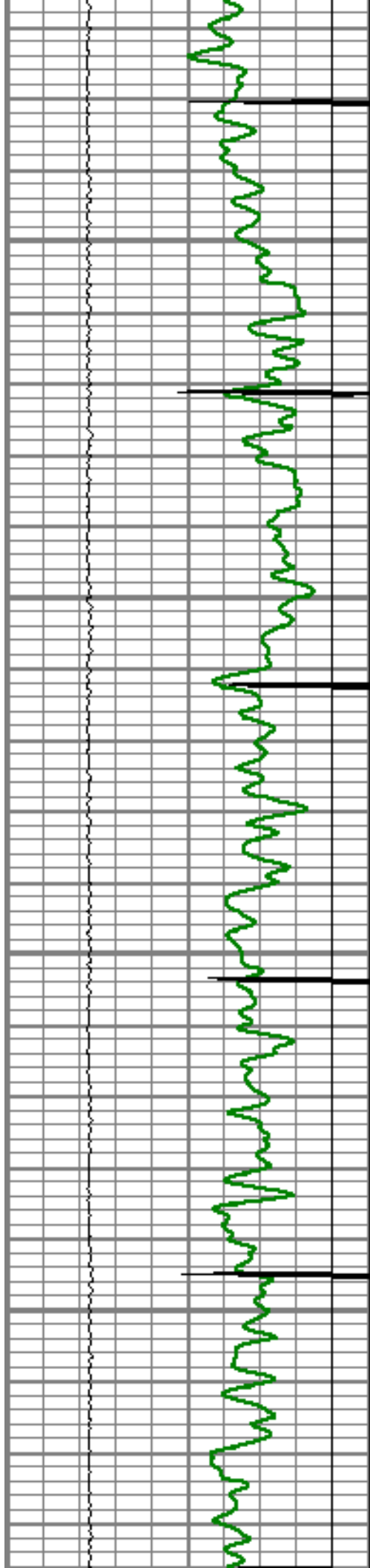
6250

6300

6350

6400




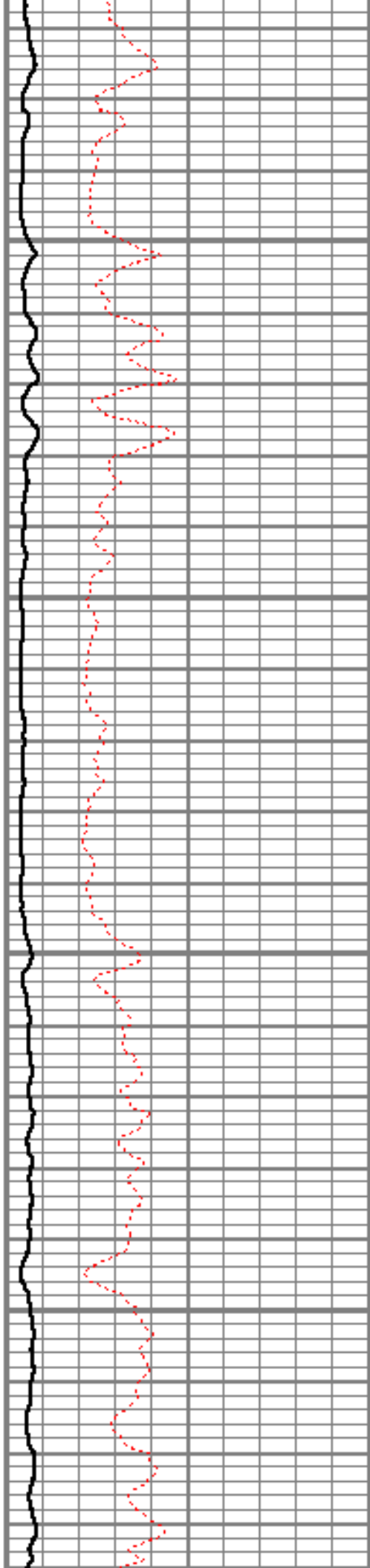


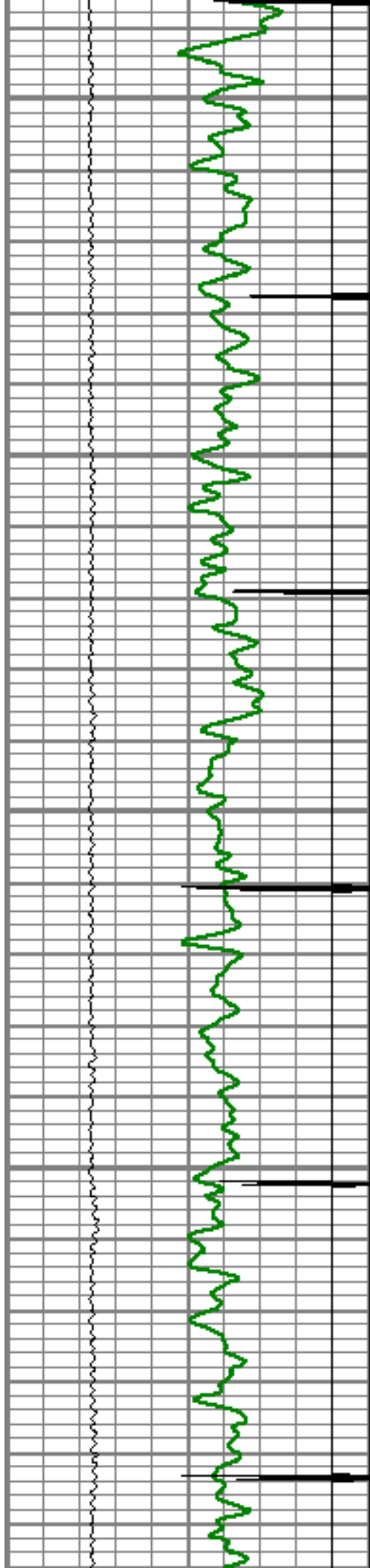
6450

6500

6550

6600






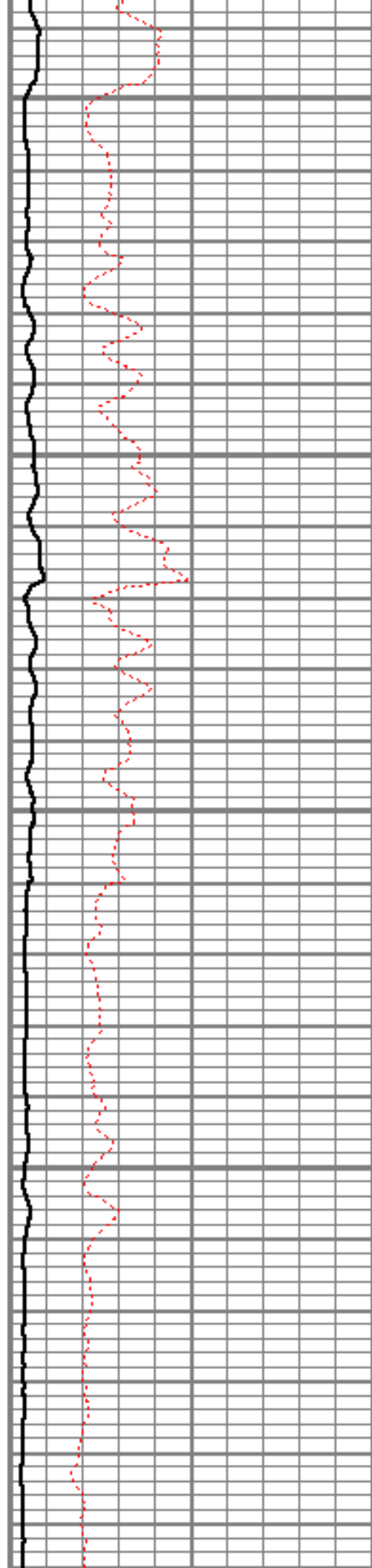
6650

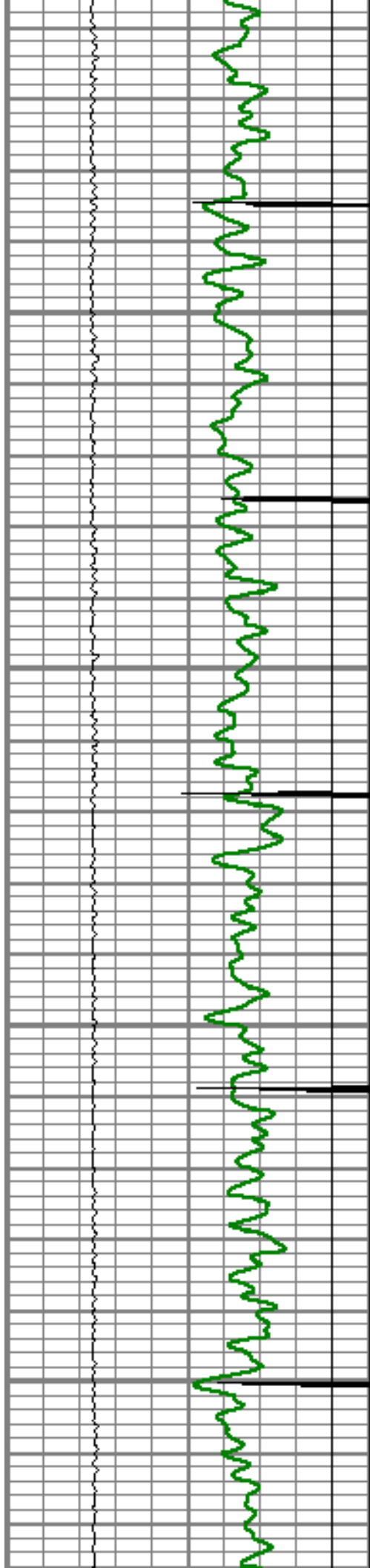
6700

6750

6800

6850




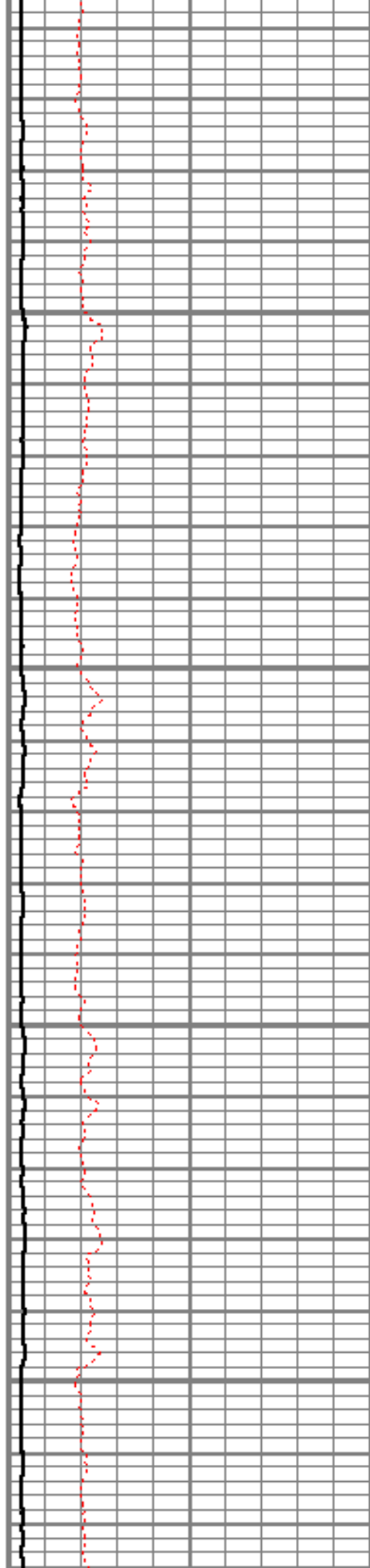


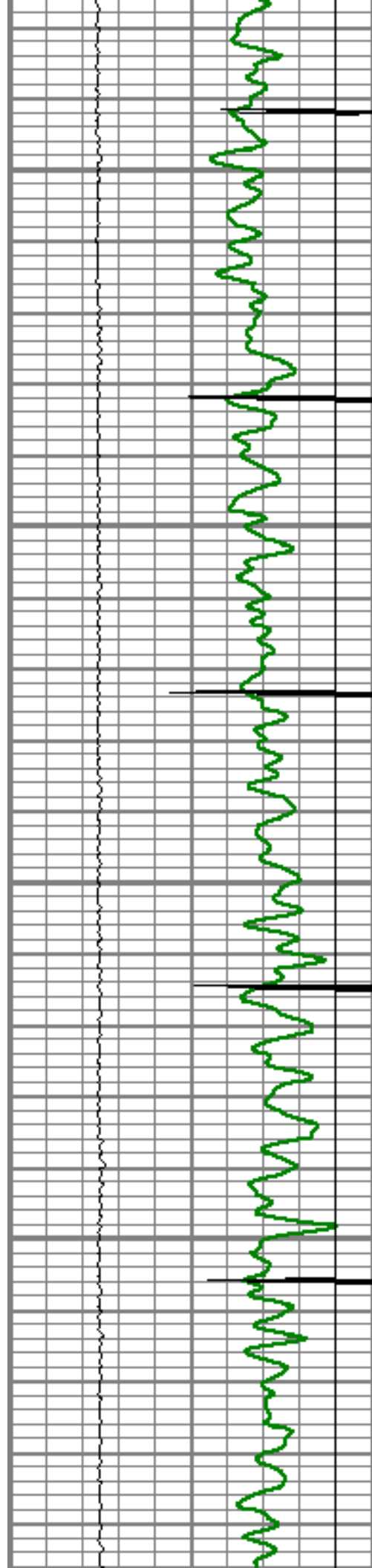
6900

6950

7000

7050




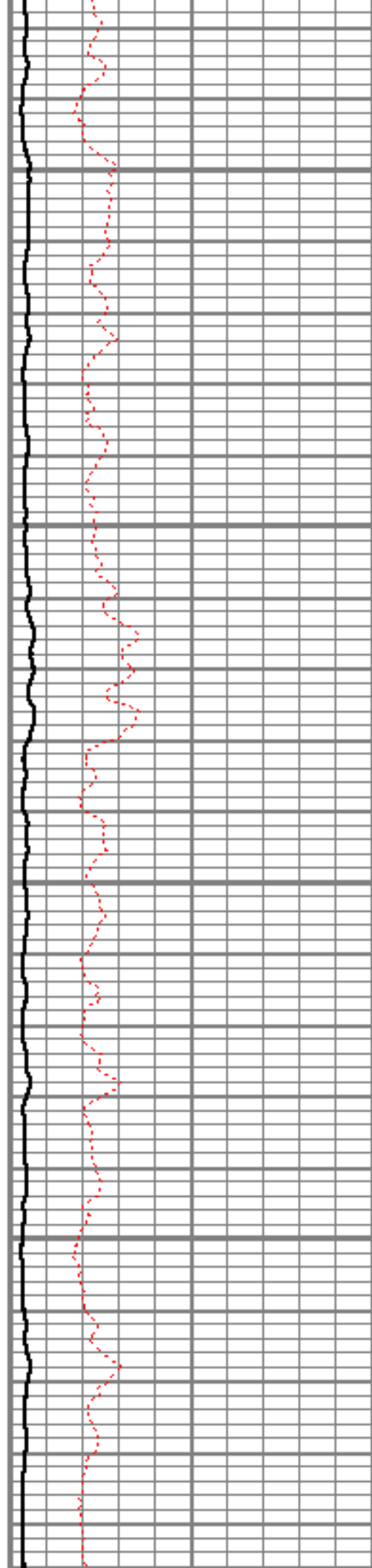


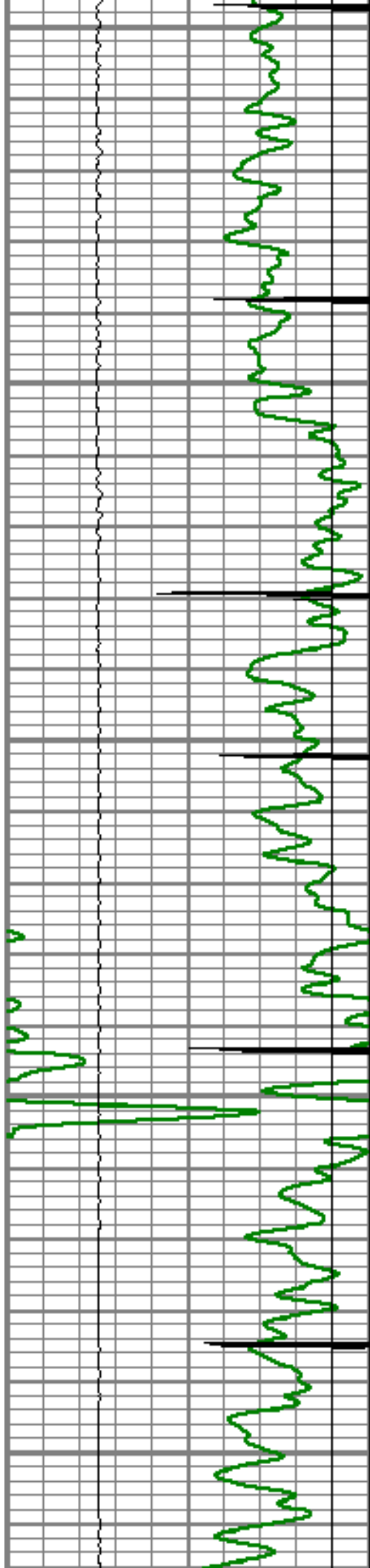
7100

7150

7200

7250





7300


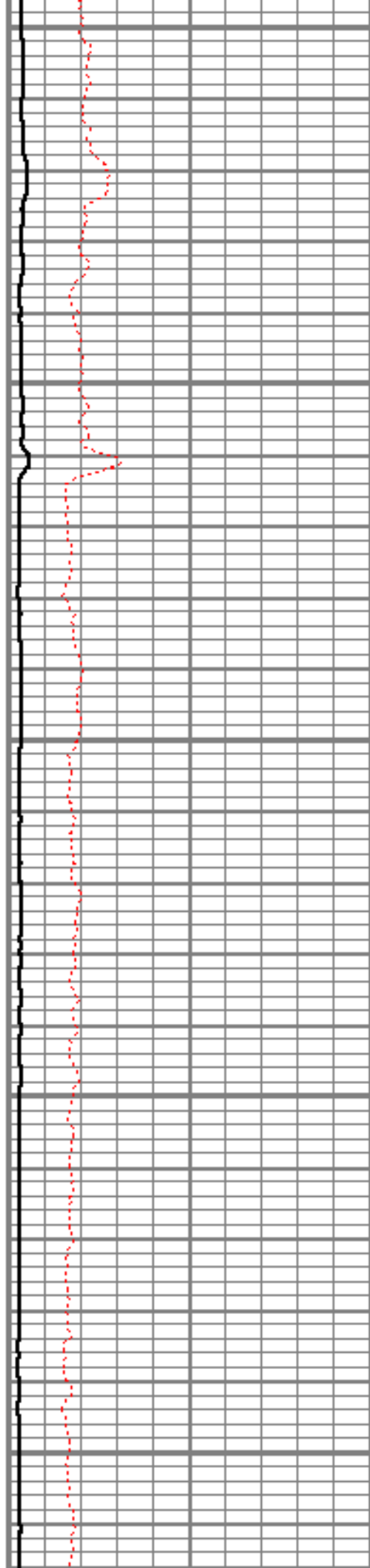
7350

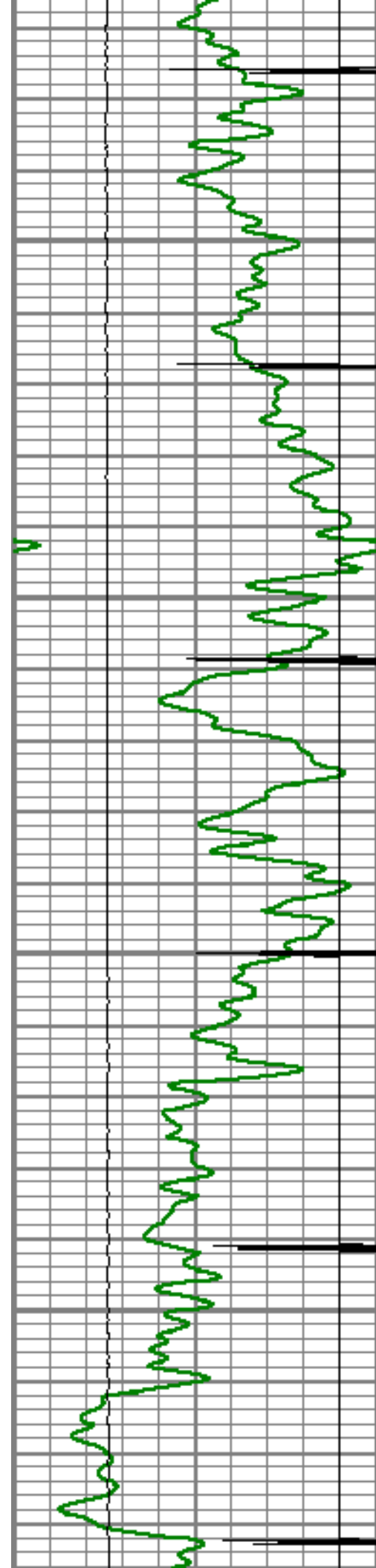
Short Joint

7400

7450

7500







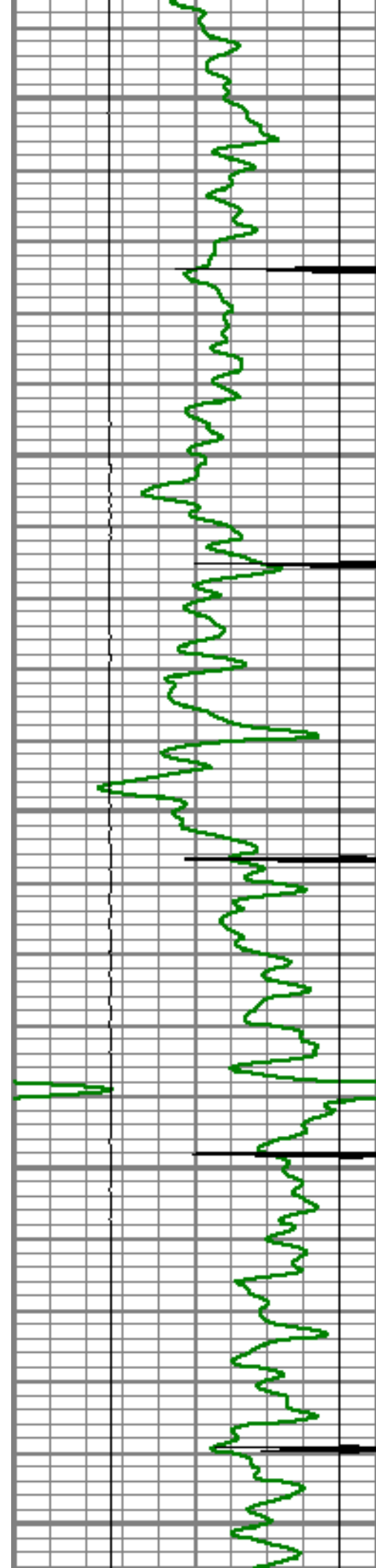
7550

7600

7650

7700






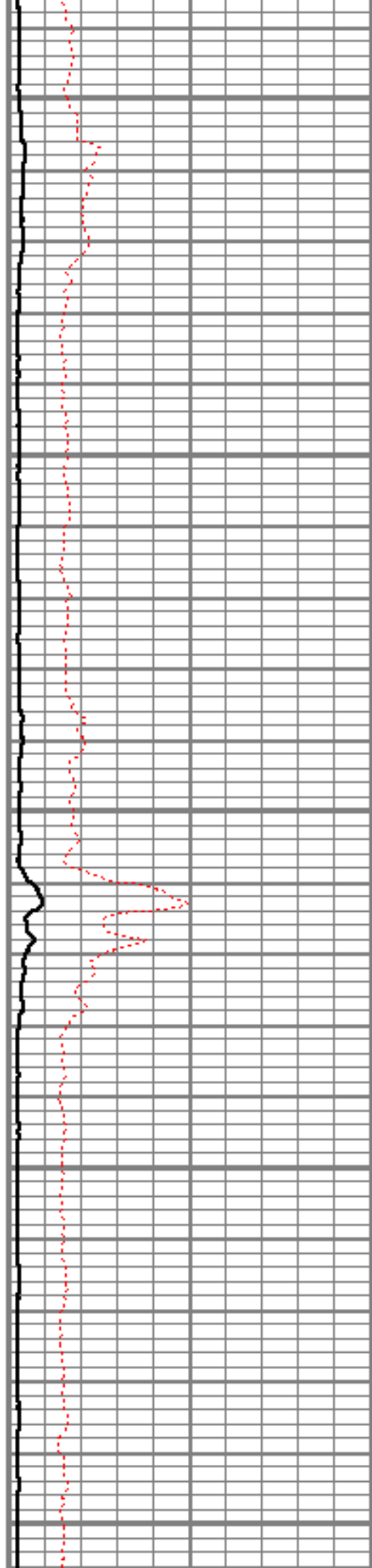
7750

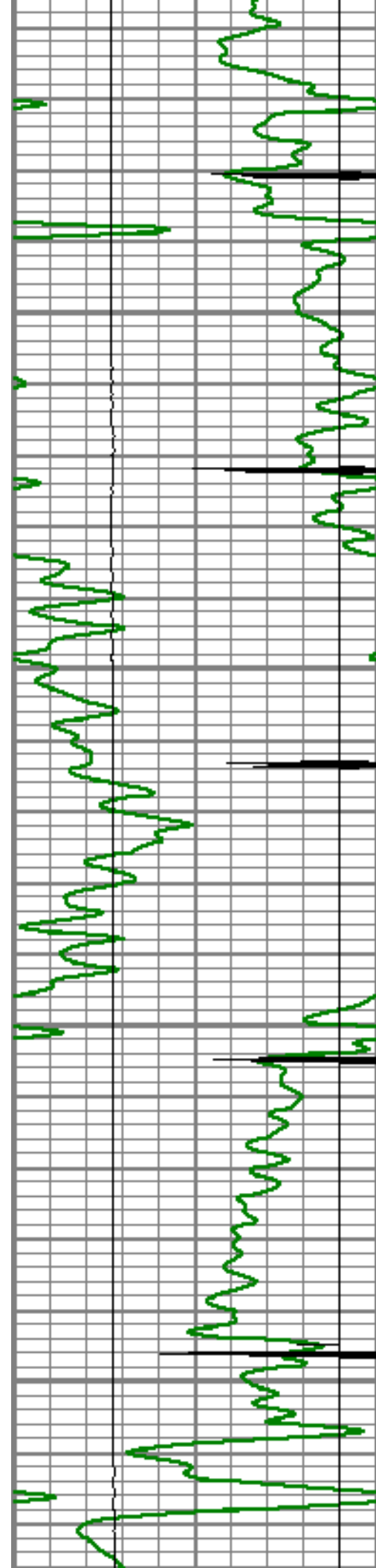
7800

7850

7900

7950




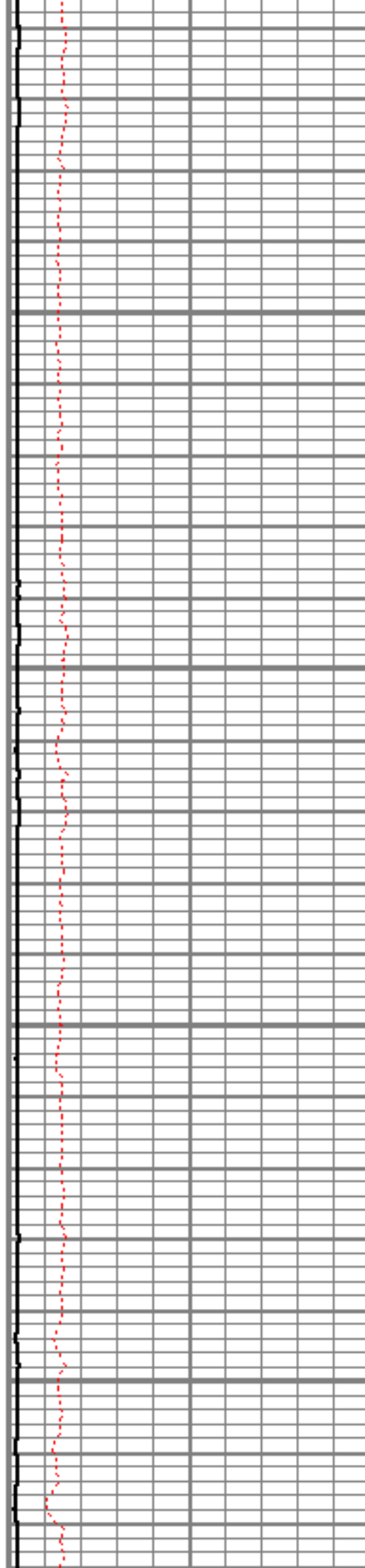


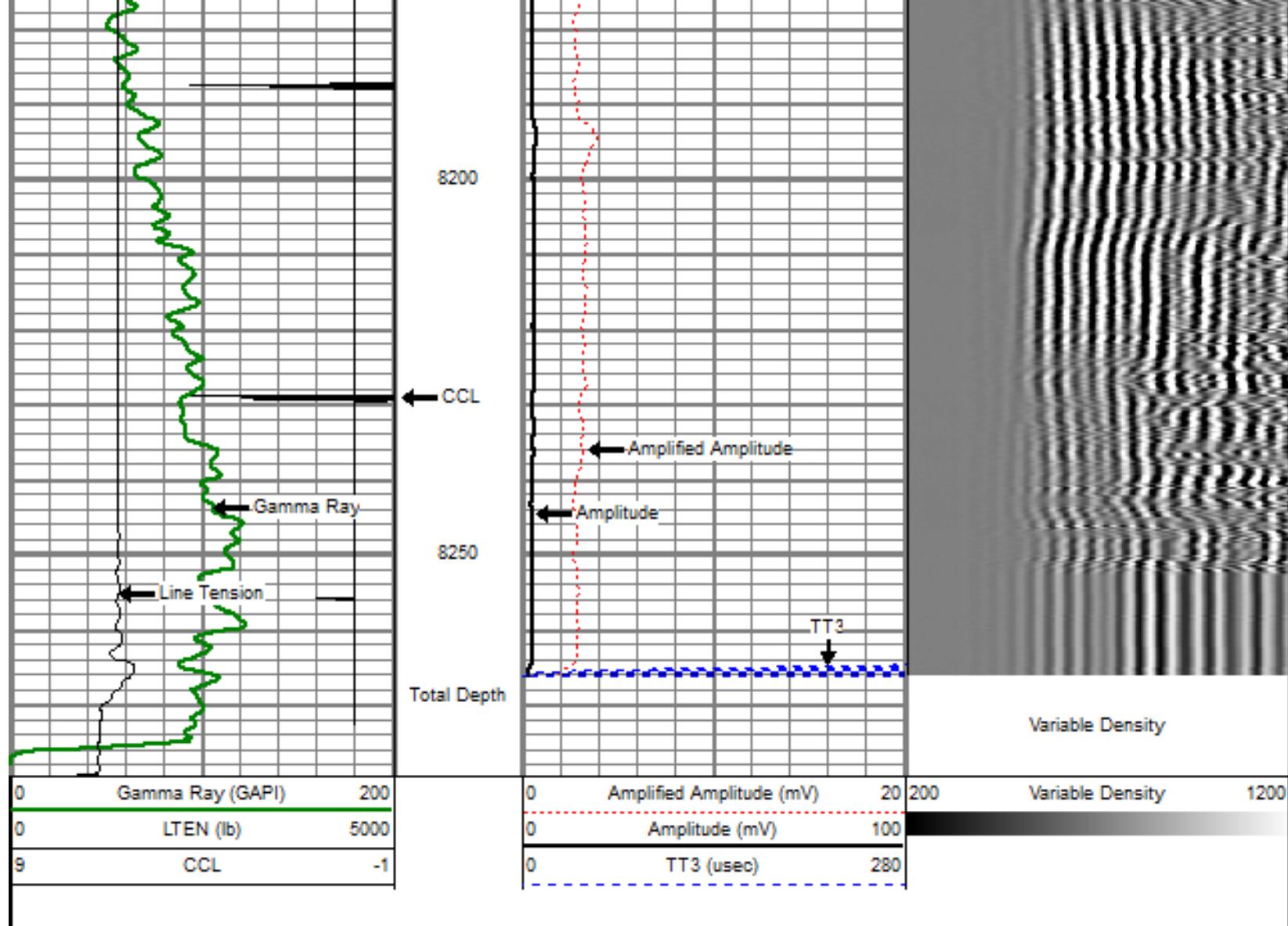
8000

8050

8100


8150





Sensor	Offset (ft)	Schematic	Description	Len (ft)	OD (in)	Wt (lb)
			titan Titan Cable Head Go Pin.	1.02	1.44	1.50
			Centralizer-Probe (CENT-PROBE-1) Probe Bowspring Centralizer	2.88	2.75	10.00
WVF3	14.54		CBL-PRB_CBL_DIGITAL (PRB_CBL_DIG_28.77.1) Probe 2.75" Dual Receiver Bond	28.77	2.75	60.00
WVF5	13.54					

				Centralizer-Probe (CENT-PROBE-2) Probe Bowspring Centralizer	2.88	2.75	10.00	
CCL	6.50			GR-PROBE_GRCCL (PRB_GRCCL_275_01) Probe 2.75" 4 Channel Pulse	4.54	2.75	30.00	
GR	3.77			TEMP-Comprobe (TEMP_CMPRB_1375_01) Positive pulse Temp tool	2.88	1.38	15.00	
TEMP	0.17							
Dataset: jillson2-8-22.db: field/well/run1/pass18 Total Length: 22.98 ft Total Weight: 126.50 lb O.D.: 2.75 in								

	Company	ENCANA OIL & GAS (USA) Inc.
	Well	JILLSON 2-8-22
	Field	WATTENBERG
	County	WELD
	State	COLORADO