



CEMENT BOND
LOG

Mesa Wireline

Company	ENCANA OIL & GAS (USA) INC		
Well	CRANDELL 0-8-26		
Field	WATTENBERG		
County	BROOMFIELD		
State	COLORADO		
Company ENCANA OIL & GAS (USA) INC		Other Services	
Well CRANDELL 0-8-26		NONE	
Field WATTENBERG			
County BROOMFIELD		State COLORADO	
Location:		API # : 05-014-20707-0000	
SHL: 1715' FSL & 1008' FWL			
BHL: 50' FSL & 50' FWL			
SEC: 26 TWP: 1N RGE: 68W			
Permanent Datum GROUND LEVEL		Elevation 5217'	
Log Measured From KELLY BUSHING = 13'		K.B. 5230'	
Drilling Measured From KELLY BUSHING		D.F. 5229'	
		G.L. 5217'	

Date	10 NOVEMBER 2011									
Run Number	ONE									
Depth Driller	8967'									
Depth Logger	8938'									
Bottom Logged Interval	8938'									
Top Log Interval	3500'									
Open Hole Size	7.875"									
Type Fluid	WATER									
Density / Viscosity	~8.3#									
Max. Recorded Temp.	261 DEG F									
Estimated Cement Top	3830'									
Time Well Ready	N/A									
Time Logger on Bottom	N/A									
Equipment Number	10901 PRD01									
Location	AULT, CO									
Recorded By	Z. EMICK									
Witnessed By	T. MAJORS									
Borehole Record										
Run Number	Bit	From	To	Size	Tubing Record					
ONE	12.25"	0'	1075'							
TWO	7.875"	1075'	8980'							
Casing Record	Size	Wgt/Ft			Top			Bottom		
Surface String	8.625"	24#			0'			1061'		
Prot. String										
Production String	4.5"	11.6#			0'			8967'		
Liner										

<<< Fold Here >>>

All interpretations are opinions based on inferences from electrical or other measurements and we cannot and do not guarantee the accuracy or correctness of any interpretation, and we shall not, except in the case of gross or willful negligence on our part, be liable or responsible for any loss, costs, damages, or expenses incurred or sustained by anyone resulting from any interpretation made by any of our officers, agents or employees. These interpretations are also subject to our general terms and conditions set out in our current Price Schedule.

Comments

LOG NOT CORRELATED TO ANY OTHER LOG
SHORT JOINT 7865' - 7887'

WE APPRECIATE YOUR BUSINESS, MESA WIRELINE LLC, GRAND JUNCTION CO. (970) 257-0458



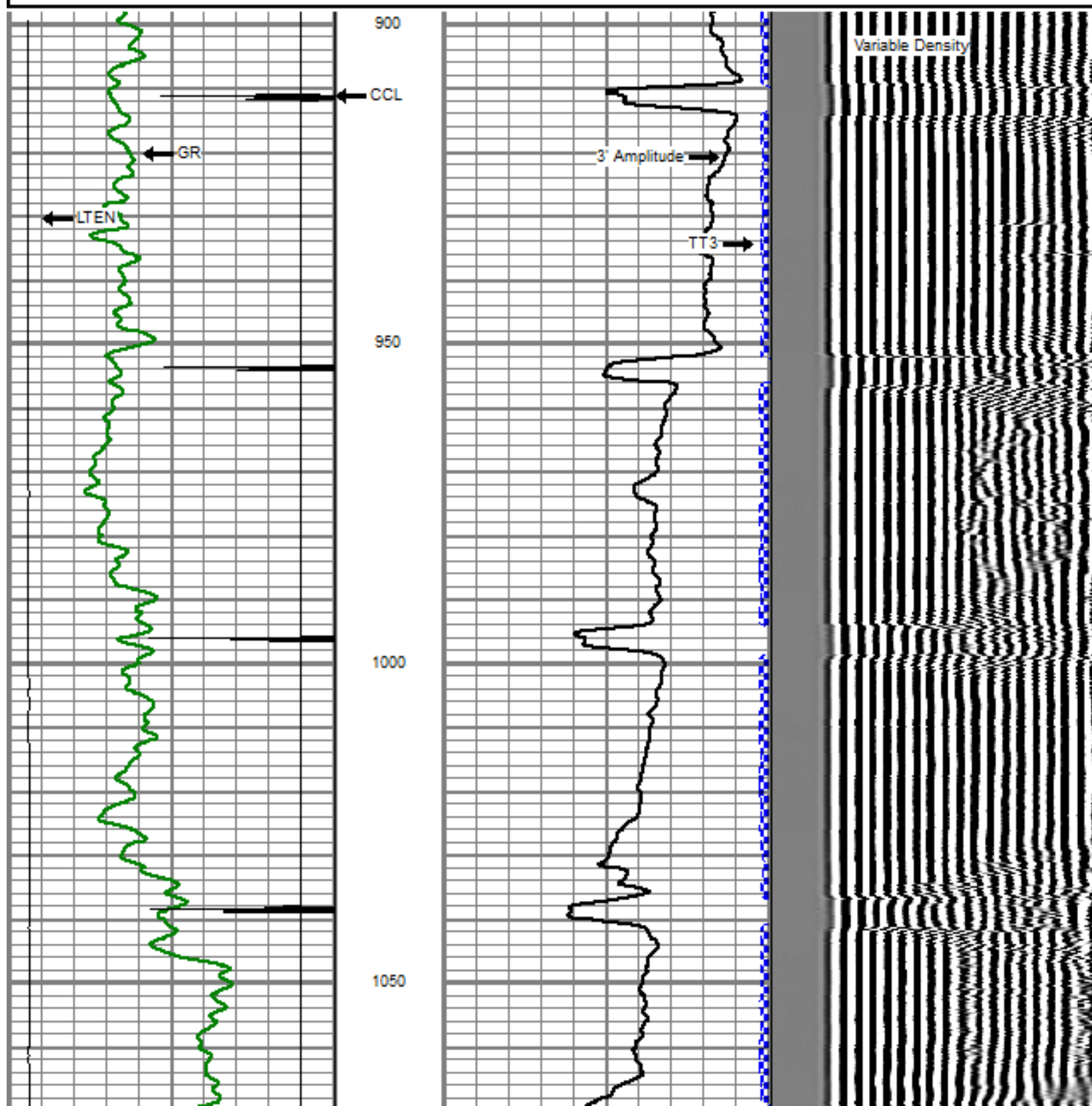
TOP PASS

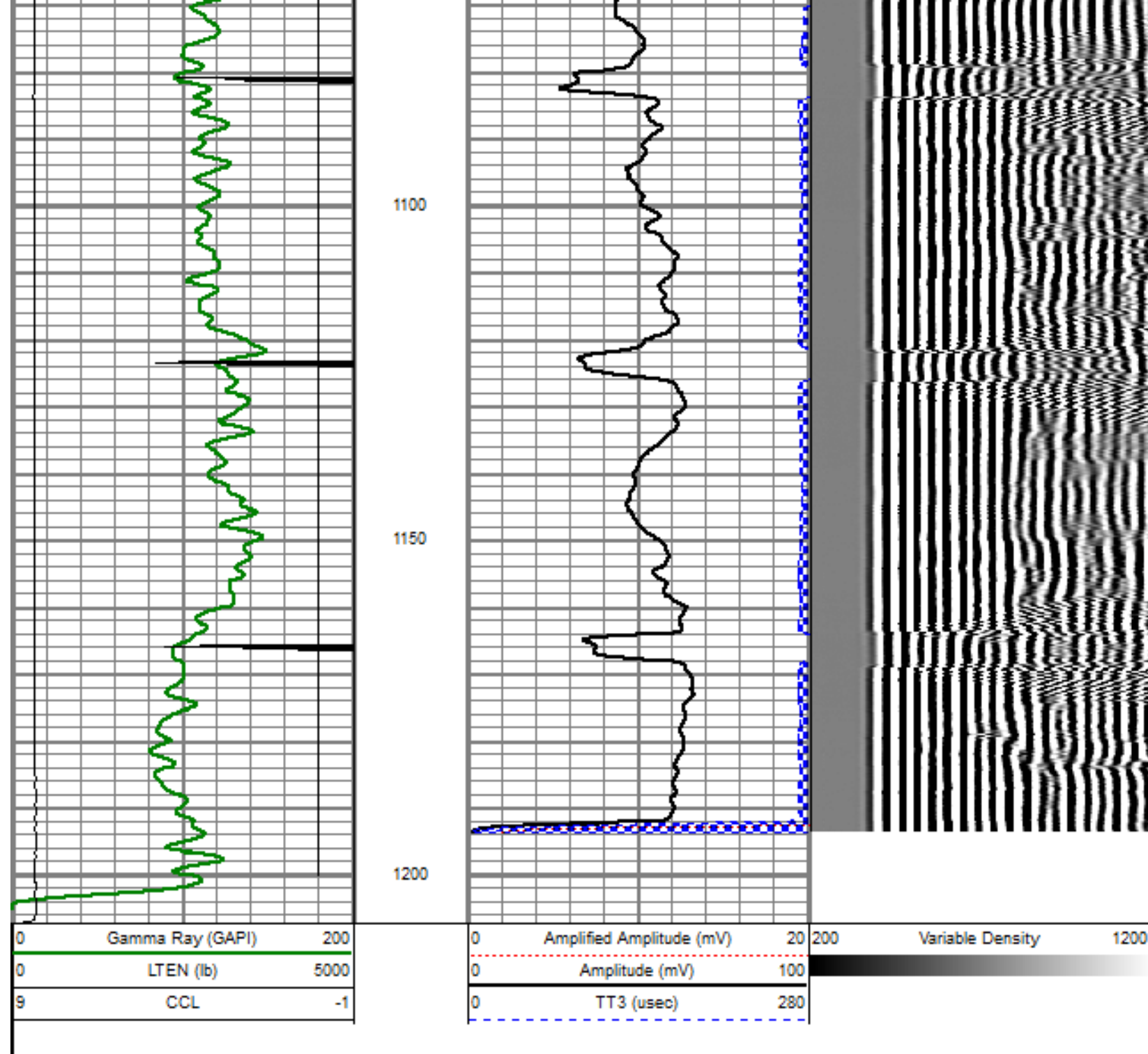
Database File: crandell 0-8-26.db
Dataset Pathname: pass5.2
Presentation Format: dobl_prb
Dataset Creation: Thu Nov 10 10:05:25 2011 by Calc SCH 110722
Charted by: Depth in Feet scaled 1:240

0	Gamma Ray (GAPI)	200
0	LTEN (lb)	5000
9	CCL	-1

0	Amplified Amplitude (mV)	20
0	Amplitude (mV)	100
0	TT3 (usec)	280

200 Variable Density 1200

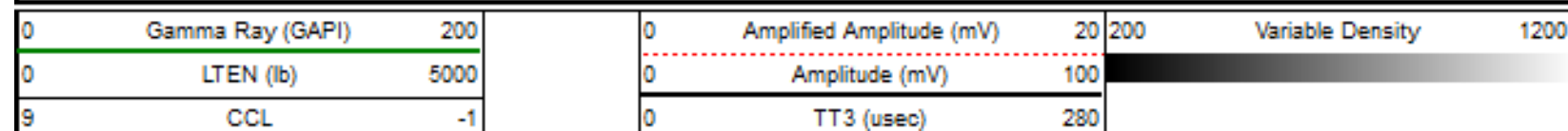


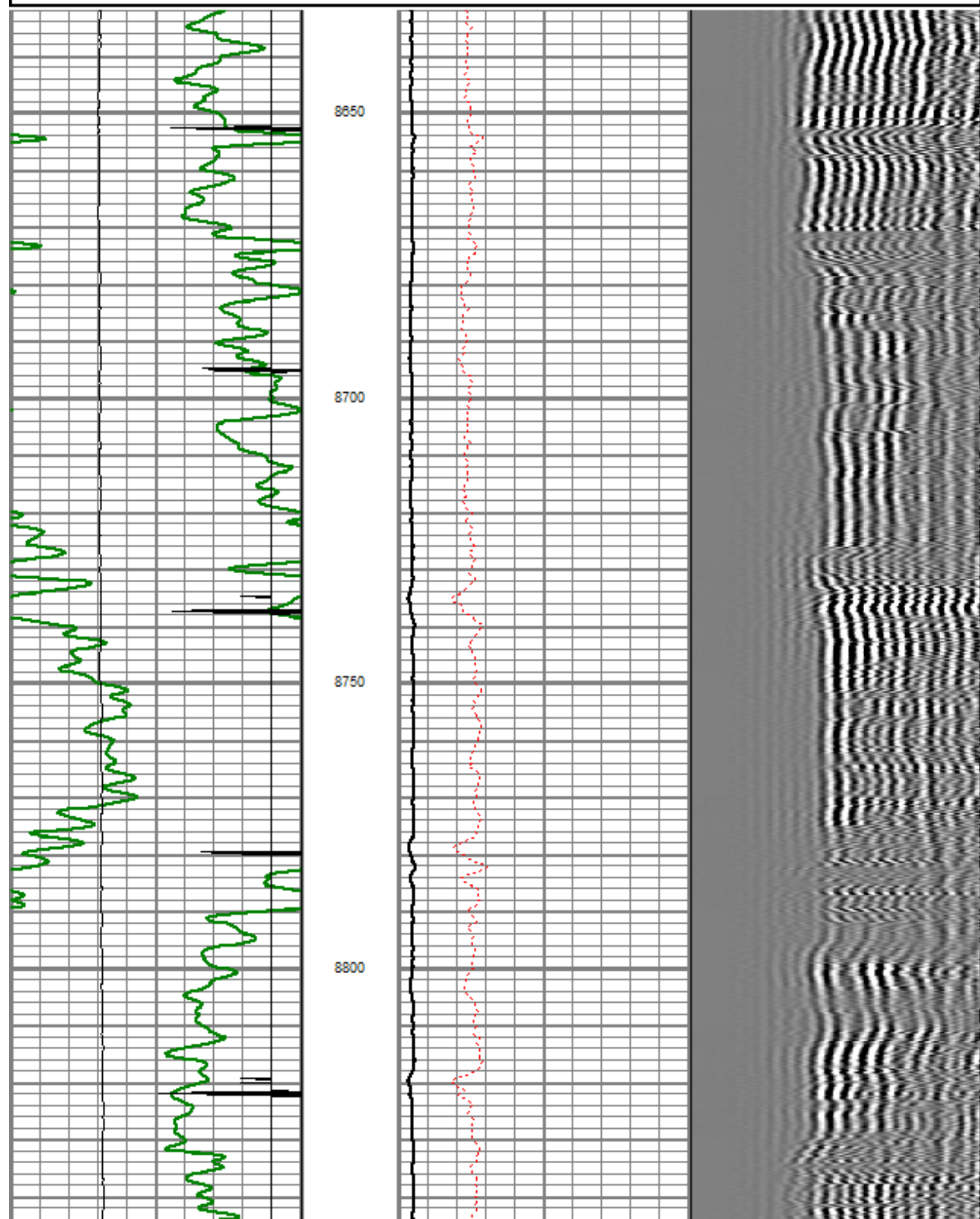



REPEAT PASS

5" = 100'

Database File: crandell 0-8-26.db
 Dataset Pathname: pass3
 Presentation Format: dobl_prb
 Dataset Creation: Thu Nov 10 08:12:14 2011 by Log SCH 110722
 Charted by: Depth in Feet scaled 1:240



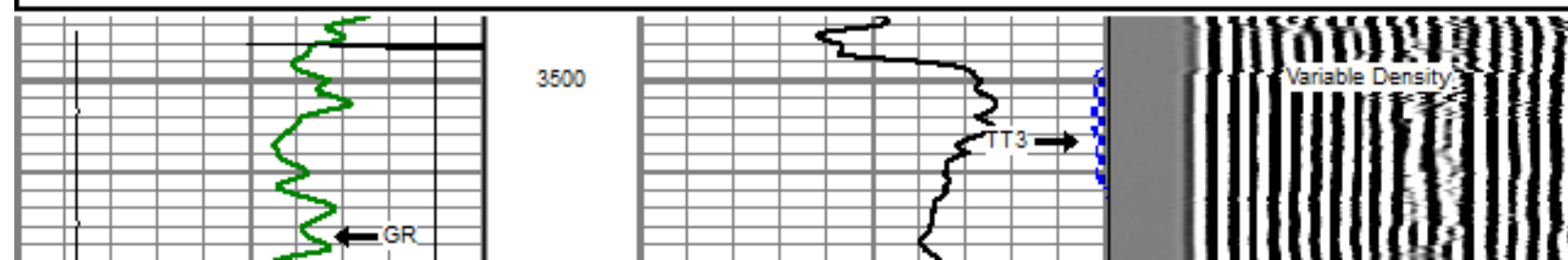
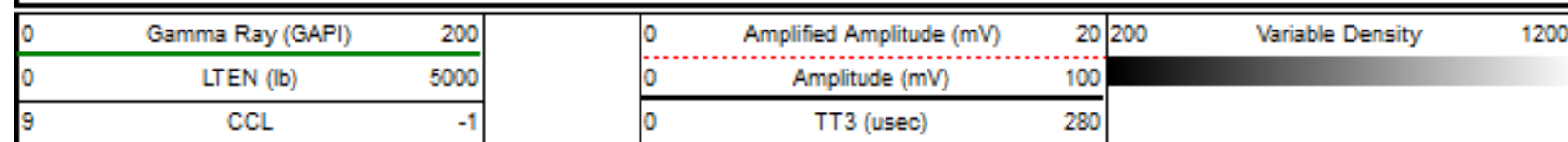


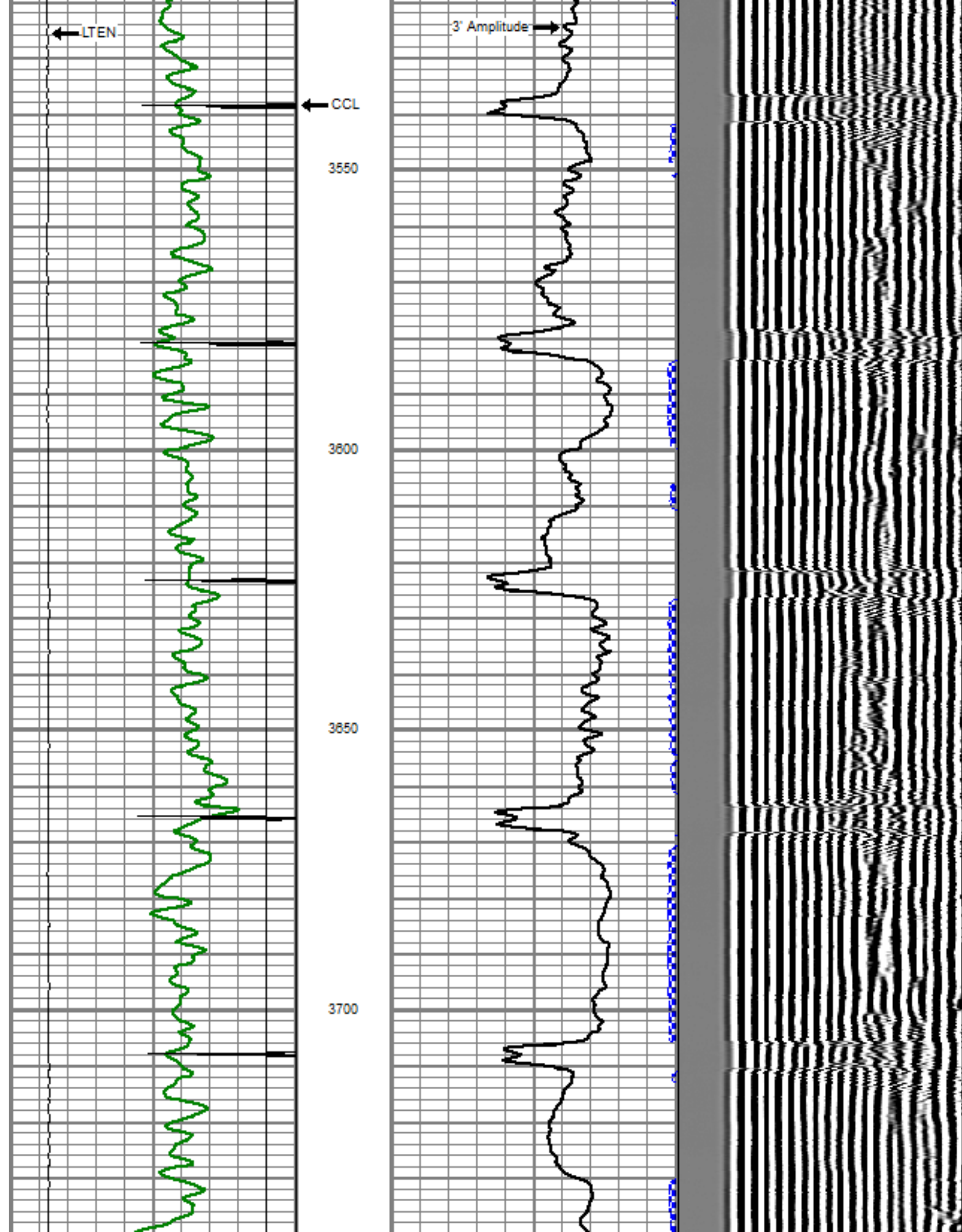


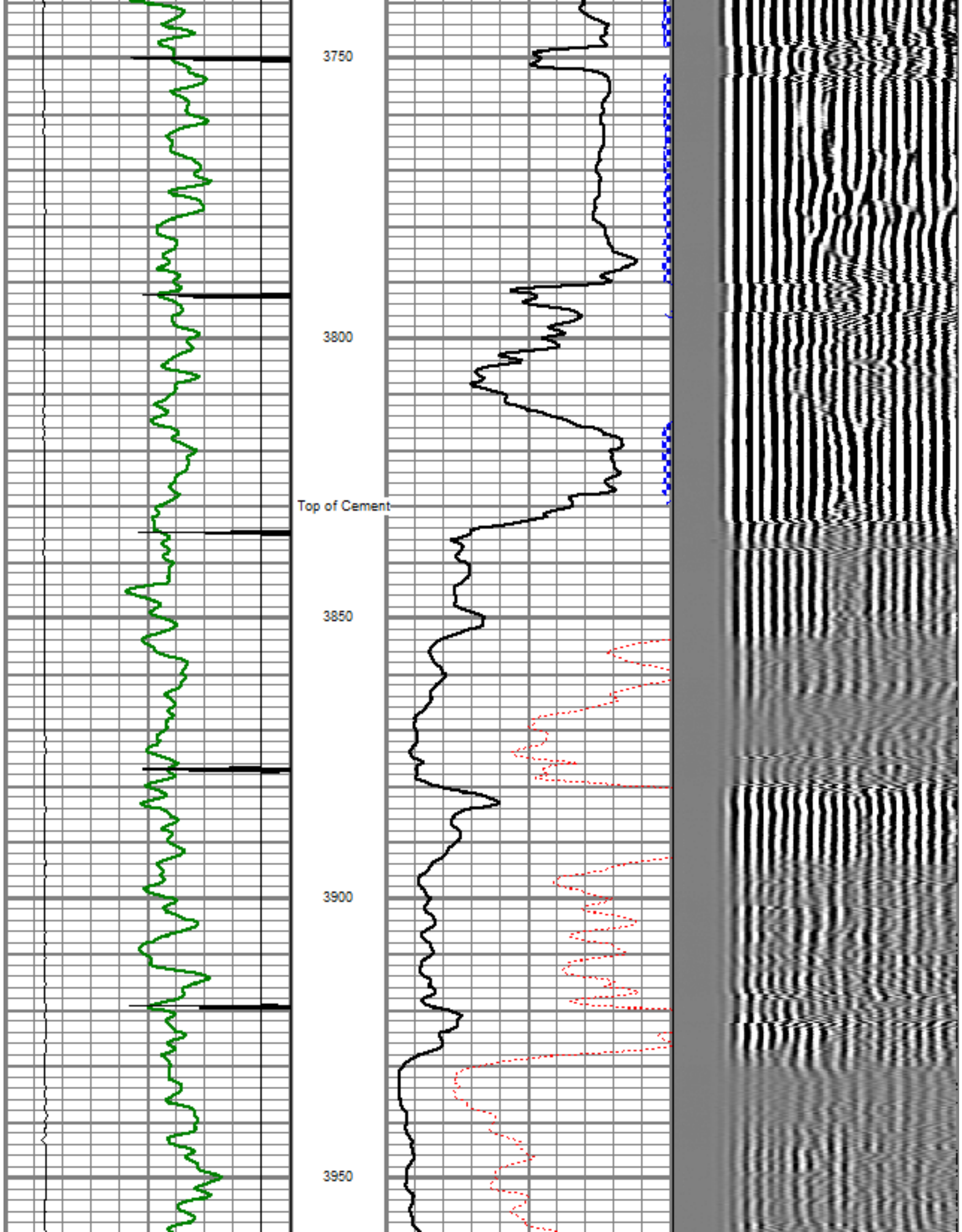
MAIN PASS

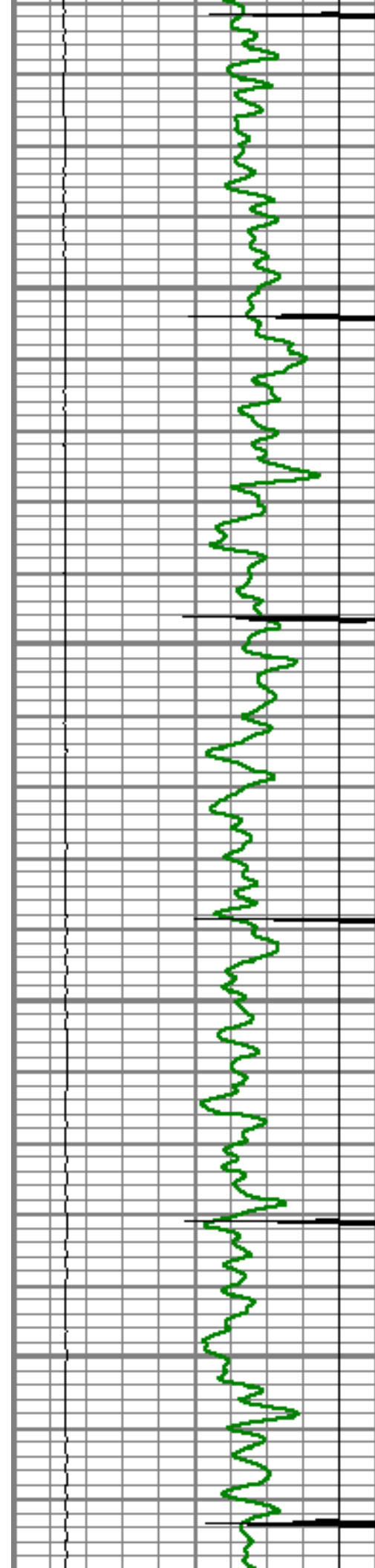
5" = 100'

Database File: crandell 0-8-26.db
Dataset Pathname: pass4
Presentation Format: dobl_prb
Dataset Creation: Thu Nov 10 08:22:49 2011 by Log SCH 110722
Charted by: Depth in Feet scaled 1:240








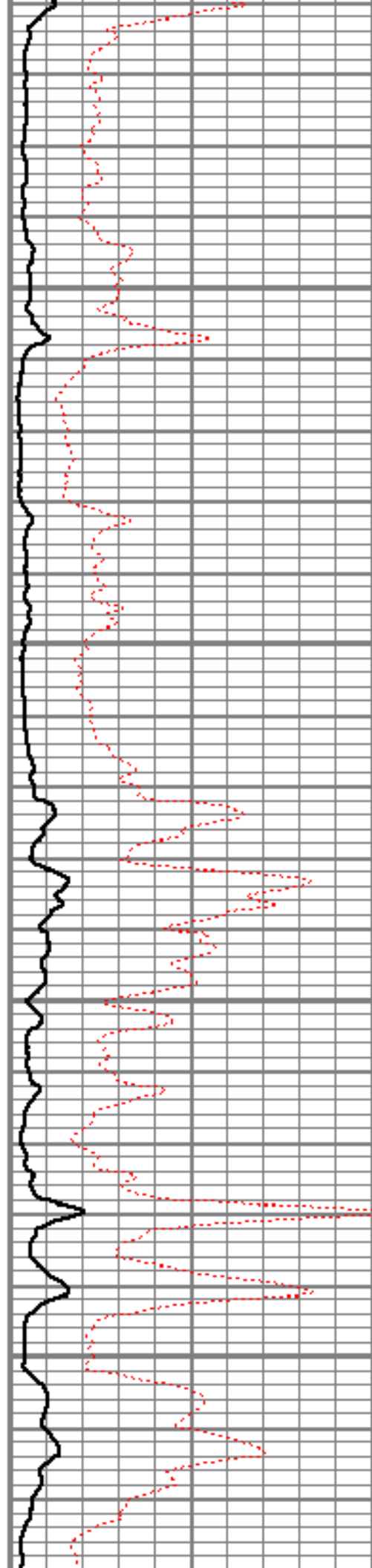


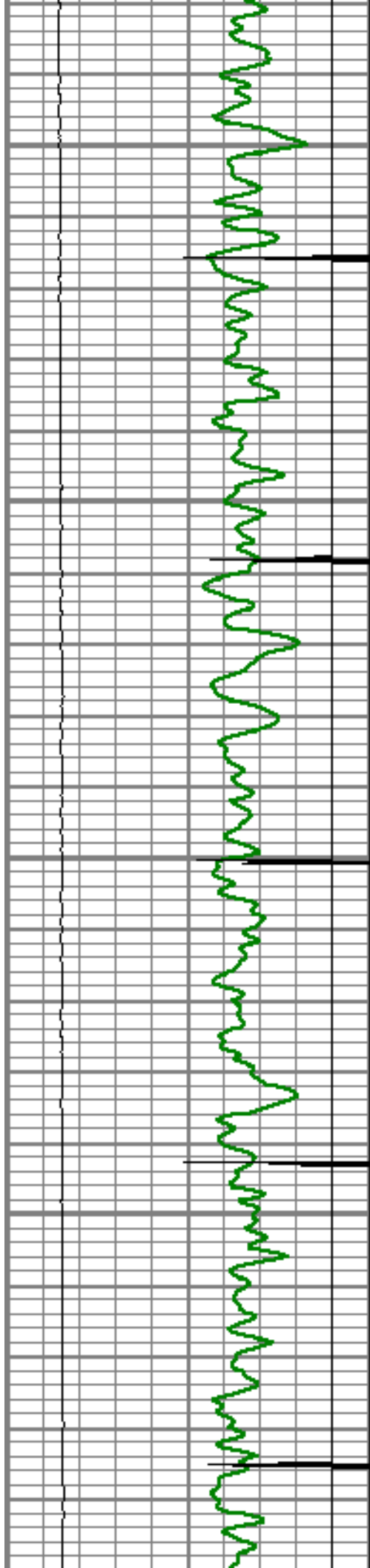
4000

4050

4100

4150






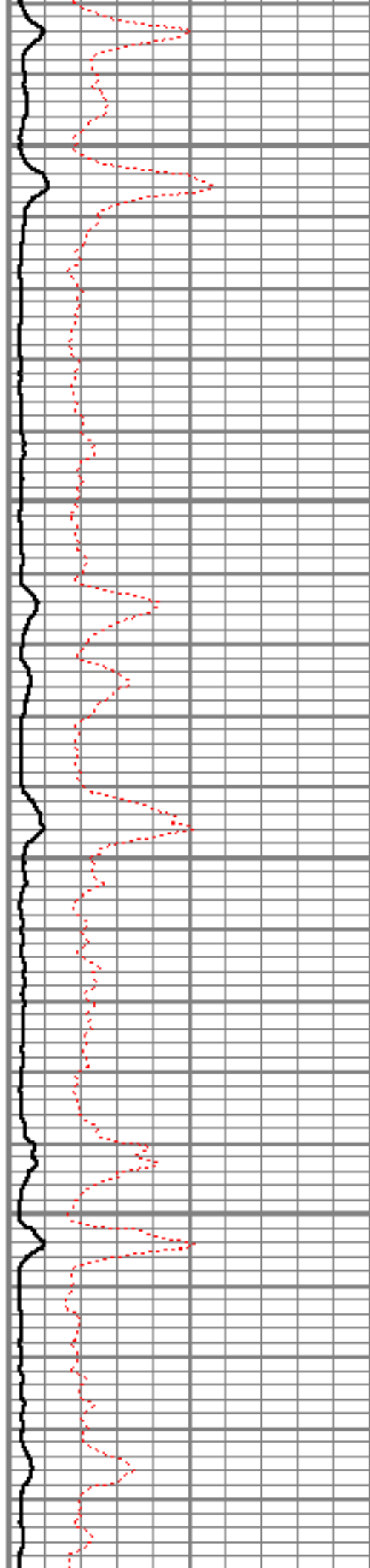
4200

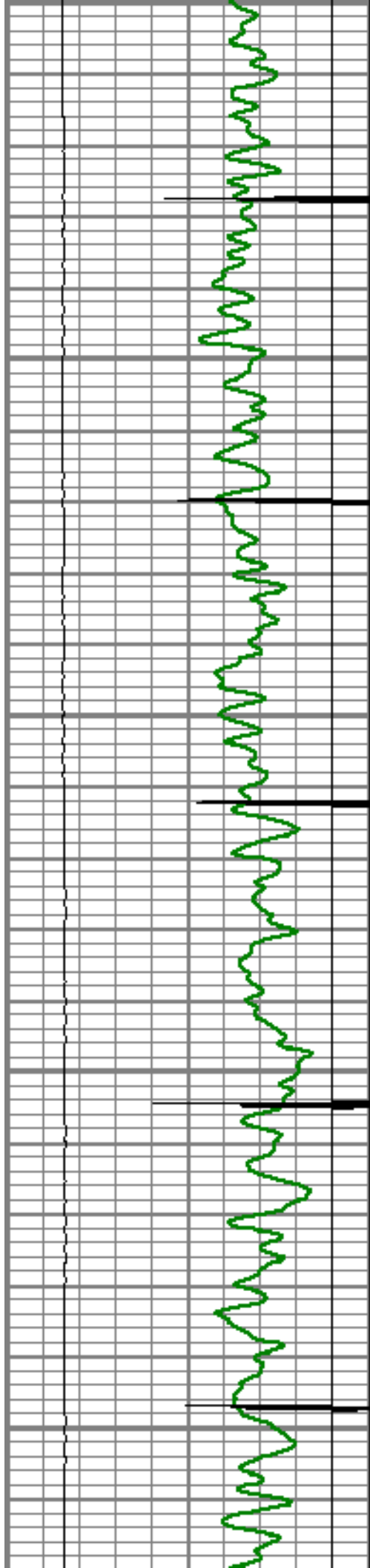
4250

4300

4350

4400






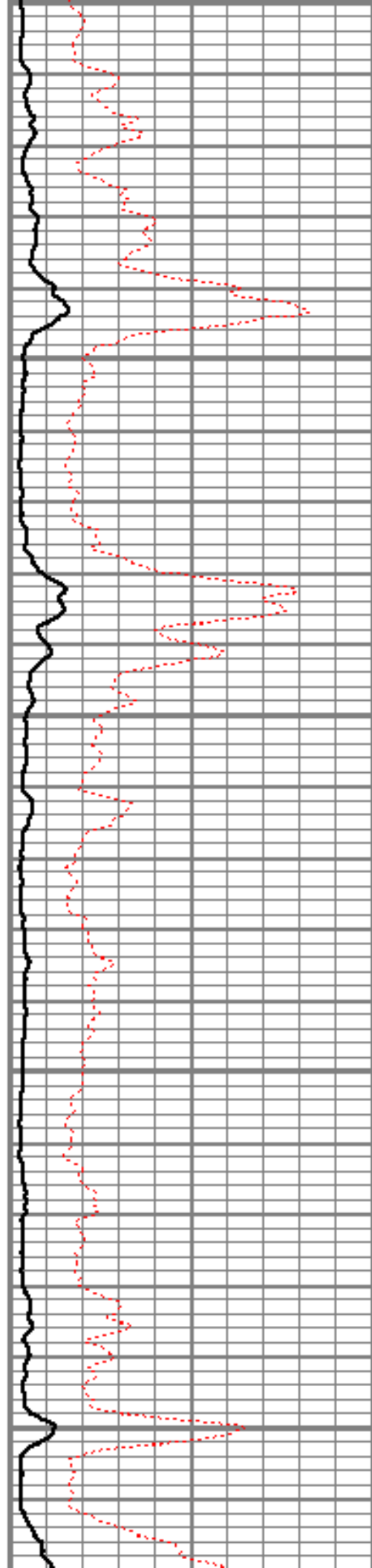
4400

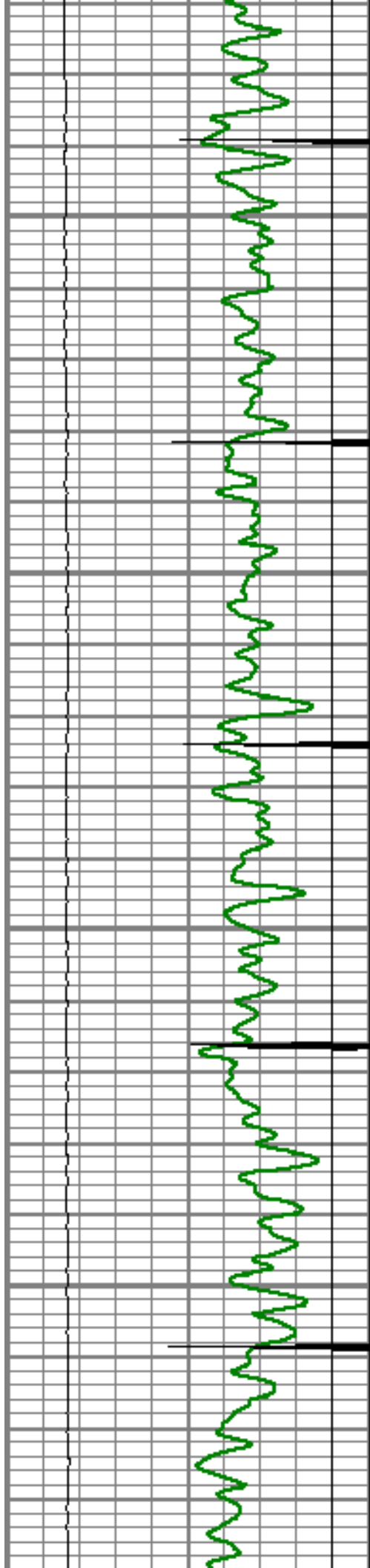
4450

4500

4550

4600




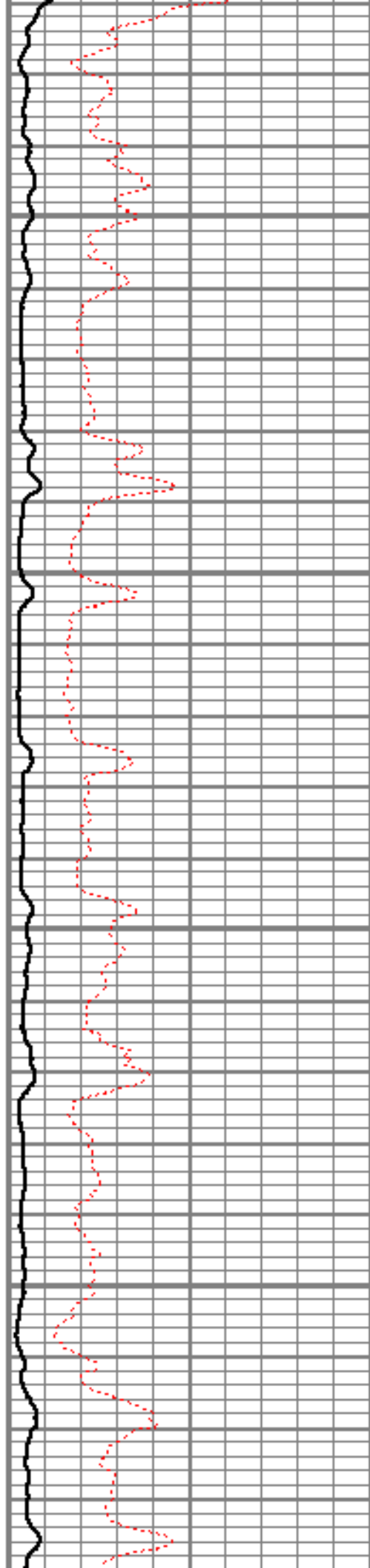


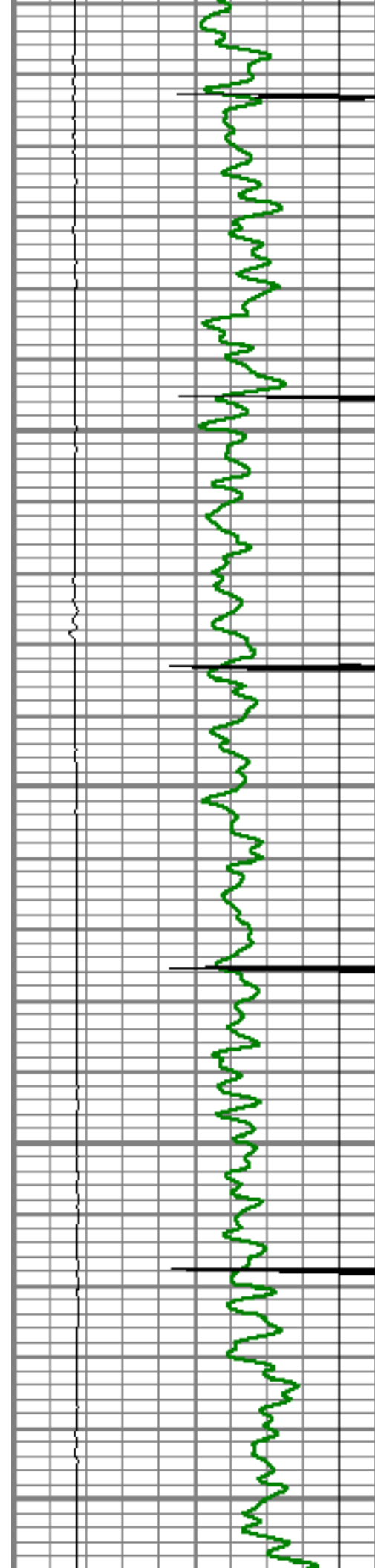
4650

4700

4750

4800






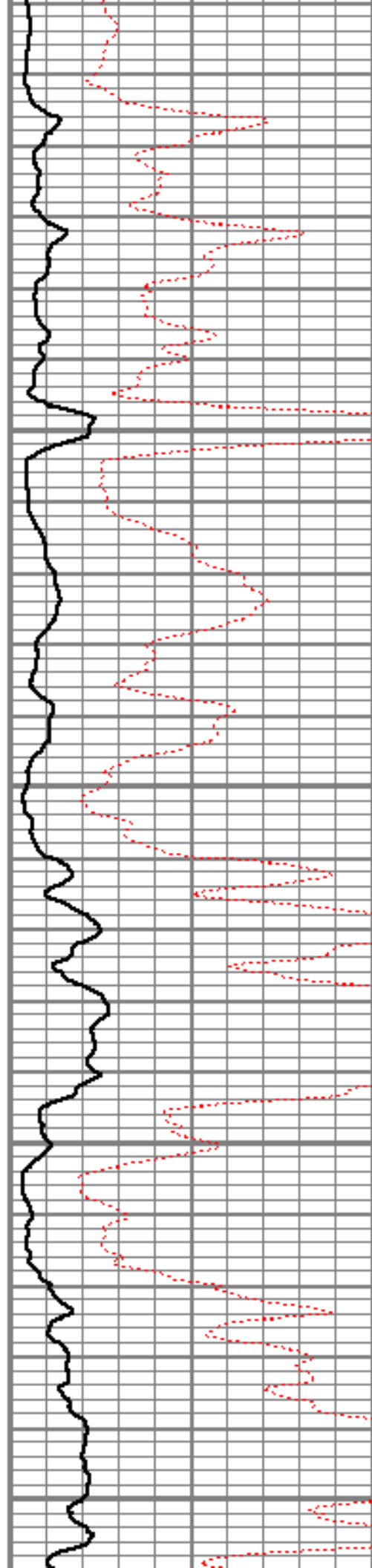
4850

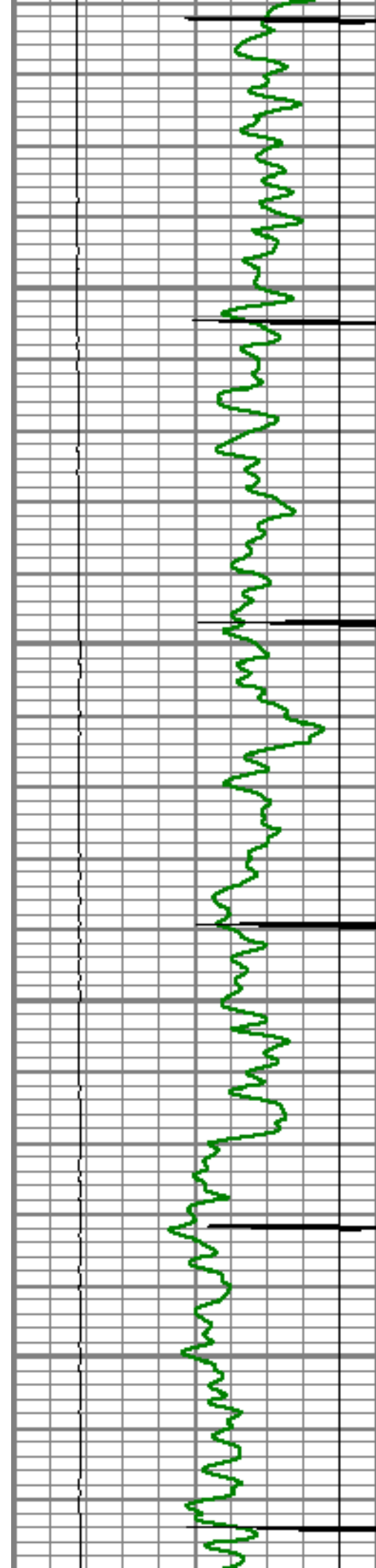
4900

4950

5000

5050




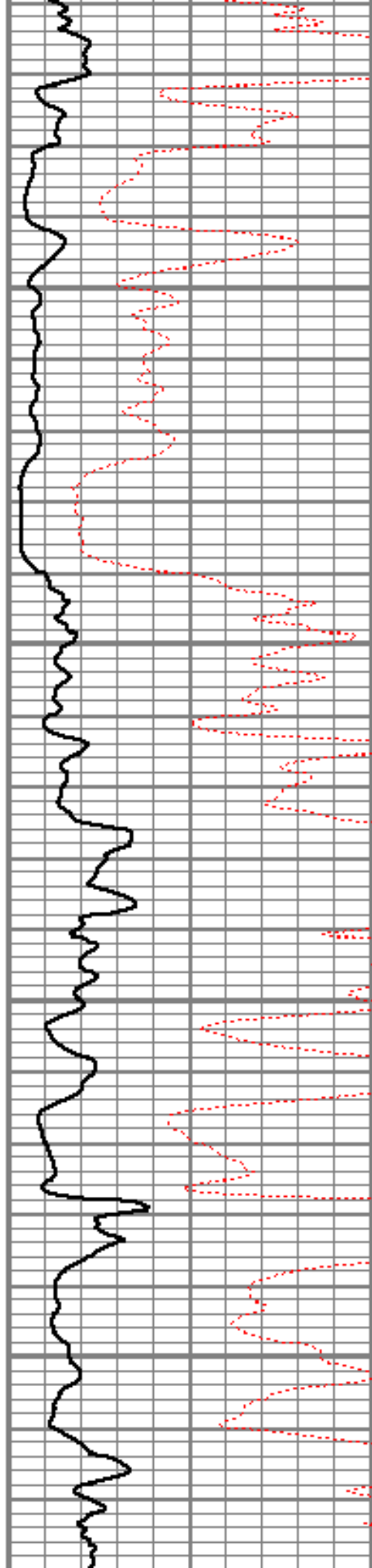


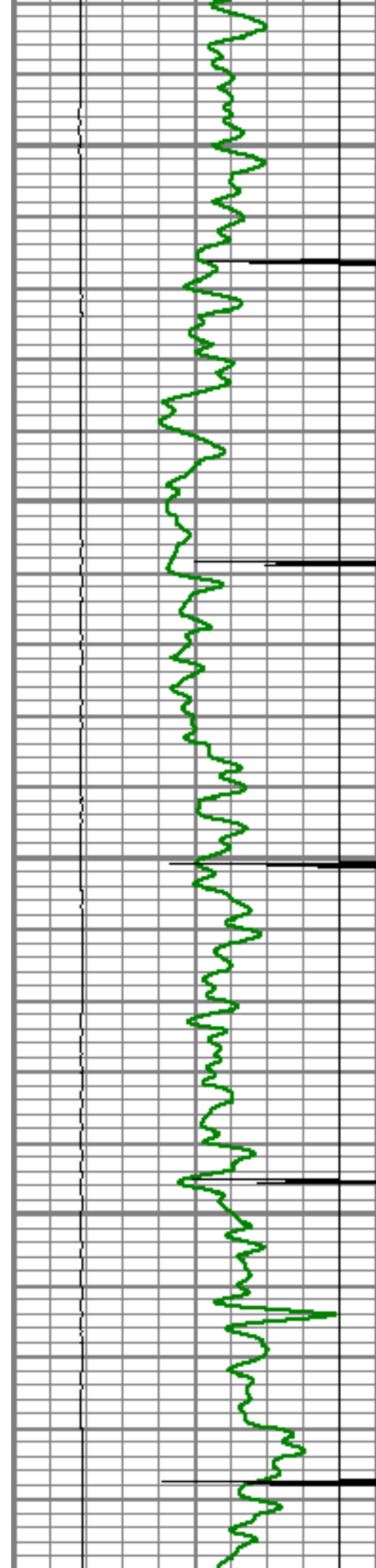
5100

5150

5200

5250






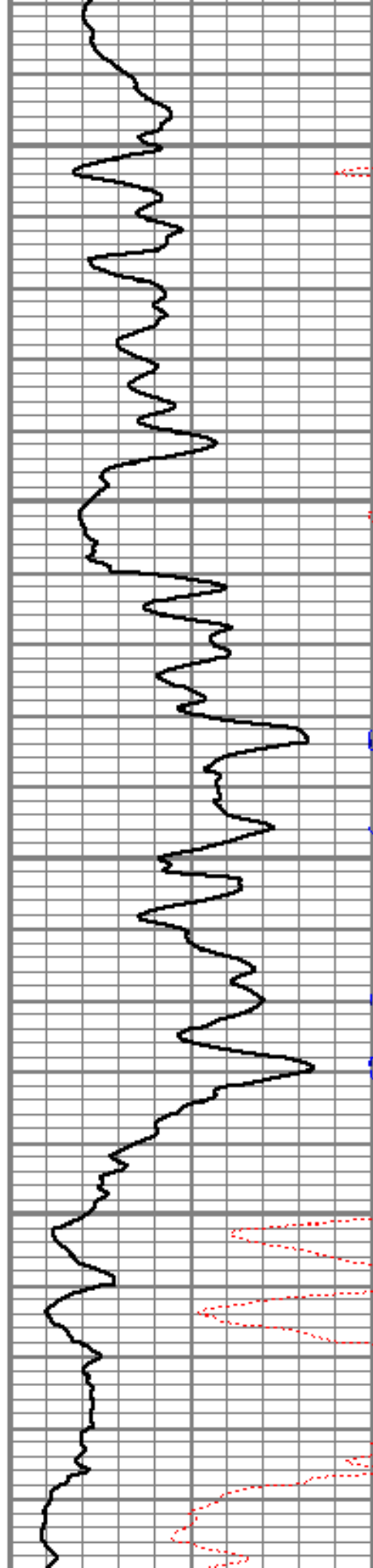
5300

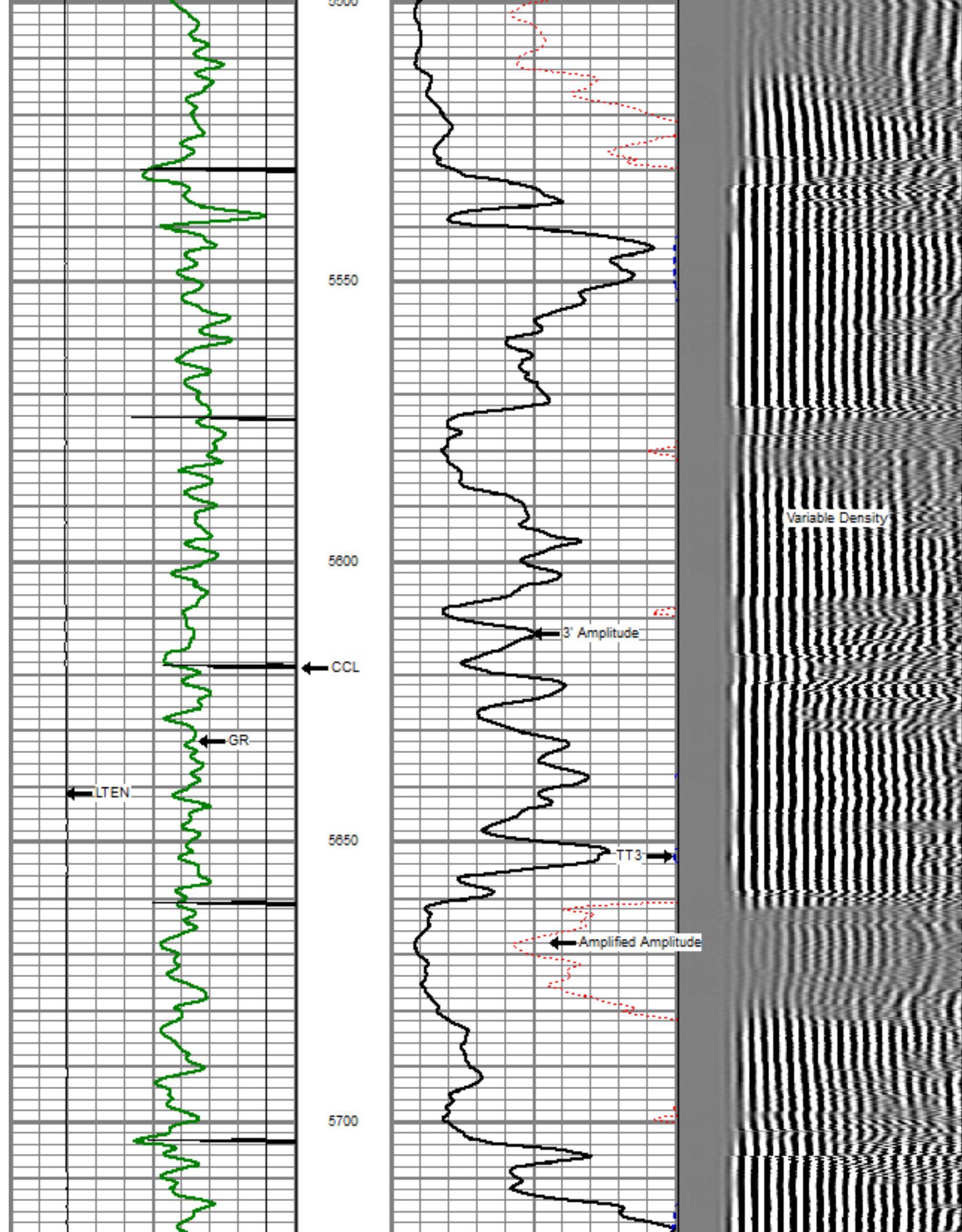
5350

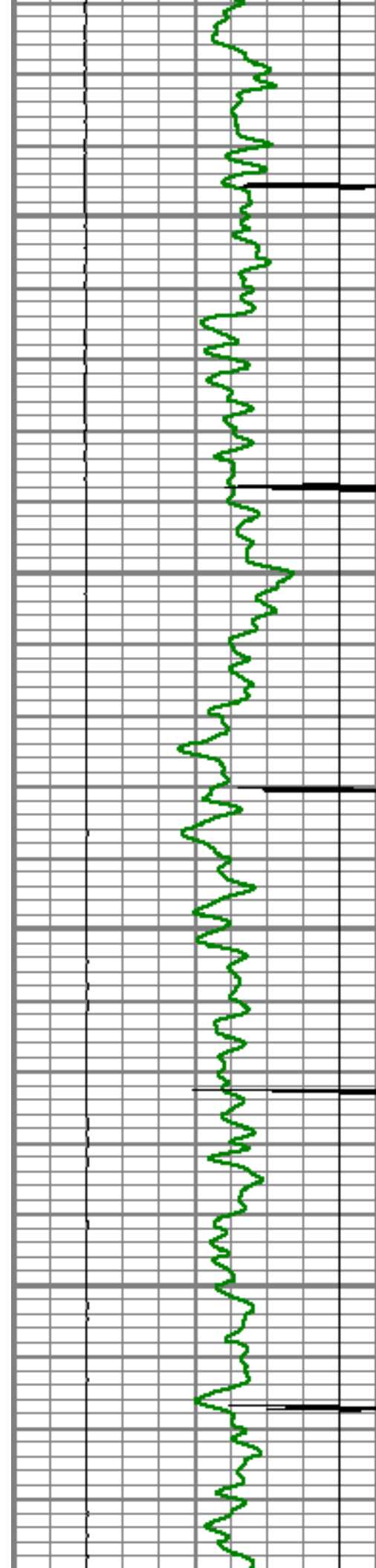
5400

5450

5500






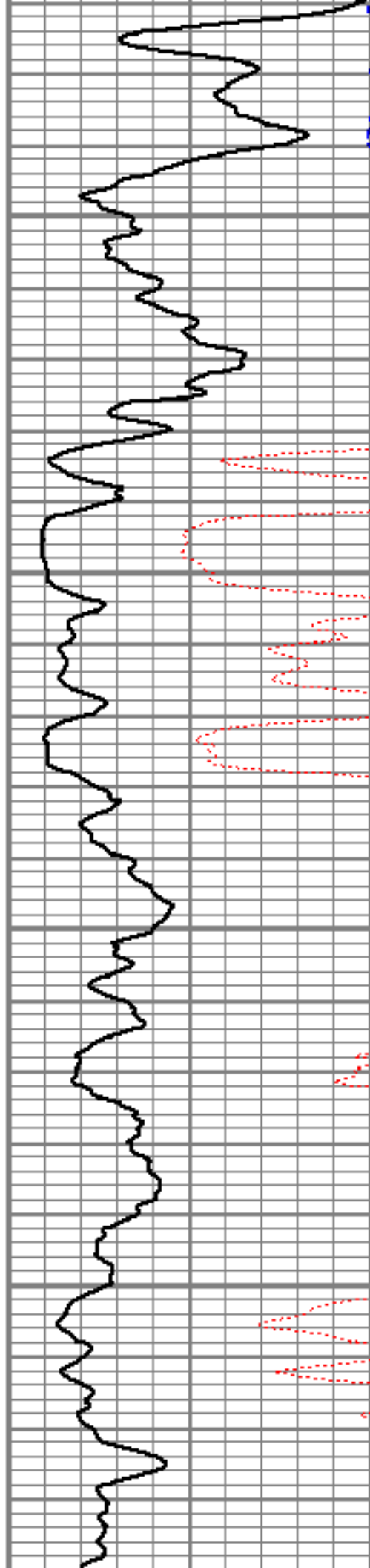


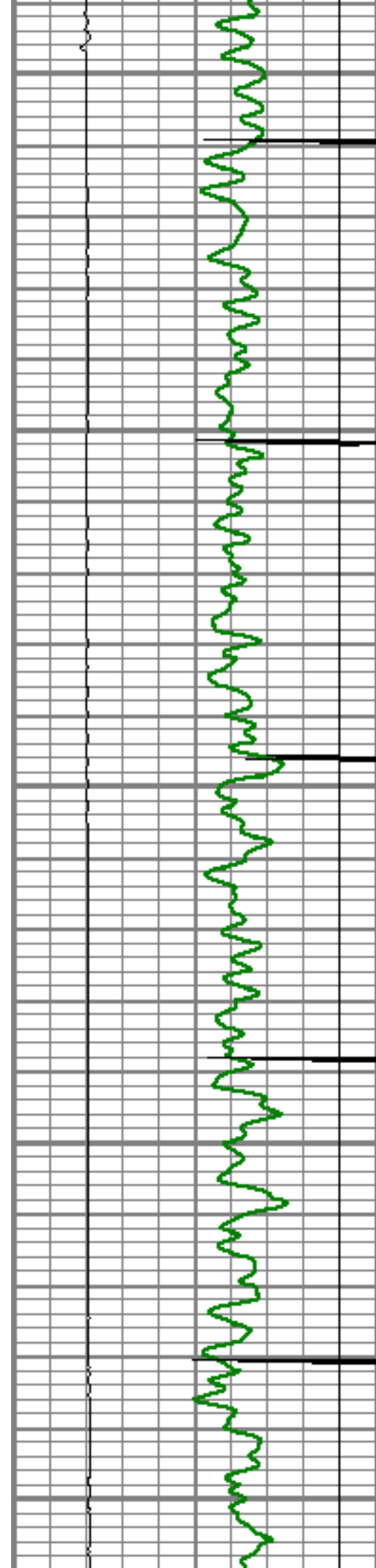
5750

5800

5850

5900






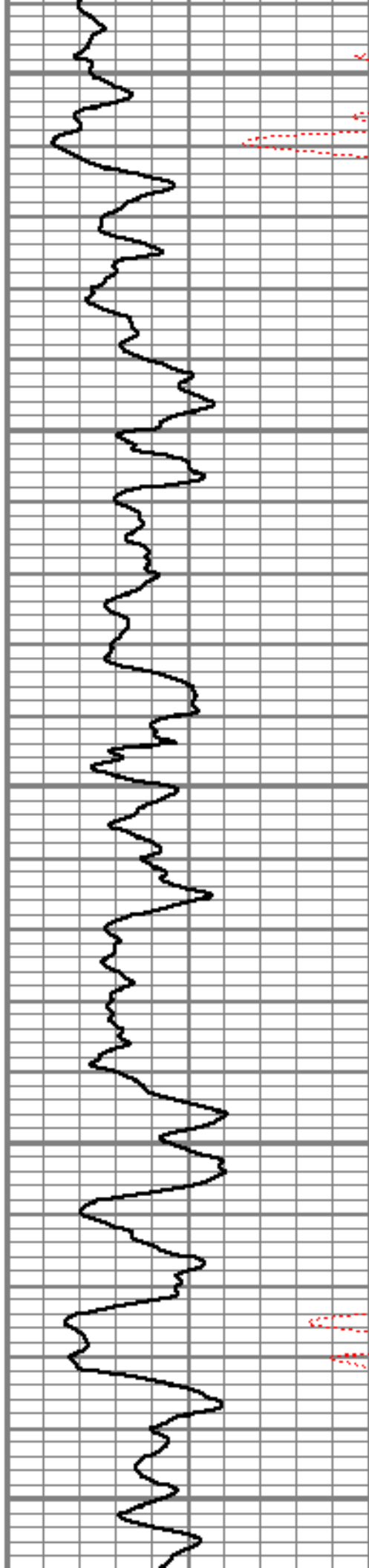
5950

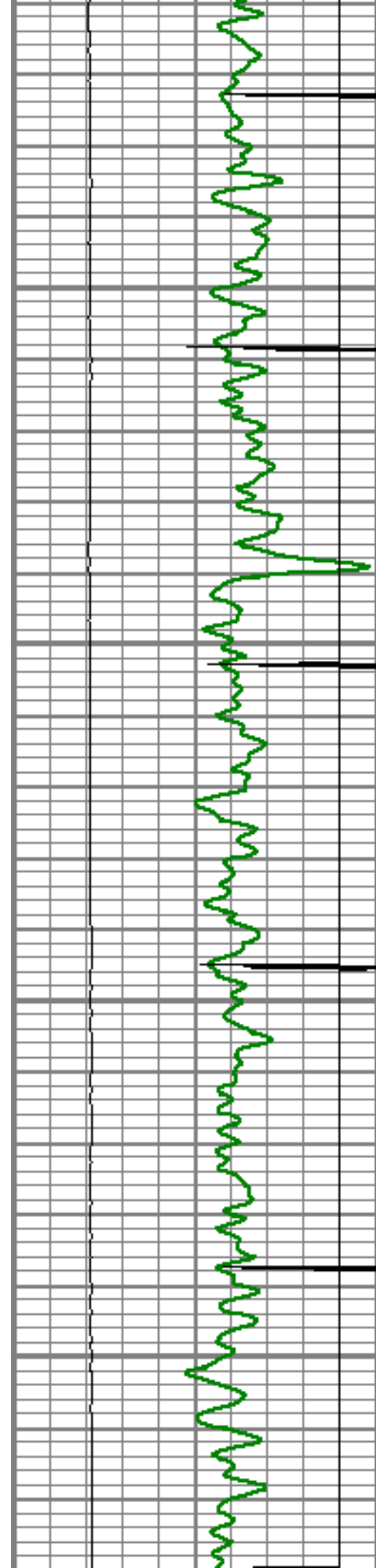
6000

6050

6100

6150




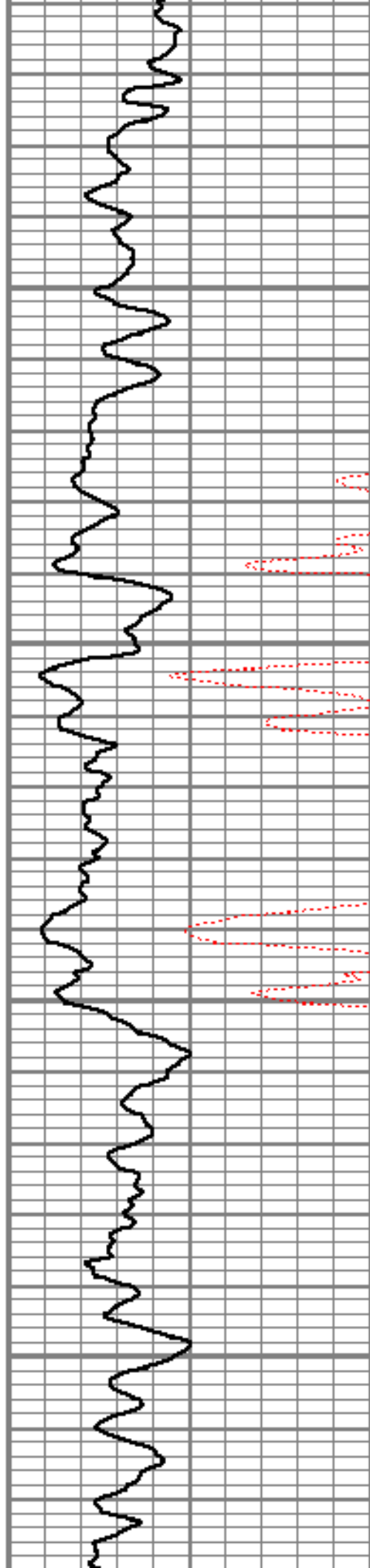


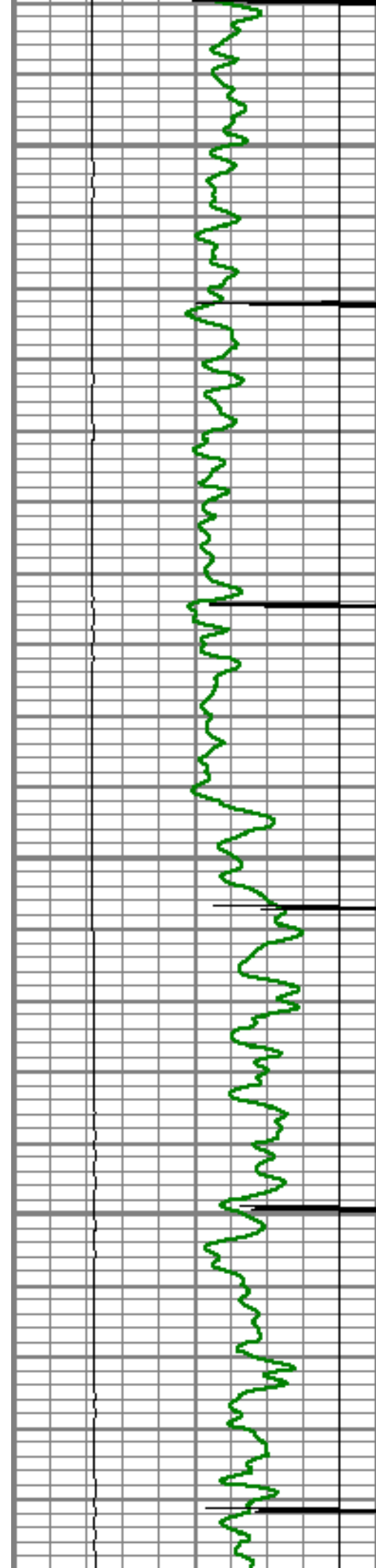
6200

6250

6300

6350






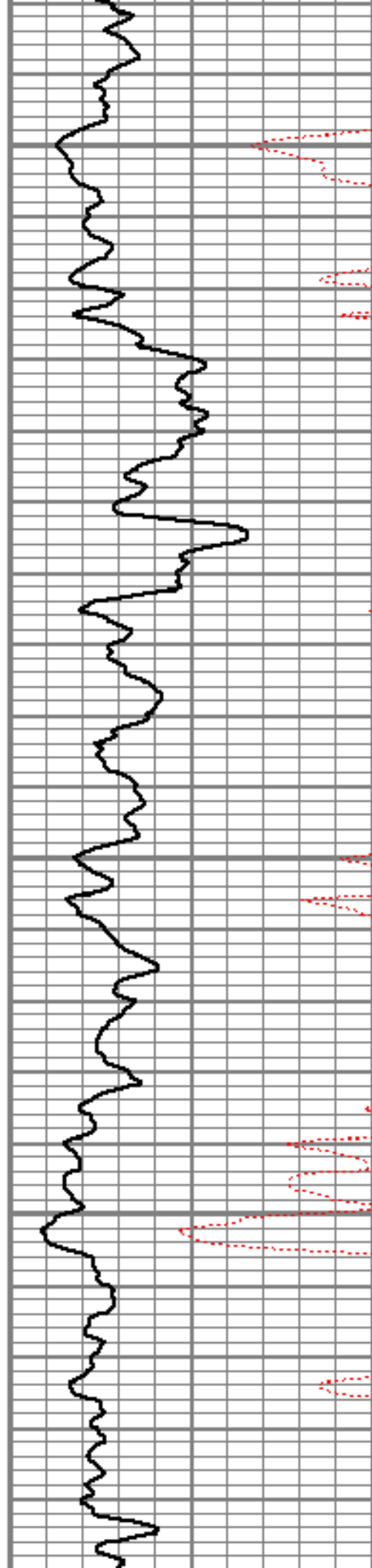
6400

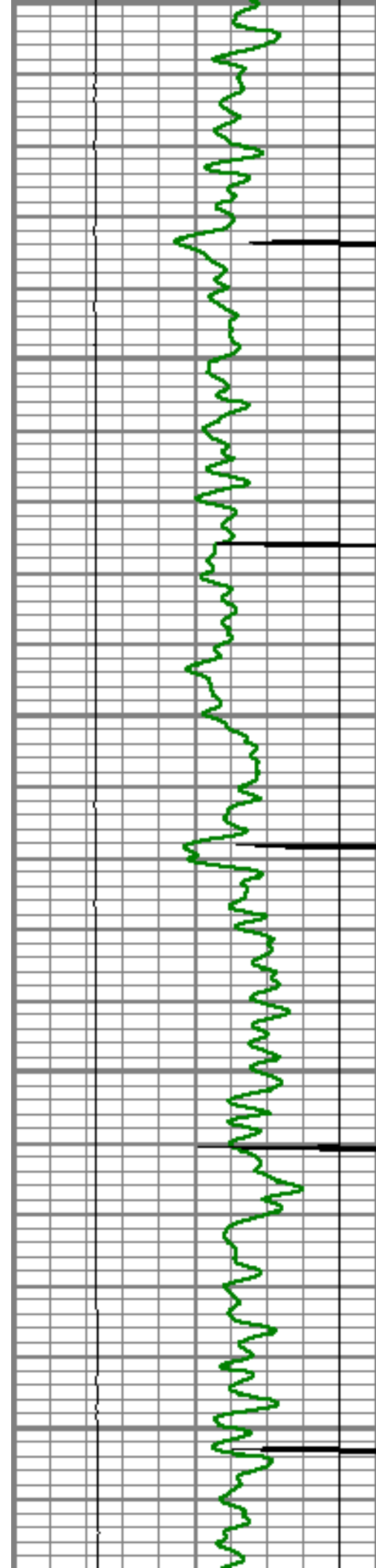
6450

6500


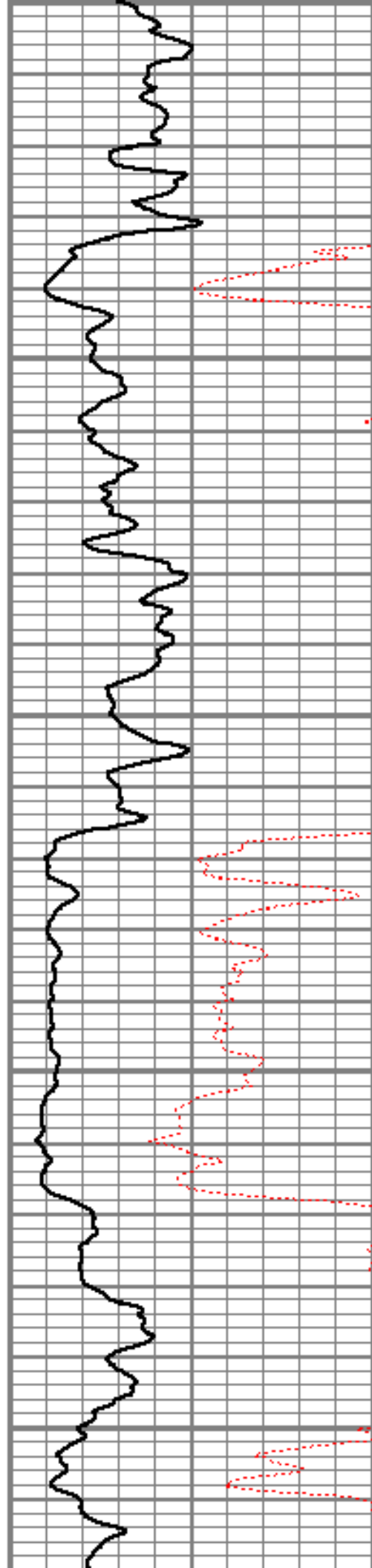
6550

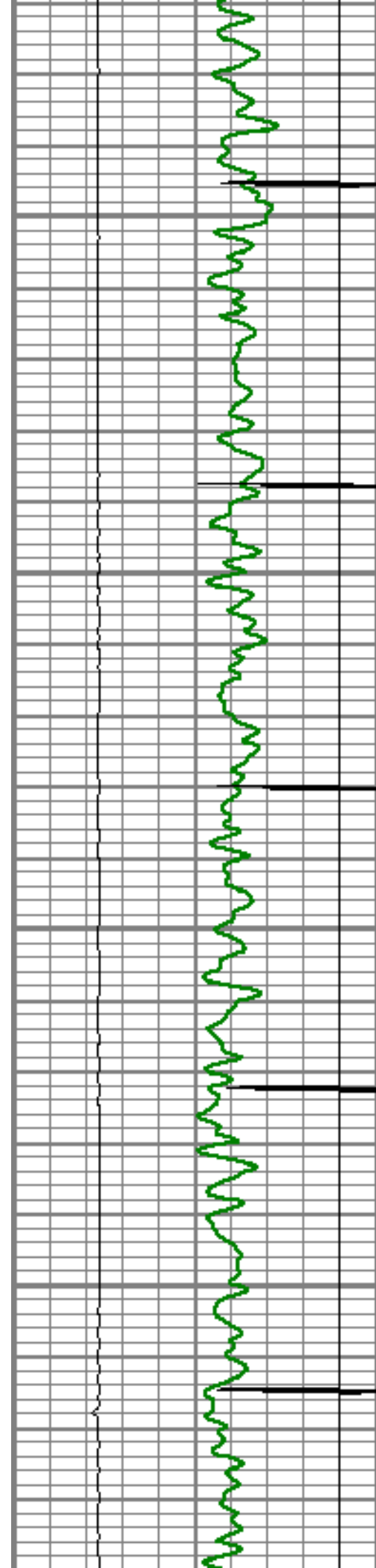
6600





6650
6700
6750
6800




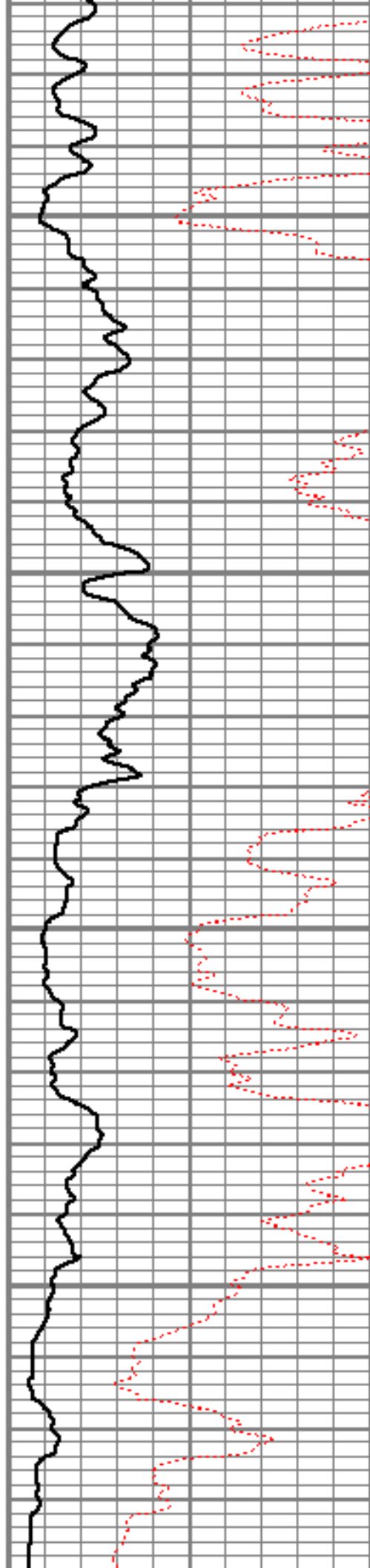


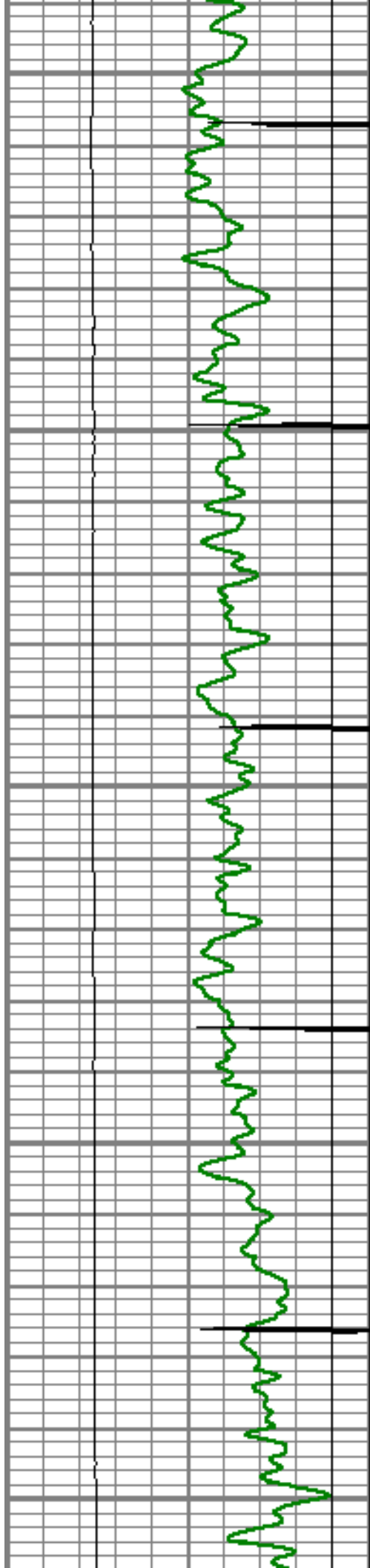
6850

6900

6950

7000






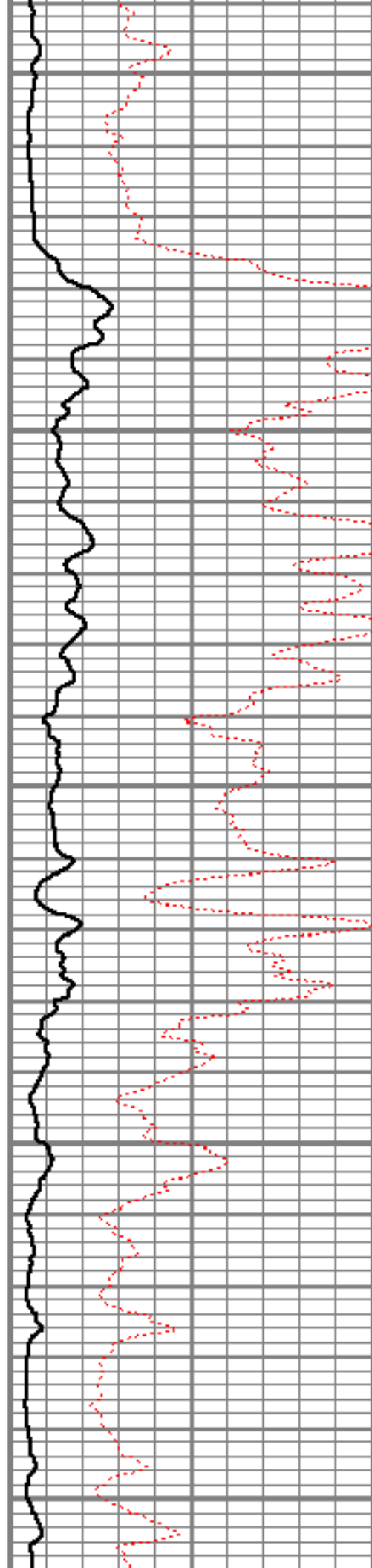
7050

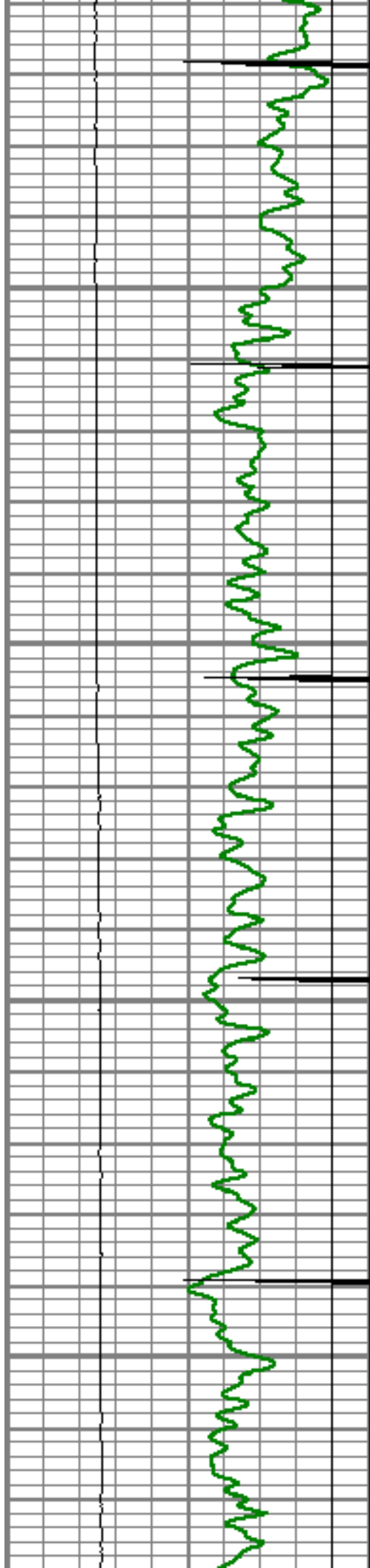
7100

7150

7200

7250




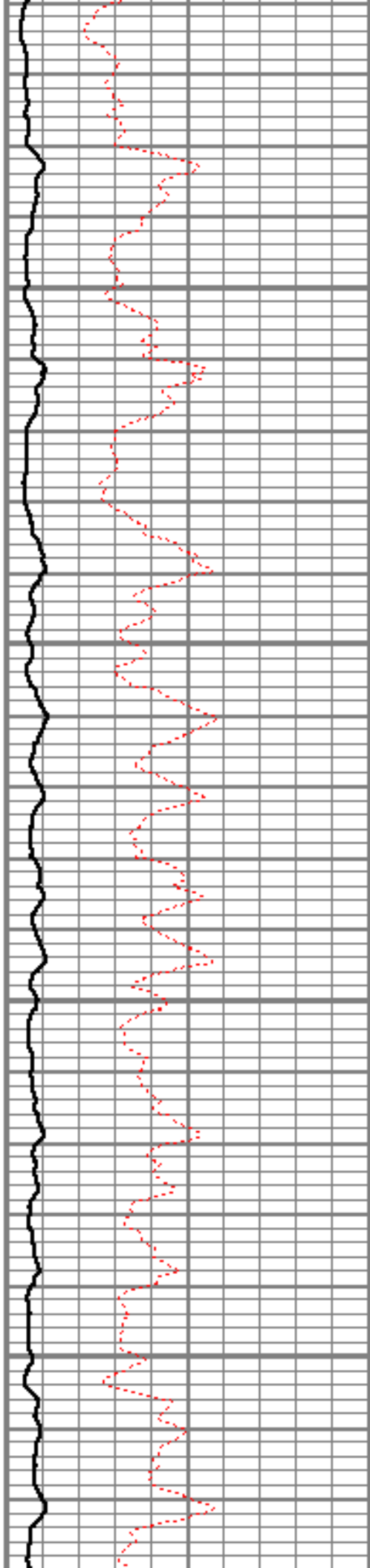


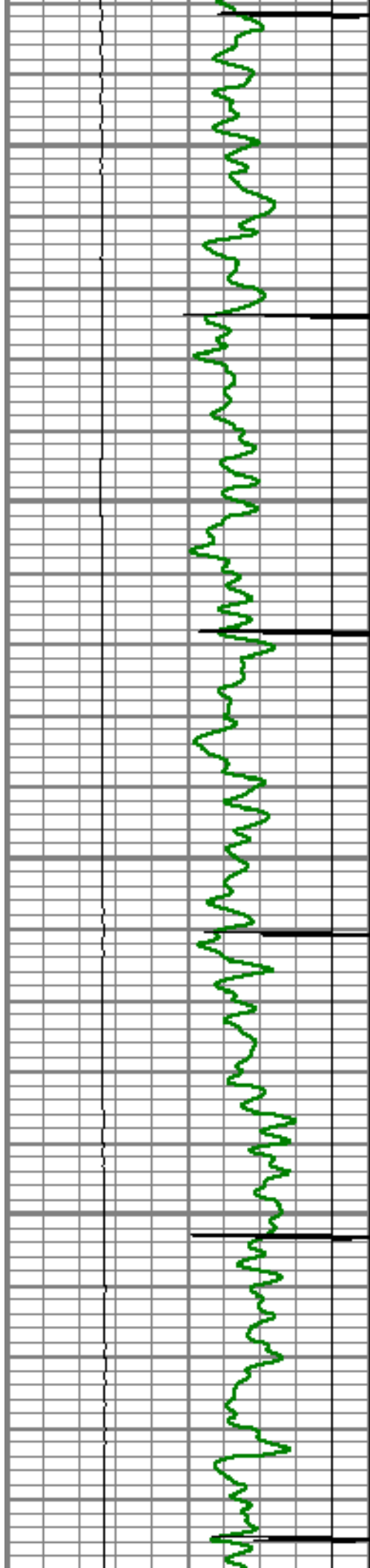
7300

7350

7400

7450






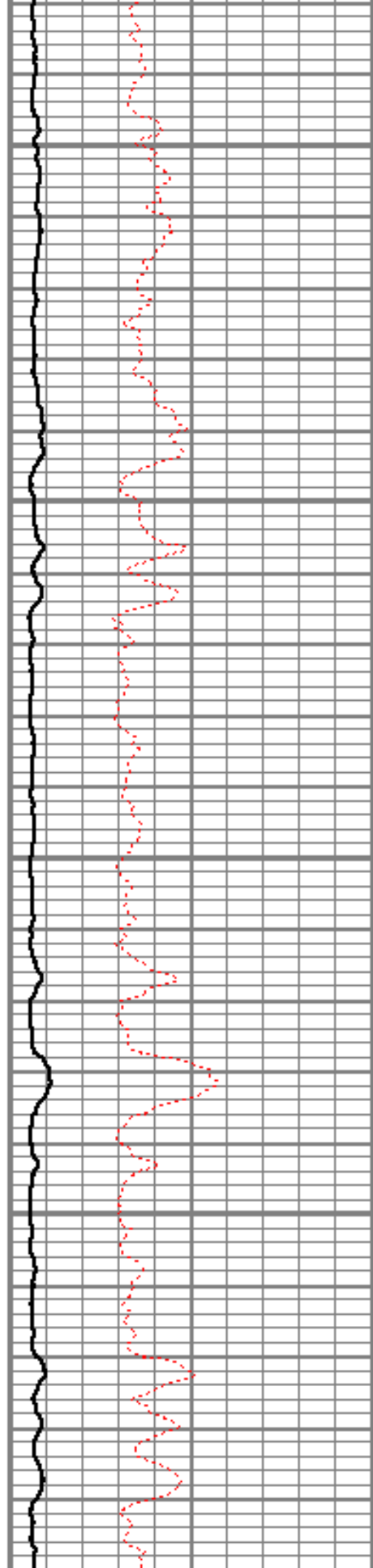
7500

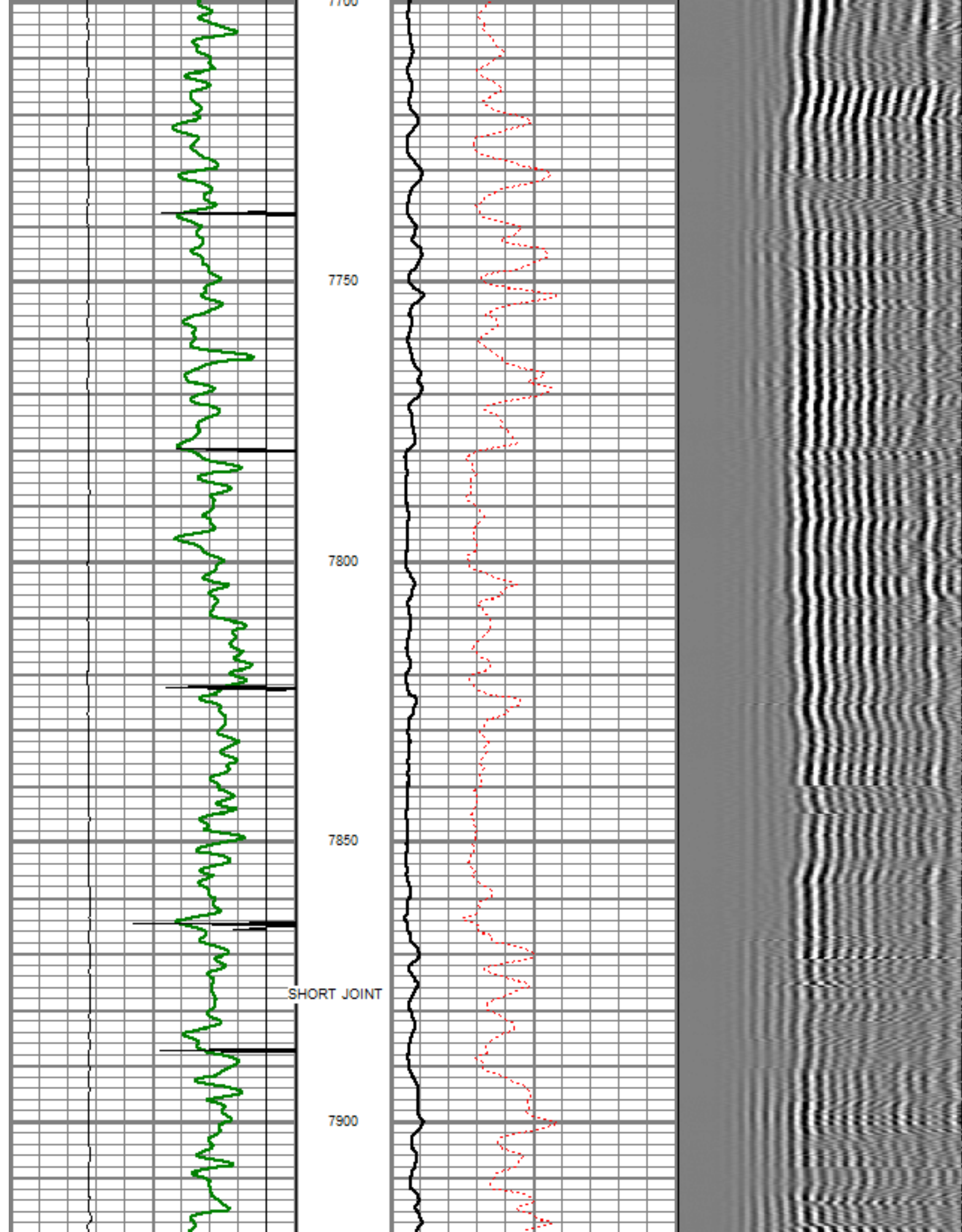
7550

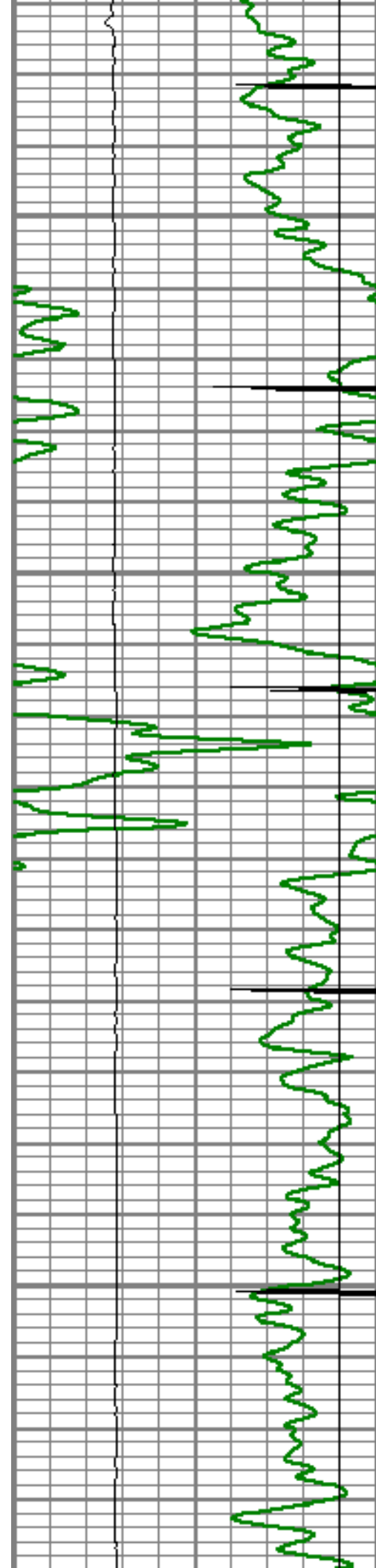
7600

7650

7700






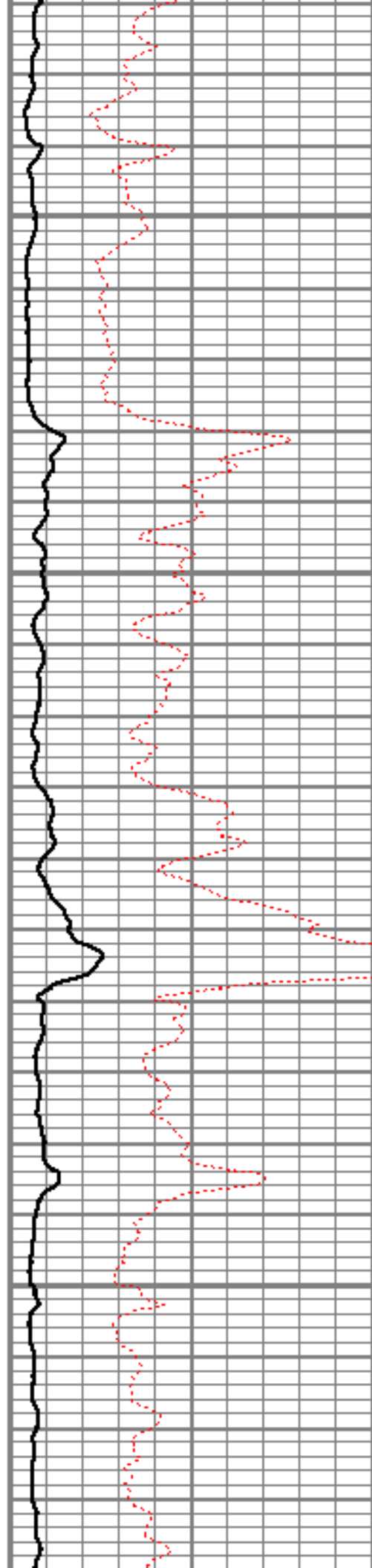


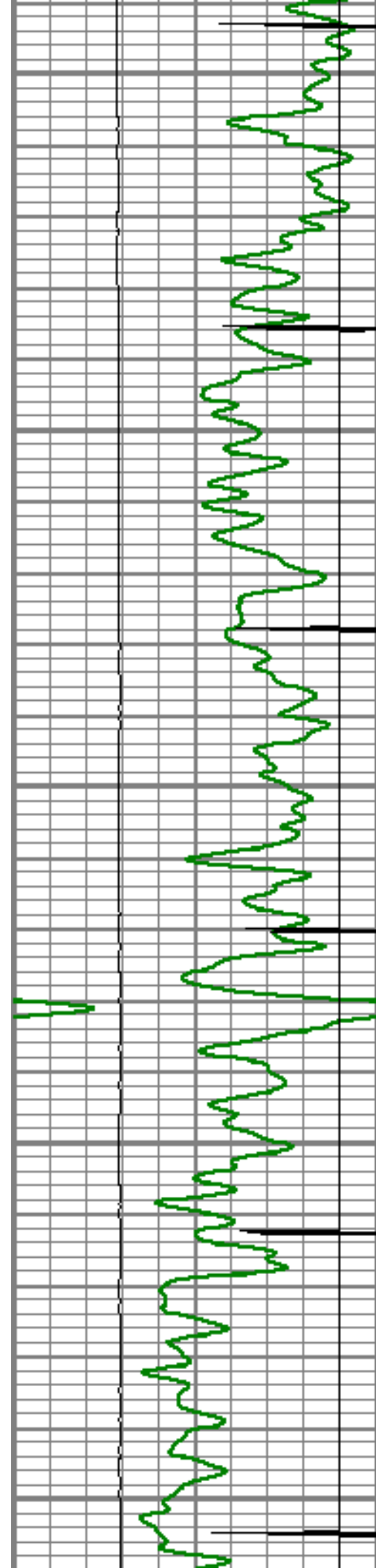
7950

8000

8050

8100






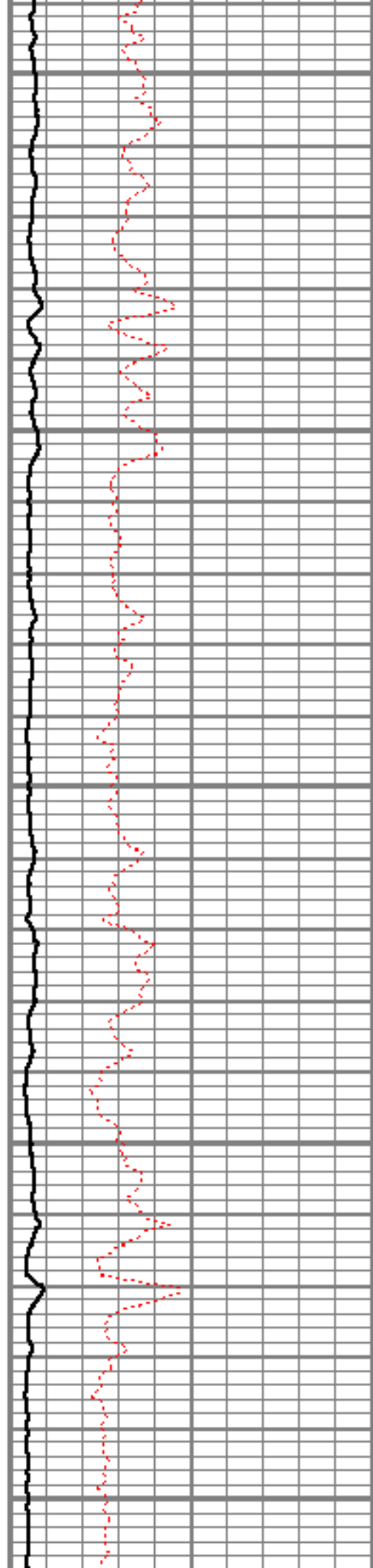
8150

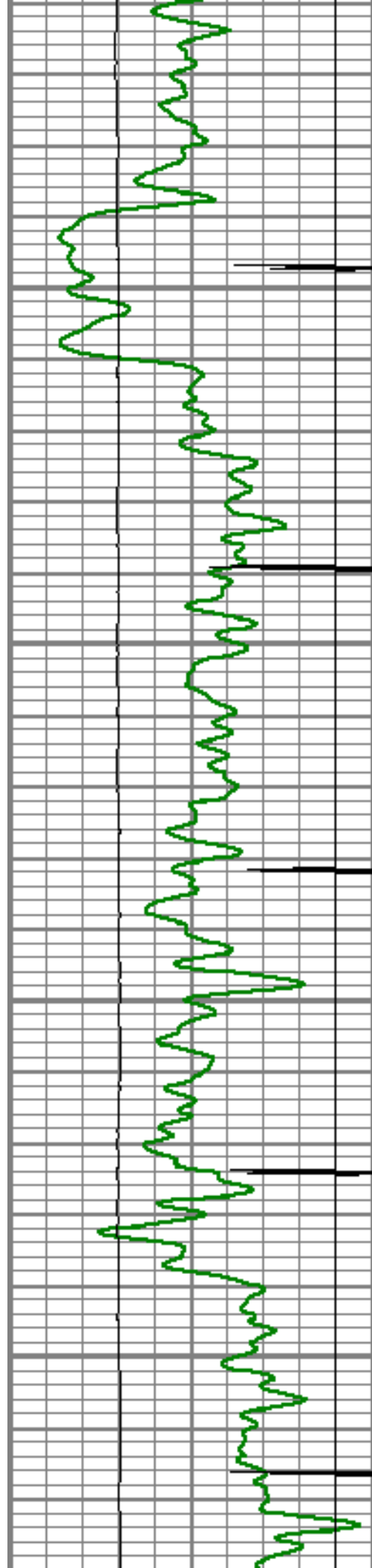
8200

8250

8300

8350







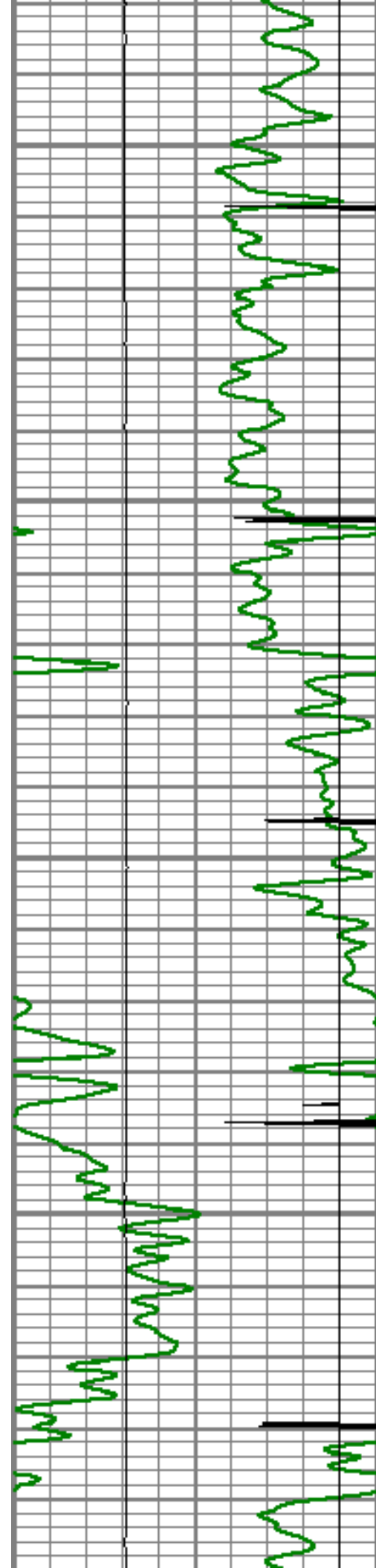
8400

8450

8500

8550






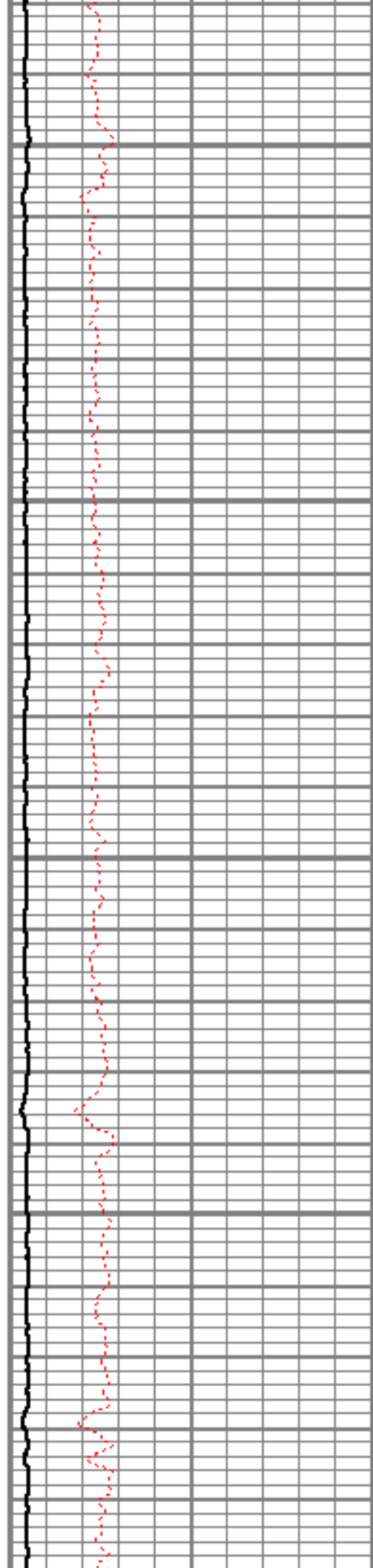
8600

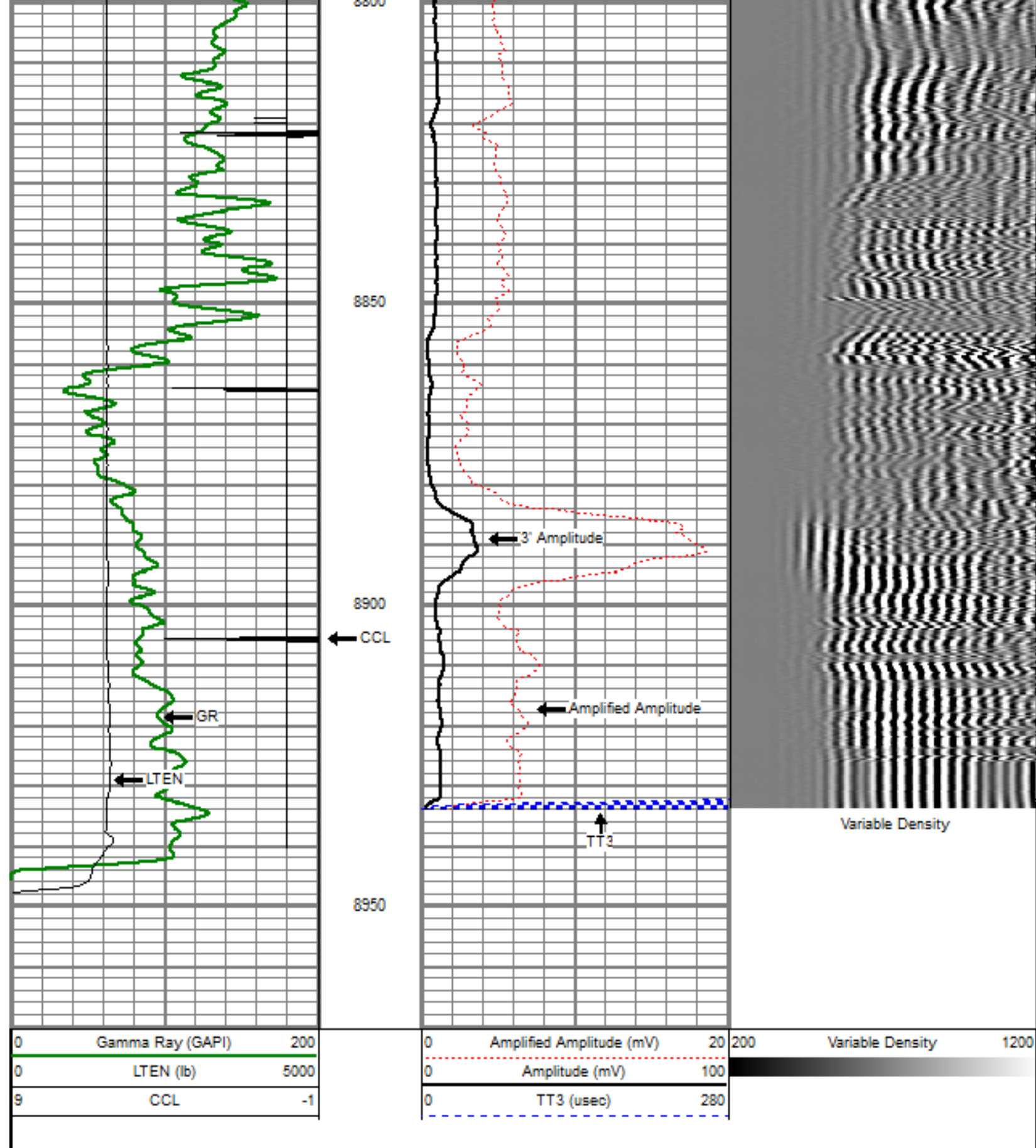
8650


8700

8750

8800





Sensor	Offset (ft)	Schematic	Description	Len (ft)	OD (in)	Wt (lb)
			titan Titan Cable Head Go Pin.	1.02	1.44	1.50

			Centralizer-Probe (CENT-PROBE-1) Probe Bowspring Centralizer	2.88	2.75	10.00
WVF3	14.54					
WVF5	13.54		CBL-PRB_CBL_DIGITAL (PRB_CBL_DIG_28.77 1) Probe 2.75" Dual Receiver Bond		2.75	60.00
			Centralizer-Probe (CENT-PROBE-2) Probe Bowspring Centralizer	2.88	2.75	10.00
CCL	6.50					
			GR-PROBE_GRCL (PRB_GRCL_275_01 4.54) Probe 2.75" 4 Channel Pulse		2.75	30.00
GR	3.77					
			TEMP-Comprobe (TEMP_CMPRB_1375_01 2.88) Positive pulse Temp tool		1.38	15.00
TEMP	0.17					
Dataset: crandell 0-8-26.db: field/well/run1/pass4 Total Length: 22.96 ft Total Weight: 126.50 lb O.D.: 2.75 in						



Company
Well
Field

ENCANA OIL & GAS (USA) INC
CRANDELL 0-8-26
WATTENBERG



County
State

BROOMFIELD
COLORADO