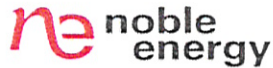


804 Grand Ave.
Platteville, CO 80651

Tel: 970.785.5000
Fax: 303.785.5099
www.nobleenergyinc.com



Land Department

September 9, 2011

Timmerman and Sons Feeding Company Inc.
P.O. Box 367
Springfield, Nebraska 68059

RE: **Property Line Waiver**
TIMMERMAN G13-22D
Township 4 North, Range 65 West, 6th P.M.
Section 13: SE/4NW/4
Weld County, CO

Dear Mr. Timmerman:

Noble Energy, Inc. ("Noble") plans to drill the TIMMERMAN G13-22D well (the "Well") at the referenced location which is more specifically described as 2,508 feet FNL and 2,433 feet FWL. This location is approximately 134 feet from your property line. Noble respectfully requests that you, as the offset surface owner, waive Rule 603.a.(2) of the Colorado Oil and Gas Conservation Commission ("COGCC") Rules and Regulations requiring that the Well be located a minimum distance of 150 feet from a surface property line.

Please sign below to evidence your waiver and have your signature acknowledged by a Notary Public on the acknowledgement form attached. If you have any questions regarding this matter, please contact me at (970) 785-5000.

Very truly yours,

NOBLE ENERGY, INC.

A handwritten signature in blue ink, appearing to read 'Nate McCorkell'.

Nate McCorkell

The undersigned hereby waives COGCC Rule 603.a.(2).


Timmerman and Sons Feeding Company Inc.


By: A handwritten signature in black ink, appearing to read 'Ronald Timmerman'.

Ronald Timmerman

STATE OF COLORADO)
) ss
COUNTY OF WELD)

The foregoing instrument was acknowledged before me this 14th day of September, 2011,
By Ronald Timmerman .

[SEAL]  **ERIK T. VAN DECAR**
NOTARY PUBLIC
STATE OF COLORADO
My commission expires ~~3/07/2012~~
My Commission Expires 3/07/2012



Notary Public