





LOCATION PHOTOS

Castor 36-31-9-59 Pad NW1/4 NE1/4 Sec. 36 Twn. 9N Rng. 59W 6th PM Lat: 40.71379 Long: -103.92120	Carrizo Oil & Gas, Inc Weld County, CO Date of Pictures: 11/11/2011
	
PAD NORTH	PAD EAST
	
PAD SOUTH	PAD WEST



GEOSURV Inc. 520 Stacy CT Suite B Lafayette CO 80026 ph 303 666 0379 fx 303 665 6320

G:\GEOSURV\WeldzNorth\Carrizo 110004\Wellplats\Castor 36-9-59\Carrizo 36-9-59 11-11-11\Castor 36-31-9-59 Pad Photos.docx 11/14/2011 4:42:00 PM