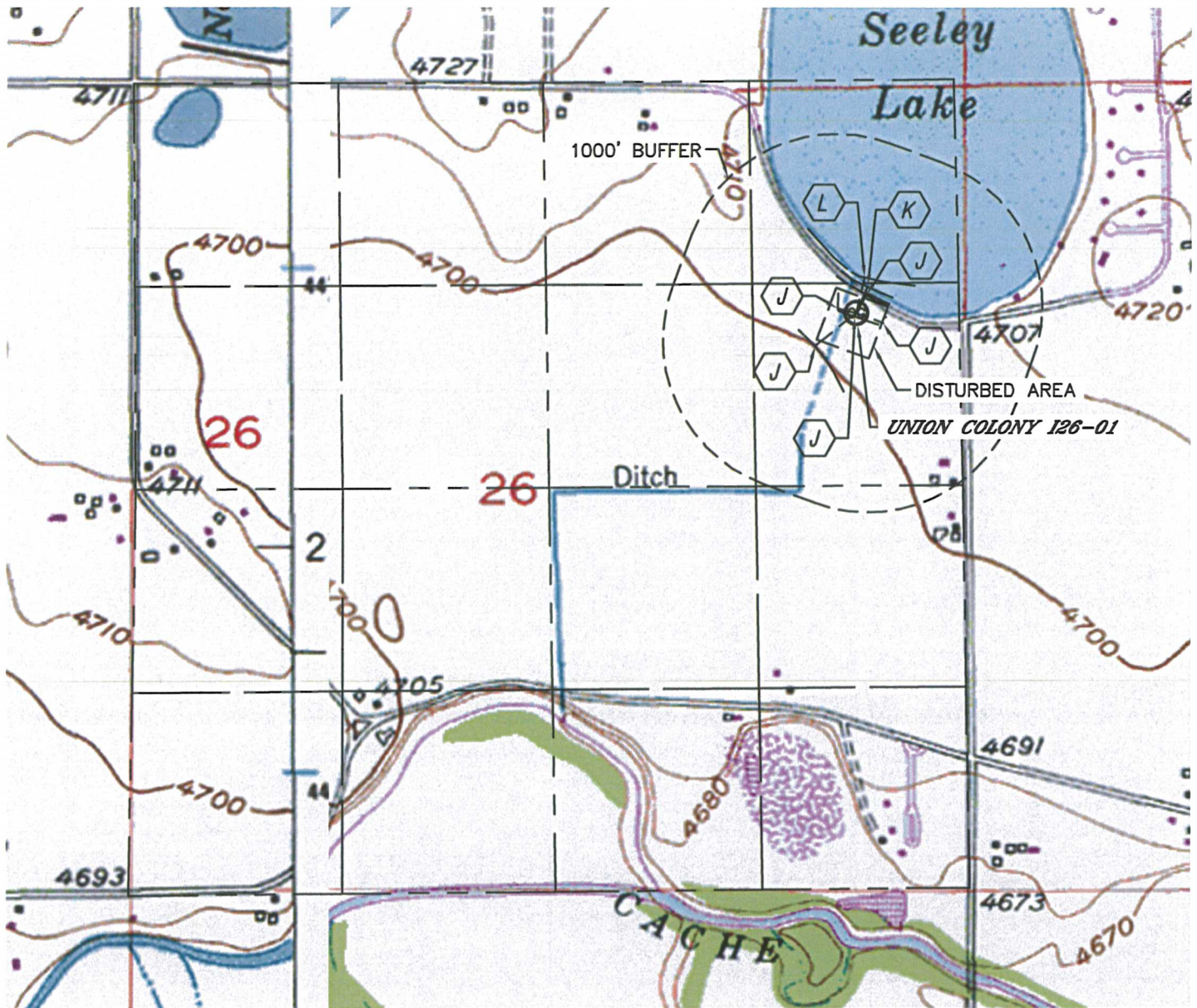





Lat40°, Inc. 1635 Foxtrail Drive, Suite 325 Loveland, CO 970-776-3321

HYDROLOGY MAP

UNION COLONY 126-01

SECTION: 26
TOWNSHIP: 6N
RANGE: 66W



-  DITCH 25' SW, 123' NW, 133' NE, 188' SE, 344' SW
-  BARROW DITCH 144' & 185' NE
-  SEELEY LAKE 237' NE

