

LEGEND

- PROPOSED LOCATION
- EXISTING ROAD
- PROPOSED ROAD



Wasatch Surveying Associates
 906 Main Street Evanston, Wyoming 82930
 Phone No. (307) 789-4545 Fax 307-789-5722



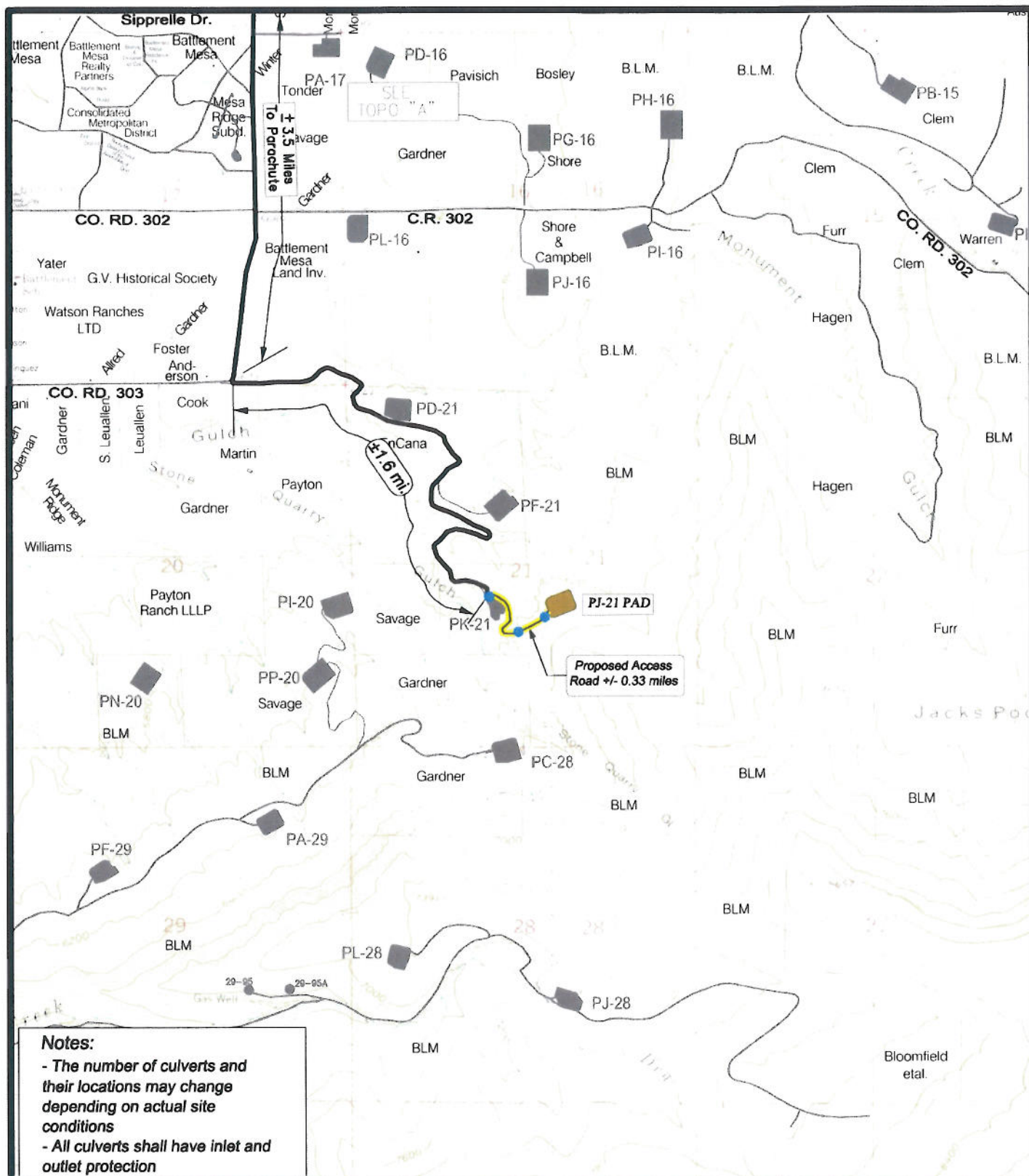
EnCana Oil & Gas (USA) Inc.

PJ-21 Well Pad-Access Route
 SECTION 21, T7S, R95W, 6th, P.M.
 GARFIELD COUNTY, COLORADO

TOPO A

PROJECT NUMBER
 05-04-71
 DATE: 1/12/11
 SCALE: 1:100,000

8
 of 10



LEGEND

- PROPOSED PJ-21 WELL PAD
- PROPOSED ROAD
- PROPOSED CULVERT
- EXISTING ROAD



Wasatch Surveying Associates

906 Main Street Evanston, Wyoming 82930
Phone No. (307) 789-4545 Fax 307-789-5722

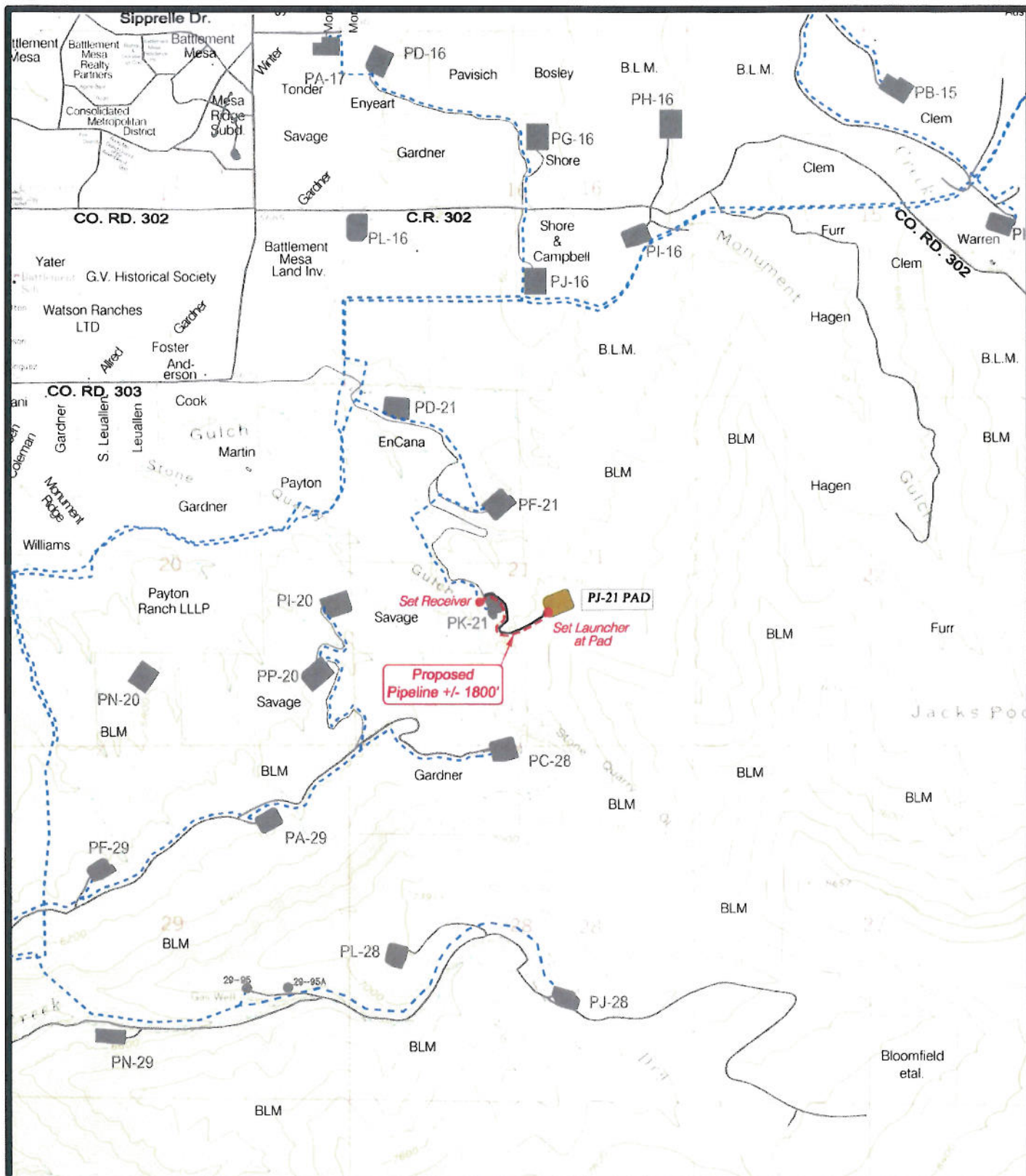
EnCana Oil & Gas (USA) Inc.

PJ-21 Well Pad- Access Route
SECTION 21, T7S, R95W, 6th, P.M.
GARFIELD COUNTY, COLORADO

TOPO B

PROJECT NUMBER
05-04-71
DATE: 1/12/11
SCALE: 1" = 2000'

9
of 10




LEGEND

- PROPOSED PJ-21 WELL PAD
- PROPOSED PIPELINE
- EXISTING PIPELINE



Wasatch Surveying Associates

906 Main Street Evanston, Wyoming 82930
Phone No. (307) 789-4545 Fax 307-789-5722



EnCana Oil & Gas (USA) Inc.

PJ-21 Well Pad-Pipeline Route
SECTION 21, T7S, R95W, 6th, P.M.
GARFIELD COUNTY, COLORADO

TOPO D

PROJECT NUMBER 05-04-71
DATE: 1/12/11
SCALE: 1" = 2000'

10
of 10