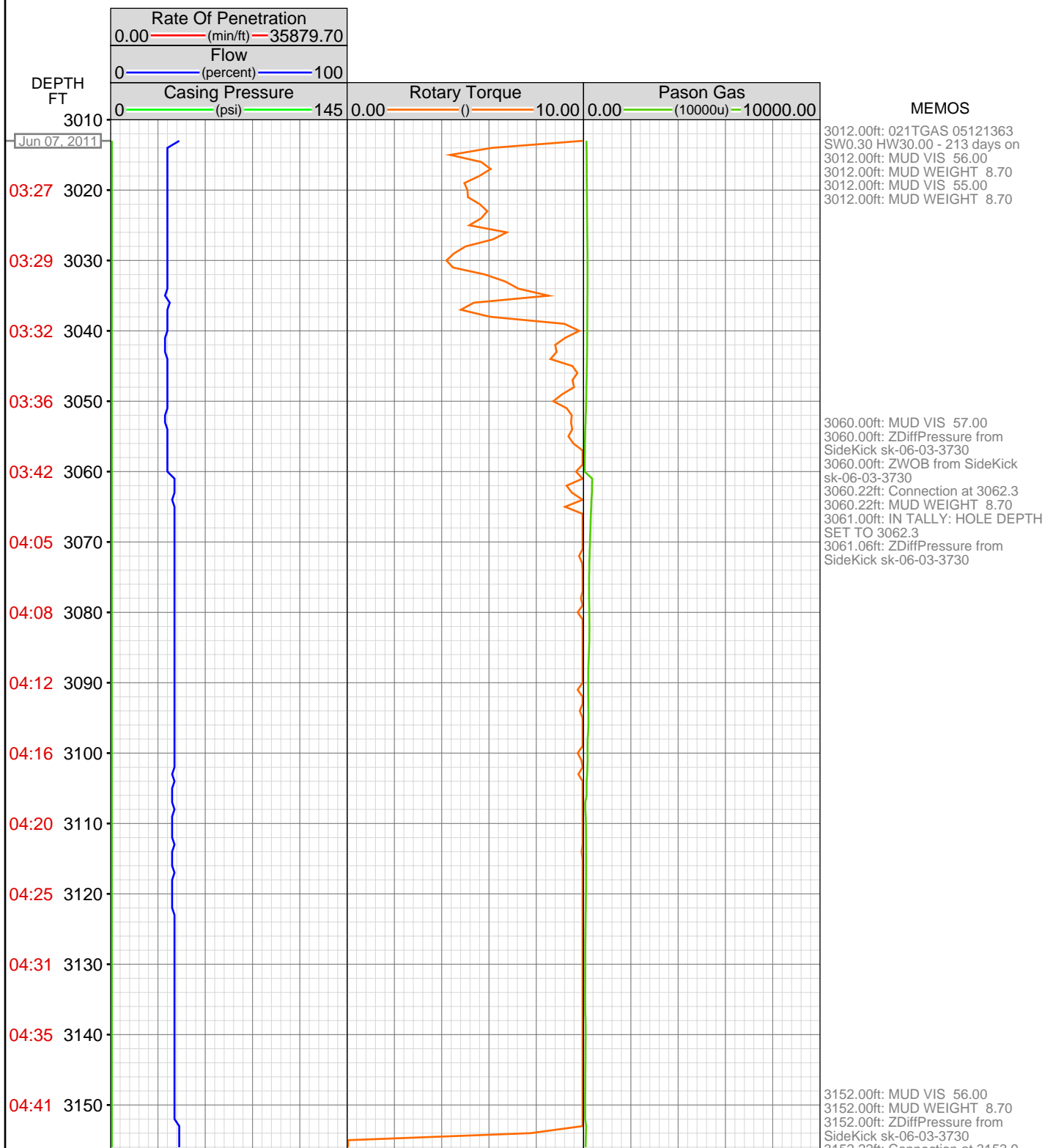


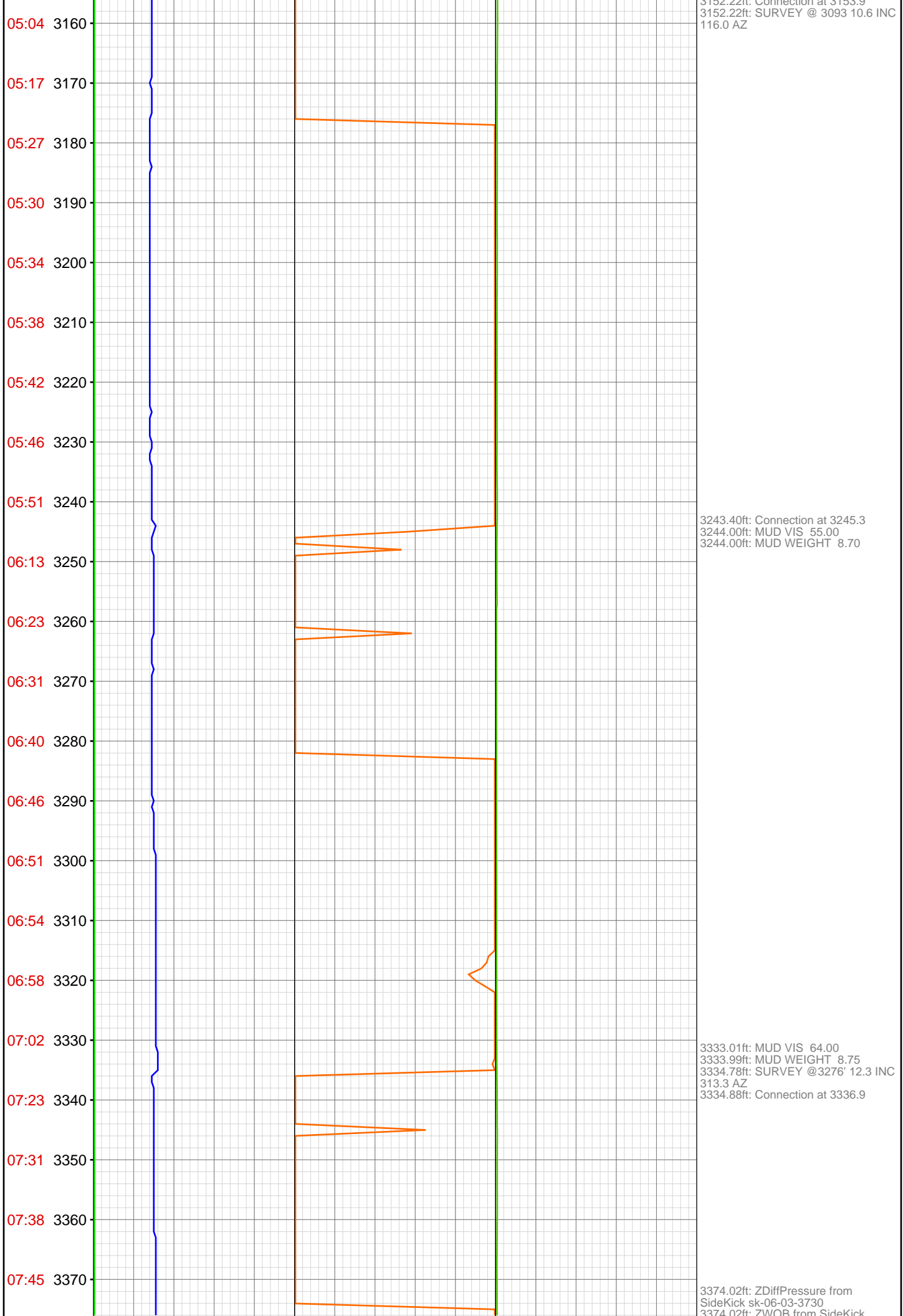
# DataHub EDR Log

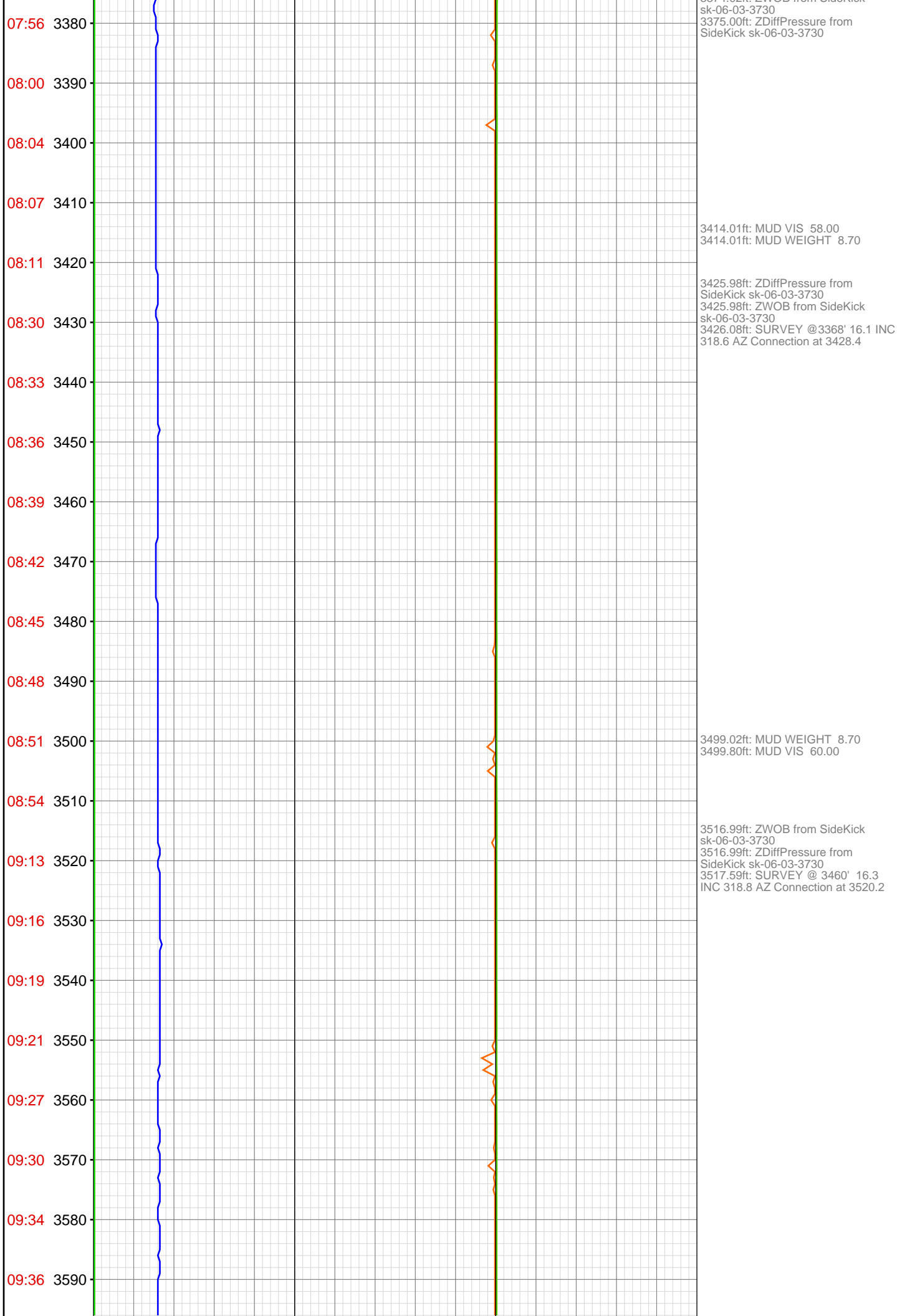
Mon Jun 20, 2011 08:08:58  
Well Dossier 1307317676  
Marilyn Tucker

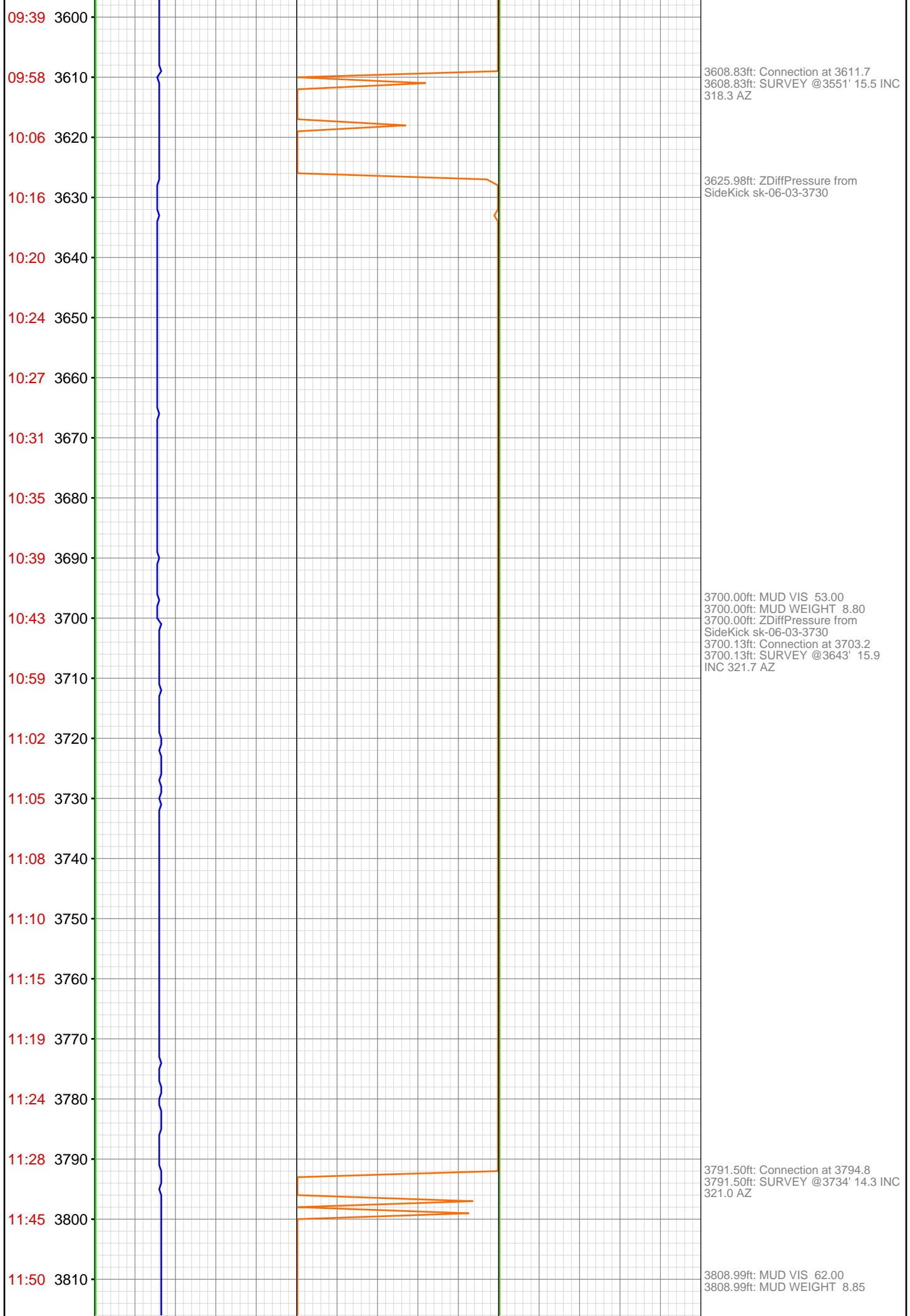
**OPERATOR:** EnCana Oil & Gas (USA), Inc.  
**WELL:** SGU 8504D-25 F-25 496  
**FIELD:**  
**LOCATION:** T4S R96W SECTION:25 ALL  
**COUNTRY:** USA  
**RIG:** Pat-UTI 306

**CONTRACTOR:** Patterson-UTI Drilling Company  
**UNIQUE WELL ID:** 504519762  
**SPUD DATE:** Jun 07, 2011 03:00  
**RELEASE DATE:** Jun 15, 2011 21:00

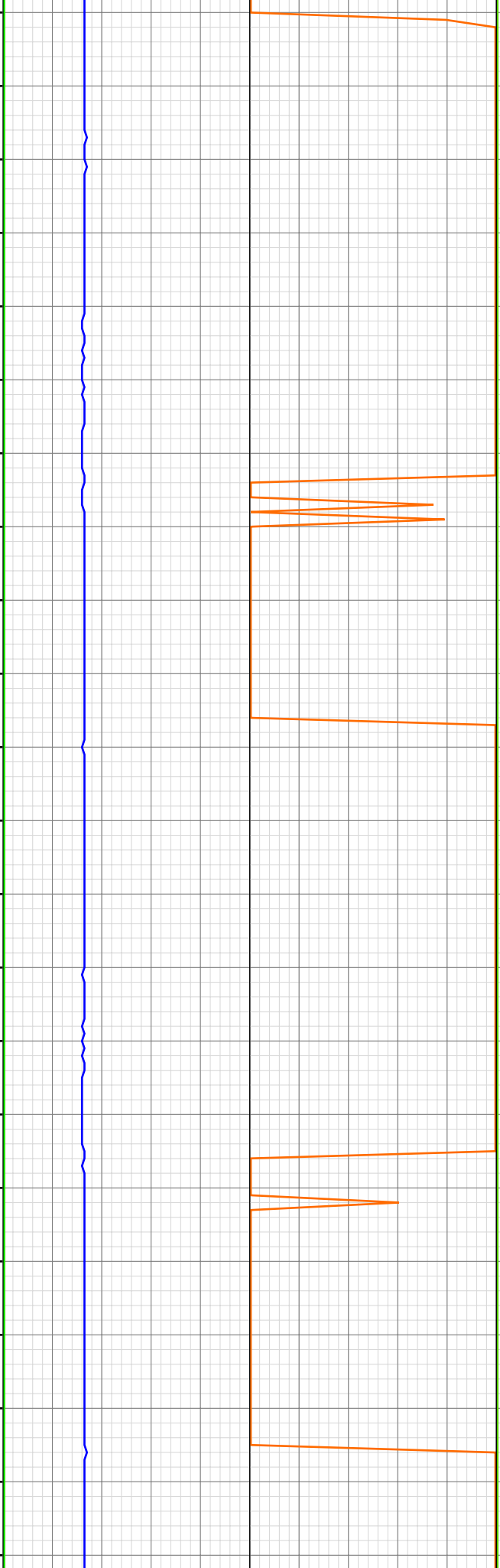








11:56 3820  
12:03 3830  
12:07 3840  
12:09 3850  
12:12 3860  
12:15 3870  
12:19 3880  
12:47 3890  
12:52 3900  
12:57 3910  
13:04 3920  
13:07 3930  
13:09 3940  
13:12 3950  
13:15 3960  
13:18 3970  
13:37 3980  
13:44 3990  
13:49 4000  
13:54 4010  
14:01 4020  
14:04 4030



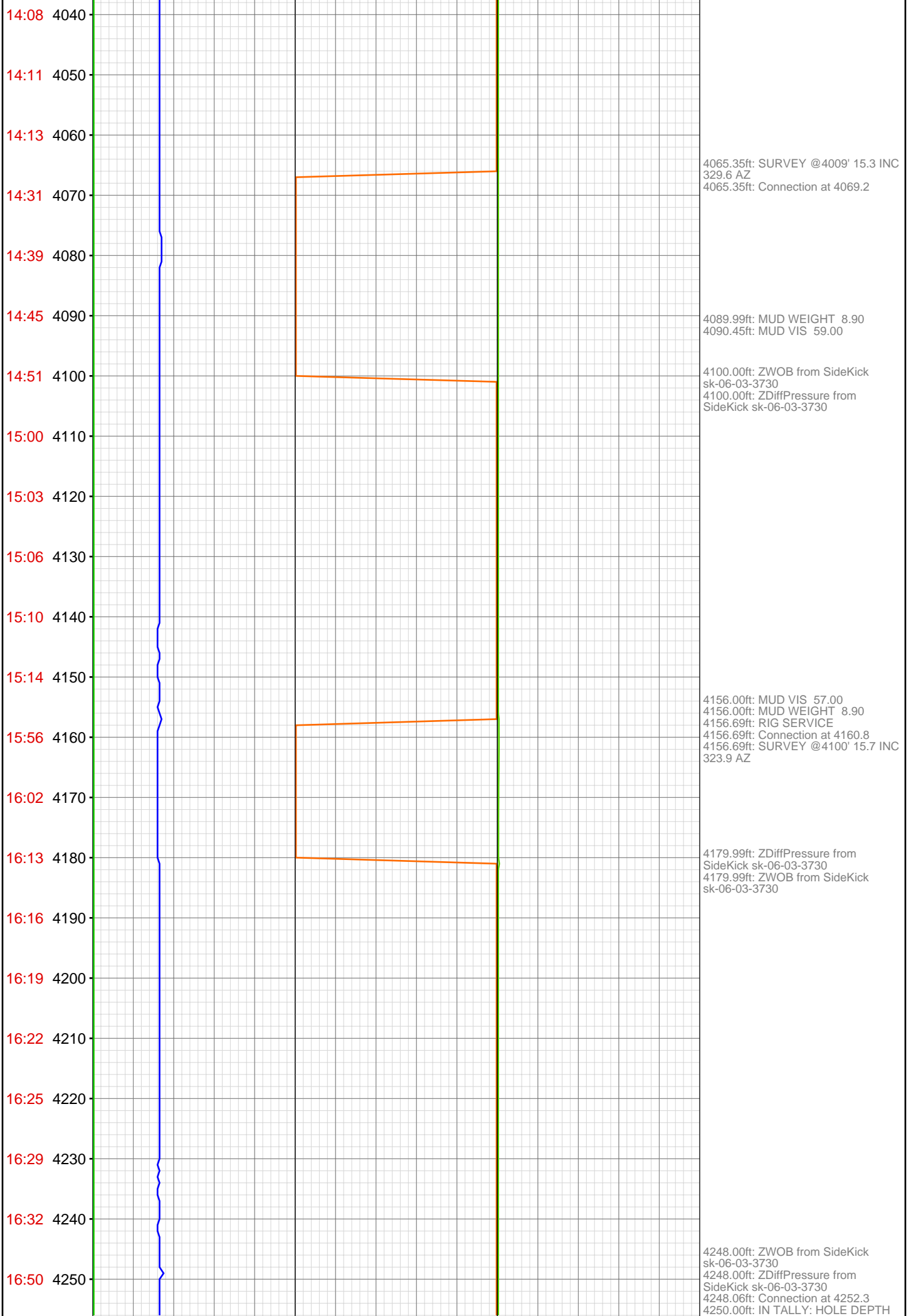
3820.01ft: ZDiffPressure from  
SideKick sk-06-03-3730  
3820.01ft: ZWOB from SideKick  
sk-06-03-3730

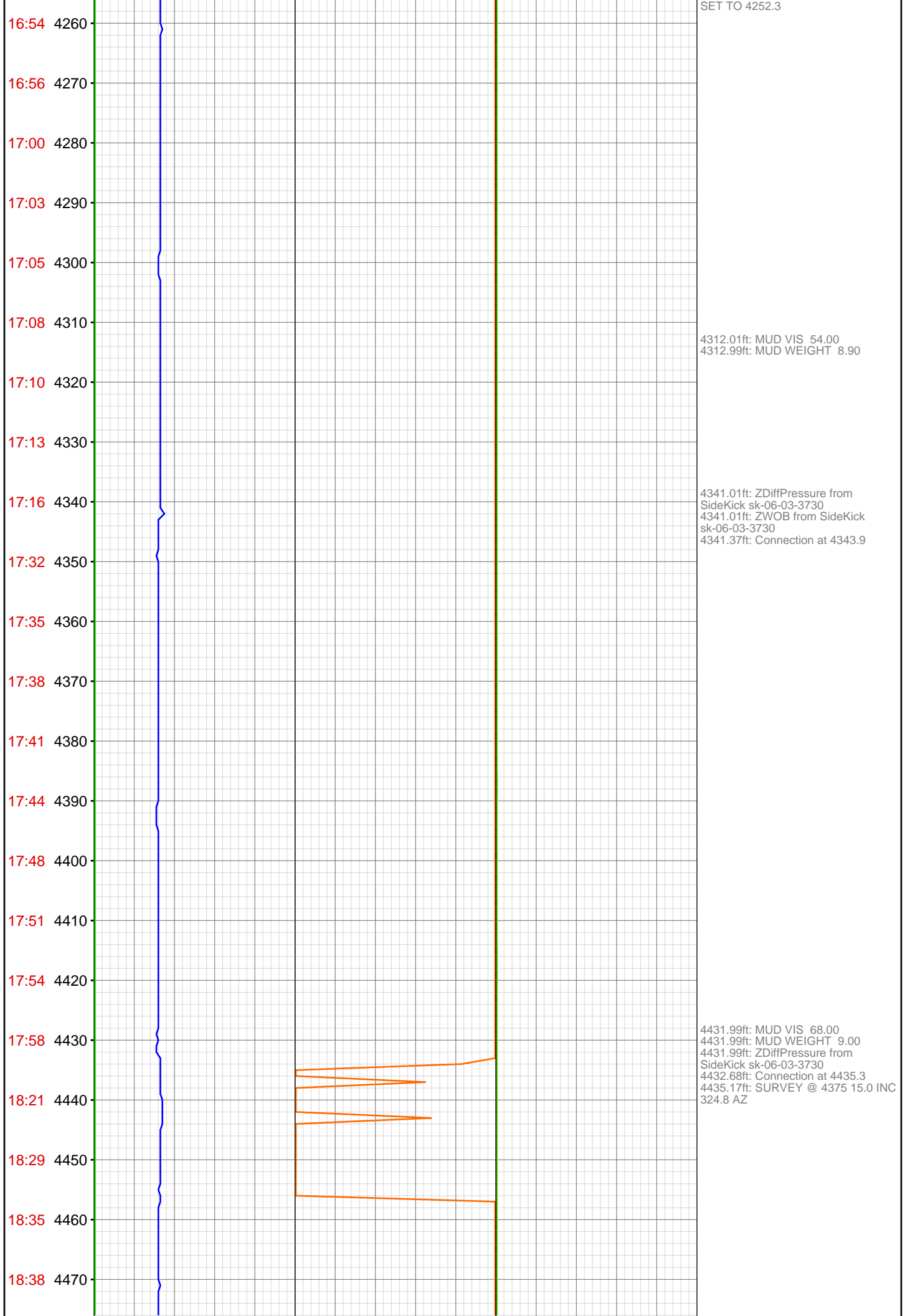
3882.87ft: SURVEY @3826' 13.5 INC  
320.6 AZ  
3882.87ft: Connection at 3886.4

3916.01ft: MUD VIS 56.00  
3916.54ft: MUD WEIGHT 8.90

3974.02ft: SURVEY @3917' 13.1 INC  
321.3 AZ Connection at 3977.7

4012.99ft: MUD VIS 57.00  
4013.78ft: MUD WEIGHT 8.90





18:41 4480

18:44 4490

18:47 4500

18:52 4510

18:56 4520

19:14 4530

19:21 4540

19:26 4550

19:29 4560

19:31 4570

19:35 4580

19:38 4590

19:41 4600

19:44 4610

19:59 4620

20:02 4630

20:04 4640

20:08 4650

20:10 4660

20:13 4670

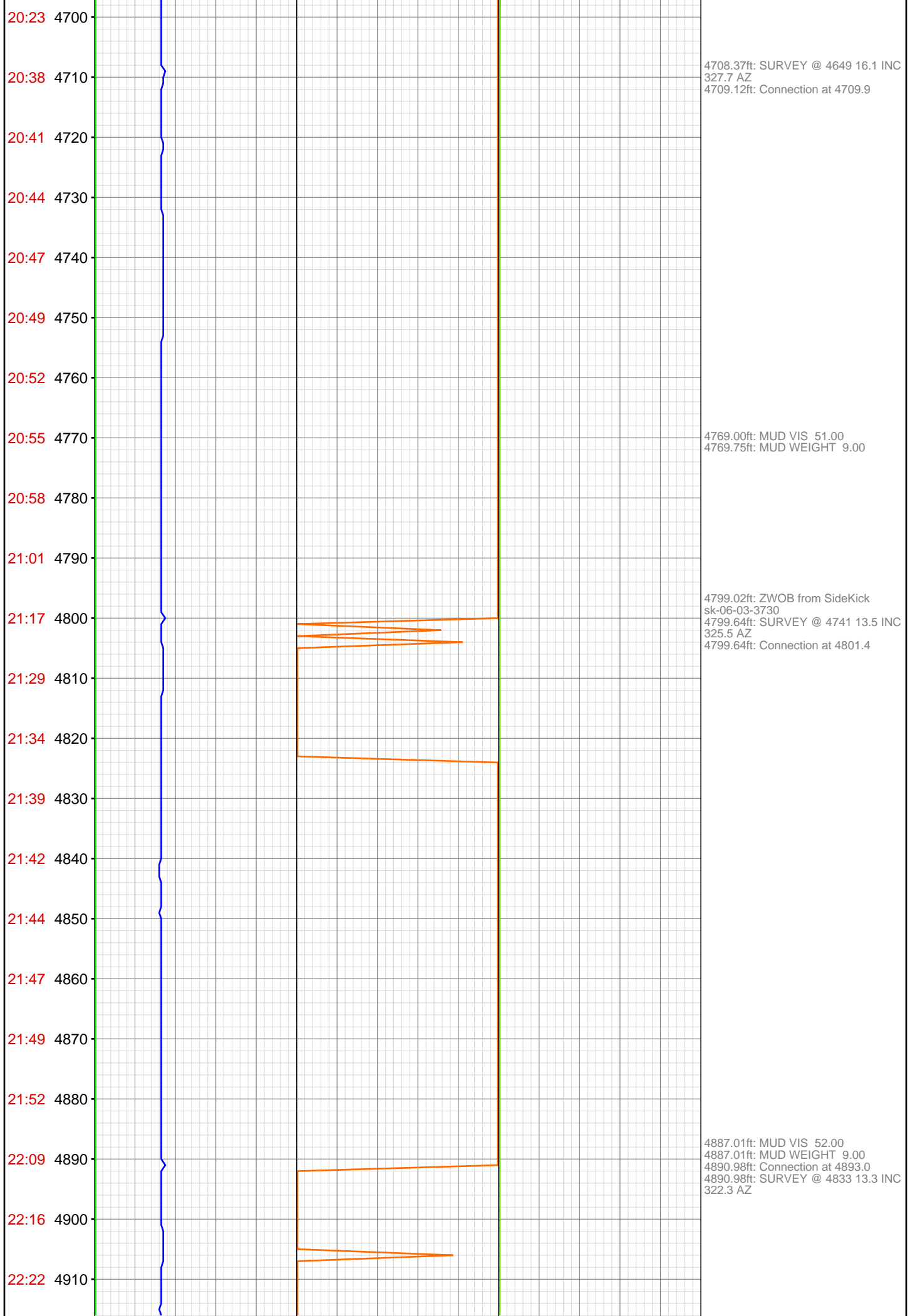
20:16 4680

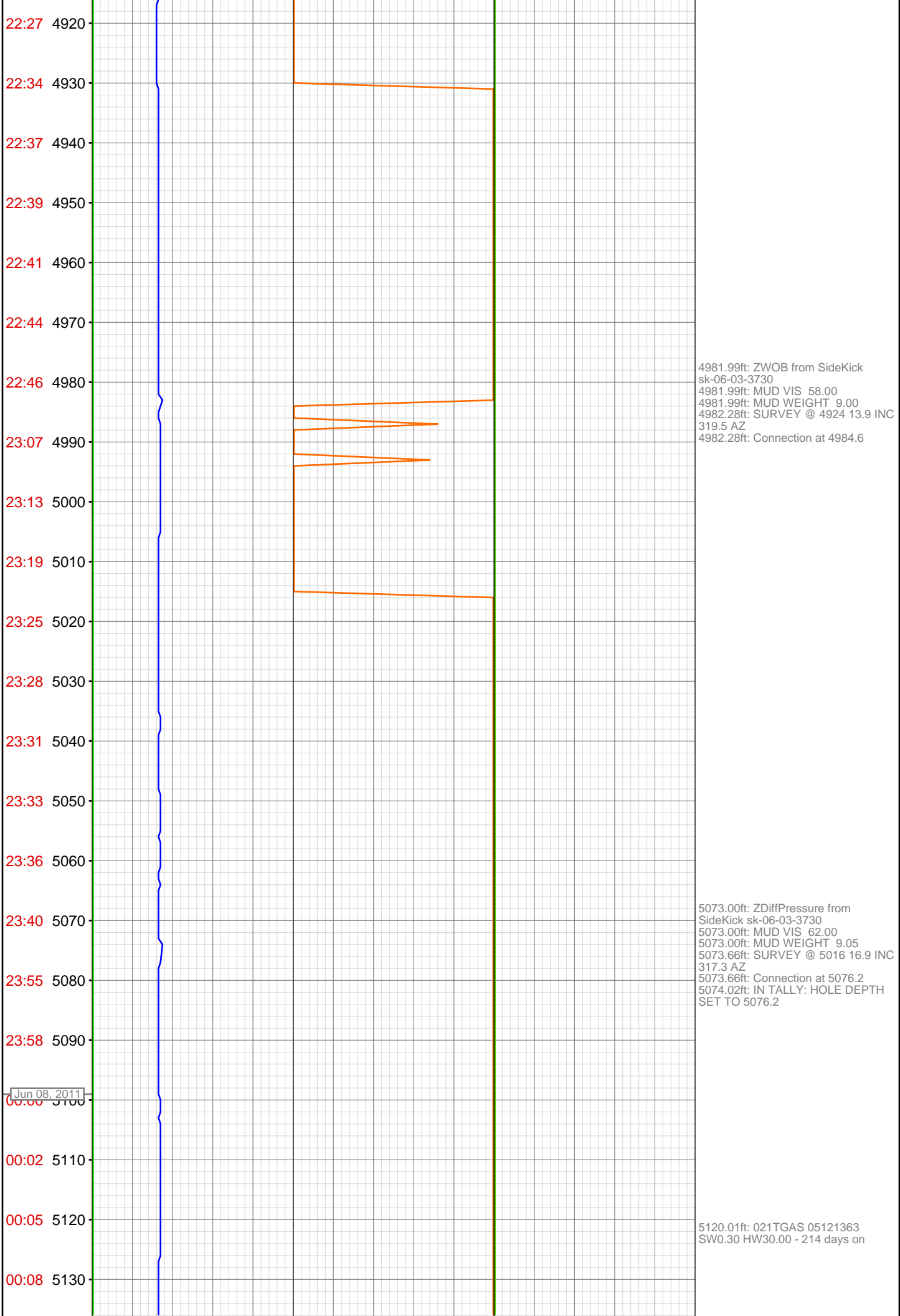
20:20 4690

4523.00ft: MUD VIS 52.00  
4523.00ft: MUD WEIGHT 8.95  
4524.02ft: SURVEY @ 4466 15.7 INC  
321.9 AZ  
4525.69ft: Connection at 4526.8

4614.99ft: ZWOB from SideKick  
sk-06-03-3730  
4614.99ft: ZDiffPressure from  
SideKick sk-06-03-3730  
4615.39ft: SURVEY @ 4558 17.5 INC  
327.1 AZ  
4616.01ft: IN TALLY: HOLE DEPTH  
SET TO 4618.4  
4616.01ft: MUD WEIGHT 8.90  
4616.34ft: Connection at 4618.4  
4618.34ft: MUD VIS 50.00







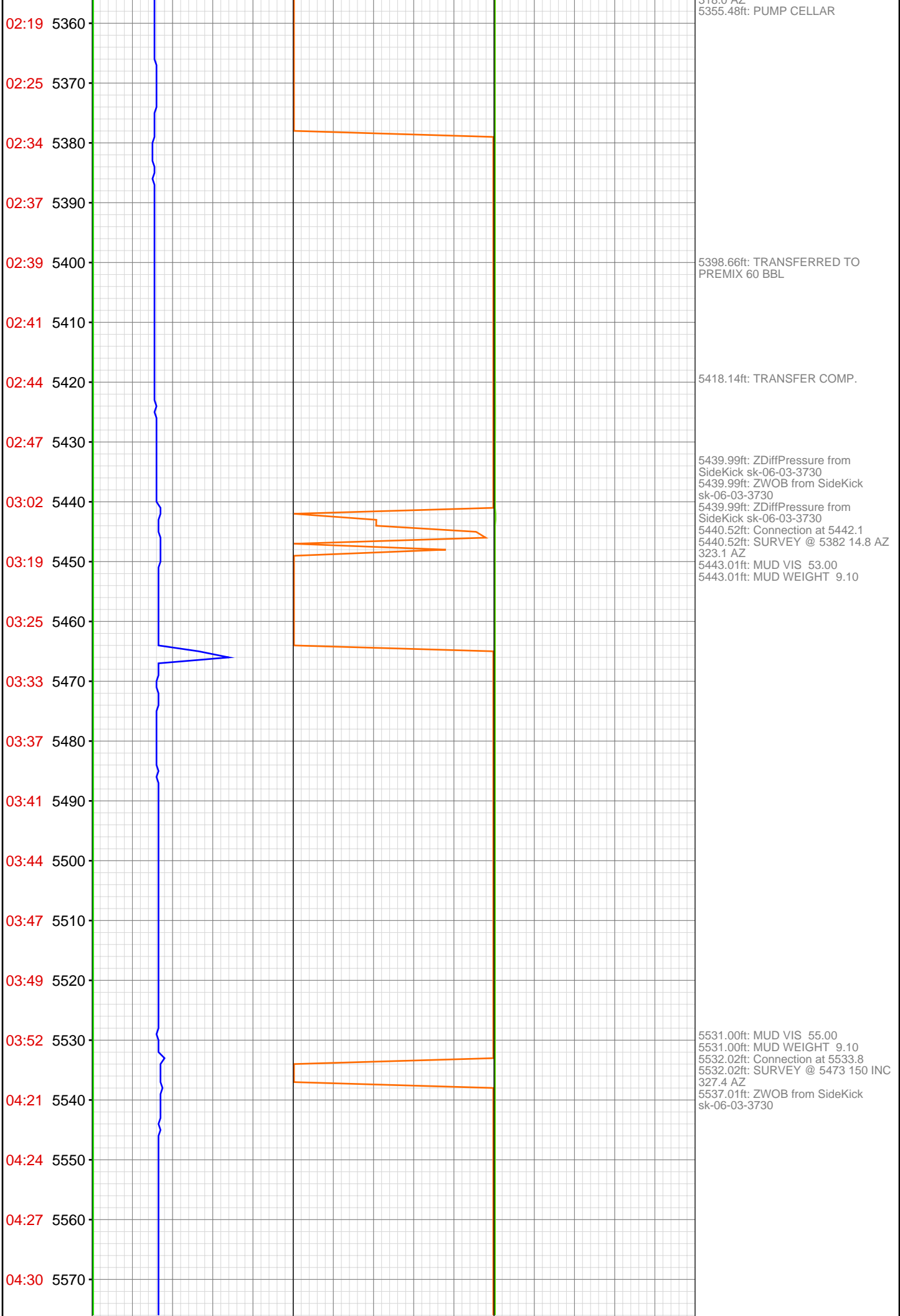
00:10 5140  
00:12 5150  
00:15 5160  
00:32 5170  
00:36 5180  
00:39 5190  
00:41 5200  
00:44 5210  
00:47 5220  
00:50 5230  
00:54 5240  
00:56 5250  
01:13 5260  
01:21 5270  
01:28 5280  
01:41 5290  
01:43 5300  
01:46 5310  
01:49 5320  
01:52 5330  
01:55 5340  
02:10 5350

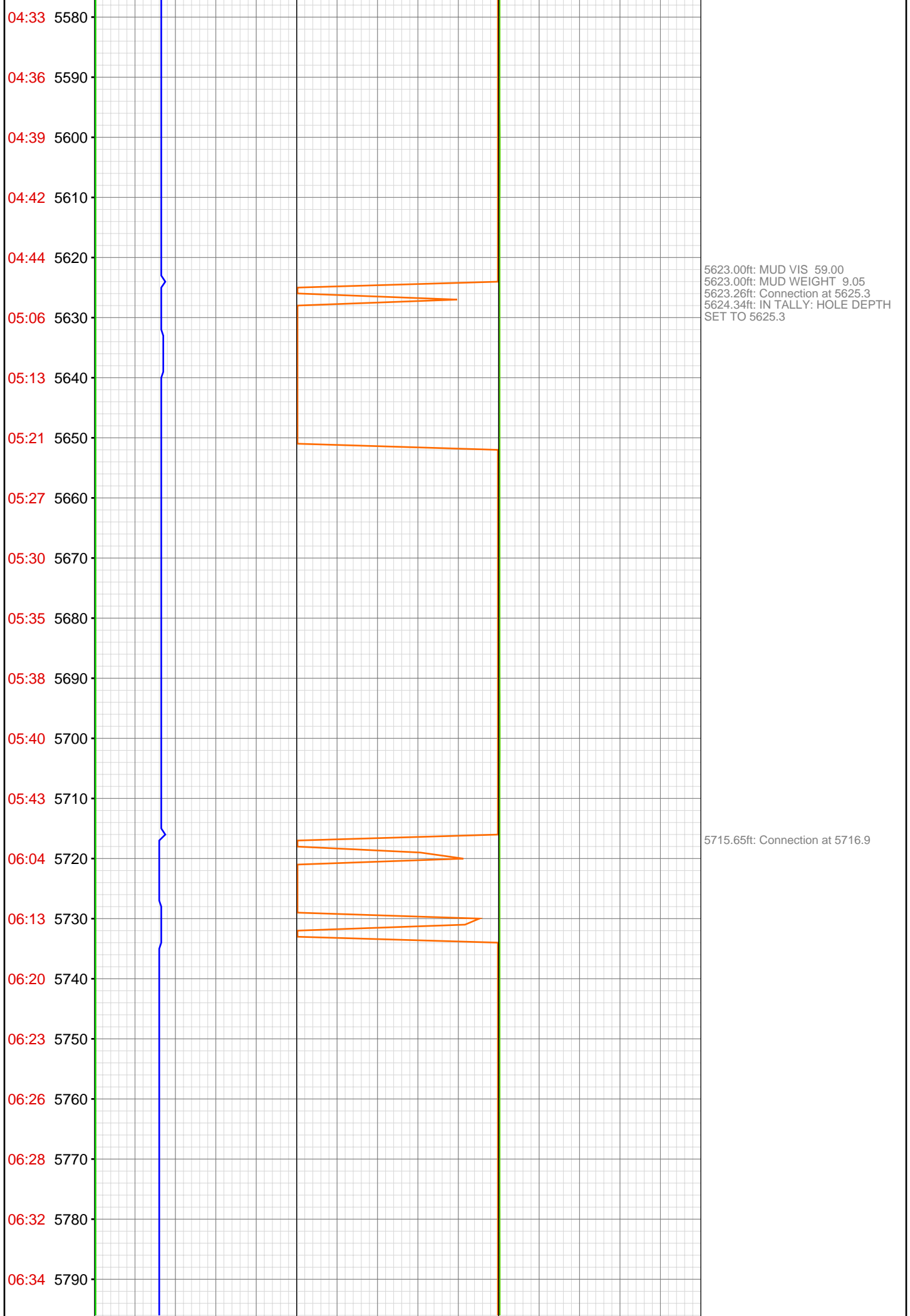
5166.31ft: SURVEY @ 5107 15.7 INC  
319.7 AZ  
5166.31ft: Connection at 5167.7

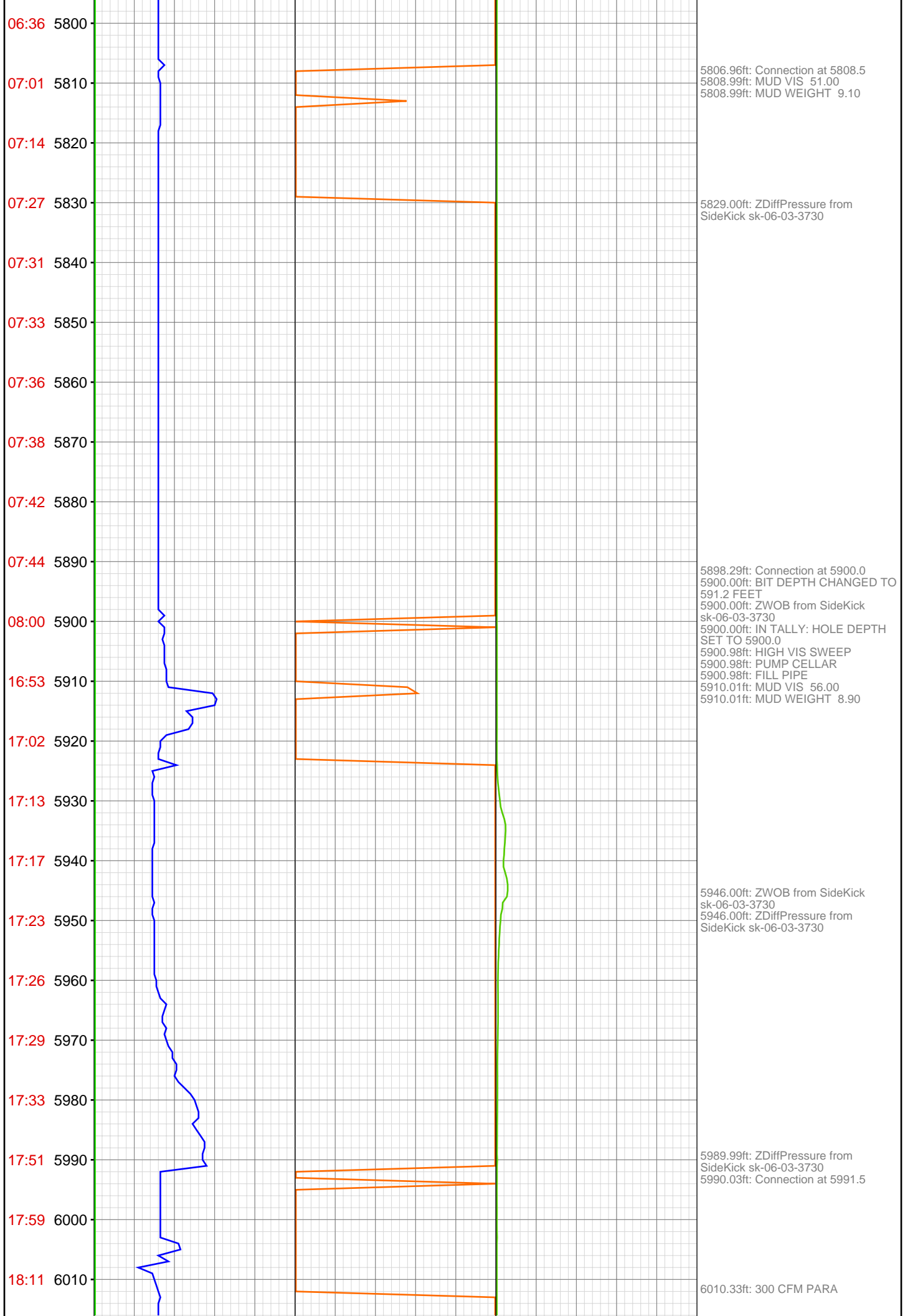
5254.99ft: MUD VIS 69.00  
5254.99ft: MUD WEIGHT 9.20  
5256.99ft: ZDiffPressure from  
SideKick sk-06-03-3730  
5256.99ft: ZWOB from SideKick  
sk-06-03-3730  
5257.64ft: Connection at 5259.3  
5257.64ft: SURVEY @ 5199 13.9 INC  
316.5 AZ  
5258.60ft: IN TALLY: HOLE DEPTH  
SET TO 5259.3

5284.65ft: X/O PUMPS  
5284.65ft: ZDiffPressure from  
SideKick sk-06-03-3730

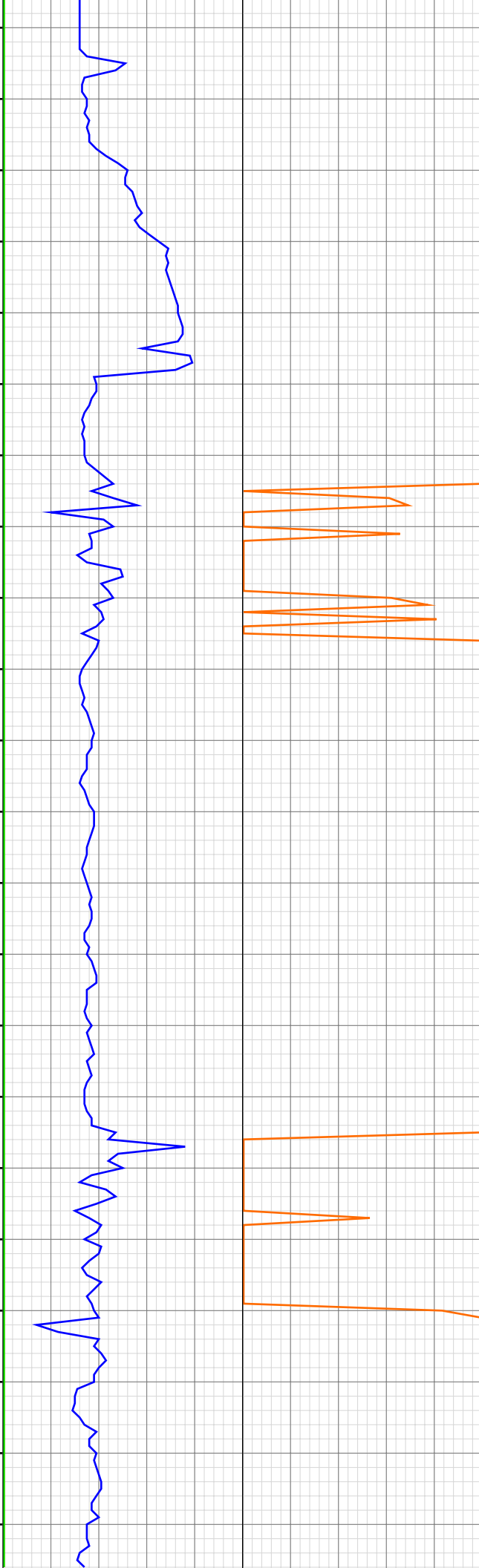
5349.02ft: ZDiffPressure from  
SideKick sk-06-03-3730  
5349.02ft: MUD VIS 58.00  
5349.02ft: MUD WEIGHT 9.15  
5349.25ft: Connection at 5350.6  
5349.25ft: SURVEY @ 5290 13.8 INC  
318.0 AZ







18:16 6020  
18:20 6030  
18:23 6040  
18:26 6050  
18:30 6060  
18:33 6070  
18:36 6080  
19:03 6090  
19:12 6100  
19:23 6110  
19:26 6120  
19:28 6130  
19:31 6140  
19:35 6150  
19:38 6160  
19:41 6170  
20:08 6180  
20:17 6190  
20:27 6200  
20:33 6210  
20:36 6220  
20:40 6230



6081.00ft: IN TALLY: HOLE DEPTH  
SET TO 6083.1  
6081.00ft: ZWOB from SideKick  
sk-06-03-3730  
6081.00ft: ZDiffPressure from  
SideKick sk-06-03-3730  
6083.10ft: SURVEY @ 6013 15.0 INC  
325.7 AZ  
6083.10ft: Connection at 6083.1  
6091.44ft: 500 CFM PARA

6108.99ft: MUD VIS 49.00

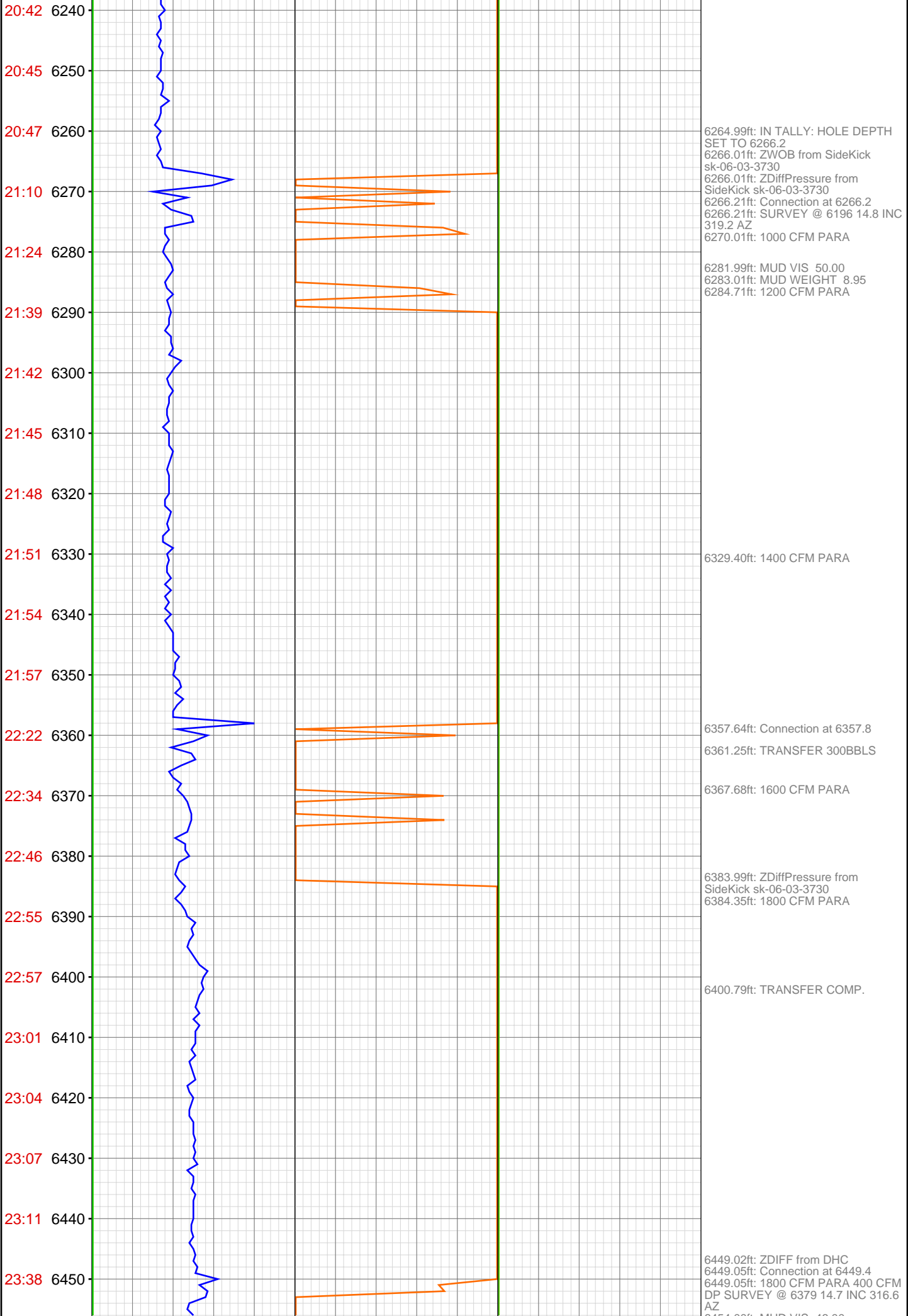
6115.65ft: MUD WEIGHT 9.00

6174.54ft: SURVEY @ 6104 15.1 INC  
319.1 AZ  
6174.54ft: Connection at 6174.8

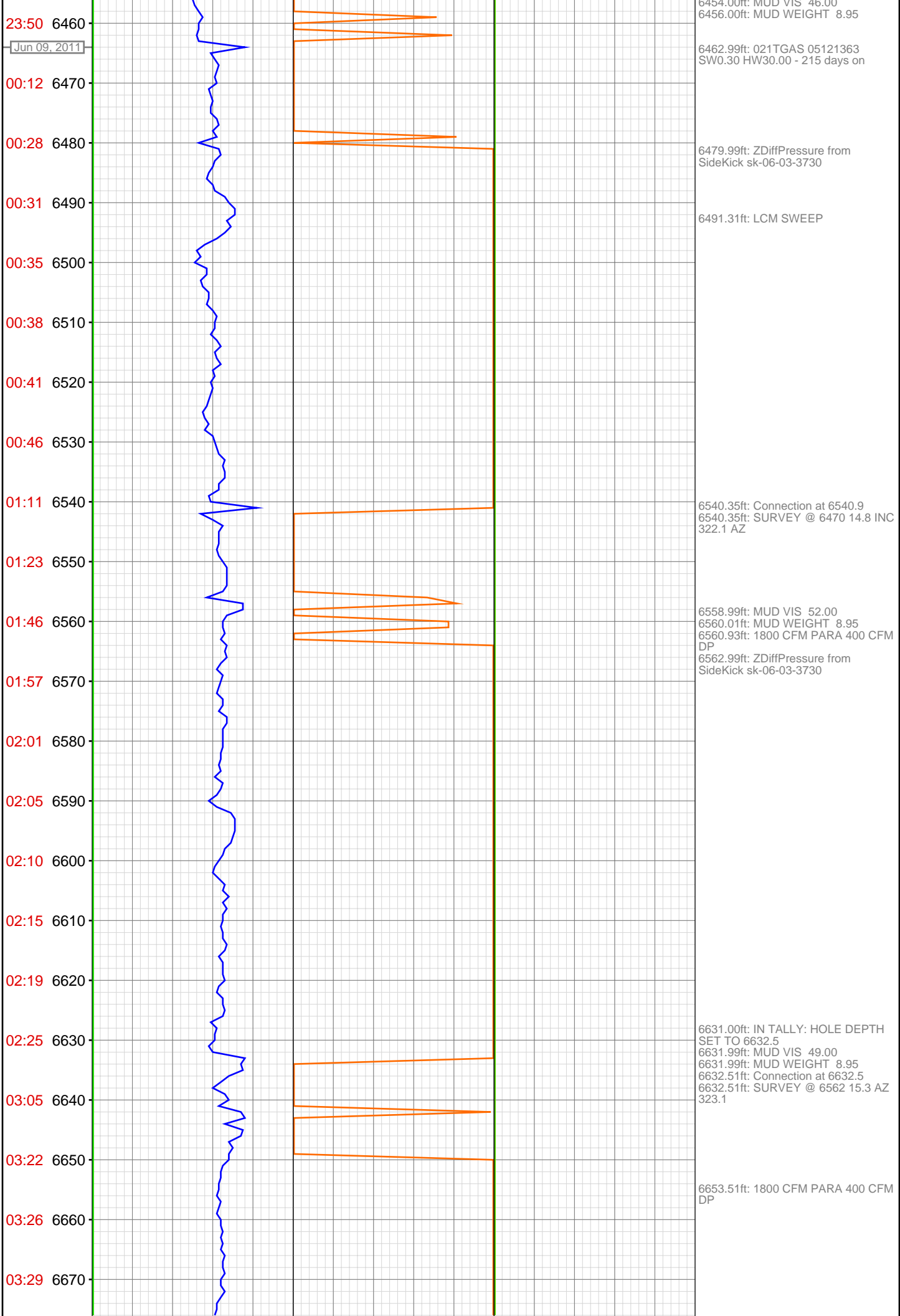
6180.61ft: 600 CFM PARA

6200.00ft: MUD VIS 55.00  
6200.98ft: MUD WEIGHT 8.95


6206.50ft: 800 CFM PARA







03:33 6680  
03:38 6690  
03:42 6700  
03:46 6710  
03:51 6720  
04:26 6730  
04:46 6740  
05:00 6750  
05:12 6760  
05:15 6770  
05:19 6780  
05:23 6790  
05:26 6800  
05:30 6810  
05:59 6820  
06:23 6830  
06:26 6840  
06:29 6850  
06:32 6860  
06:35 6870  
06:39 6880  
06:42 6890



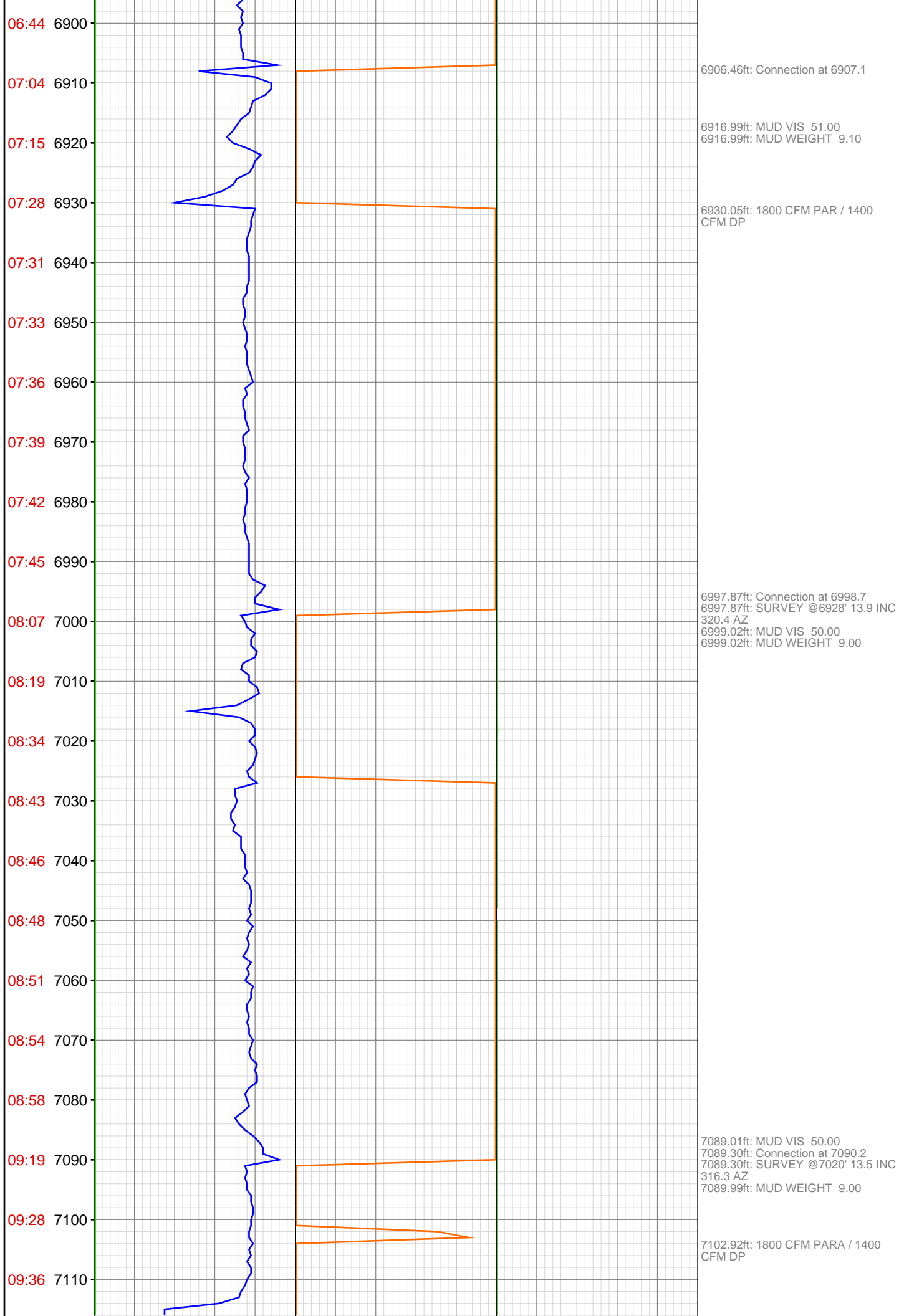
6723.95ft: Connection at 6724.1  
6723.95ft: 1800 CFM PARA 600 CFM DP  
6724.02ft: MUD VIS 53.00  
6725.00ft: MUD WEIGHT 9.10  
6729.00ft: MUD WEIGHT 9.00  
6731.89ft: 1800 CFM PARA 800 CFM DP

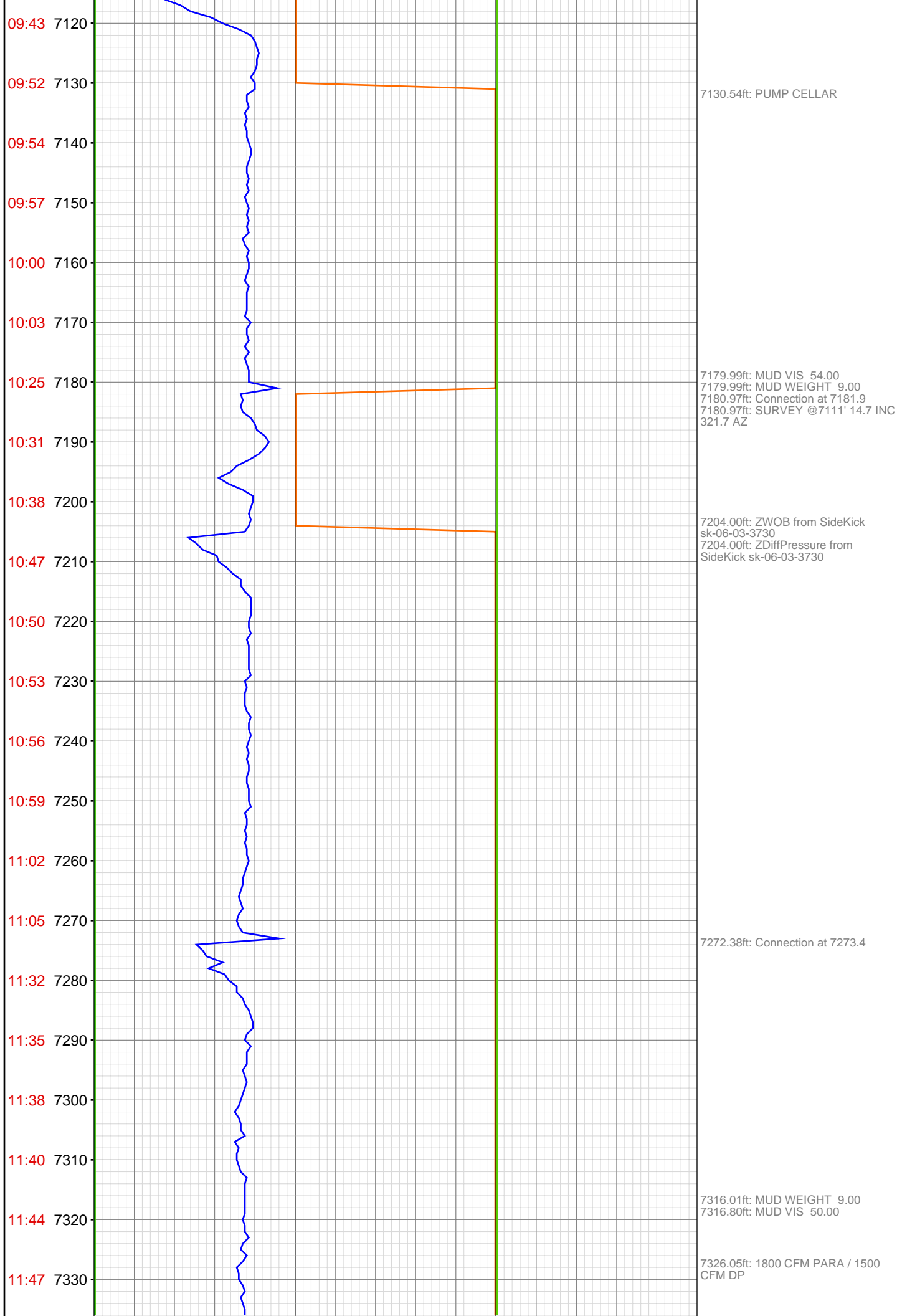
6754.99ft: ZDiffPressure from SideKick sk-06-03-3730

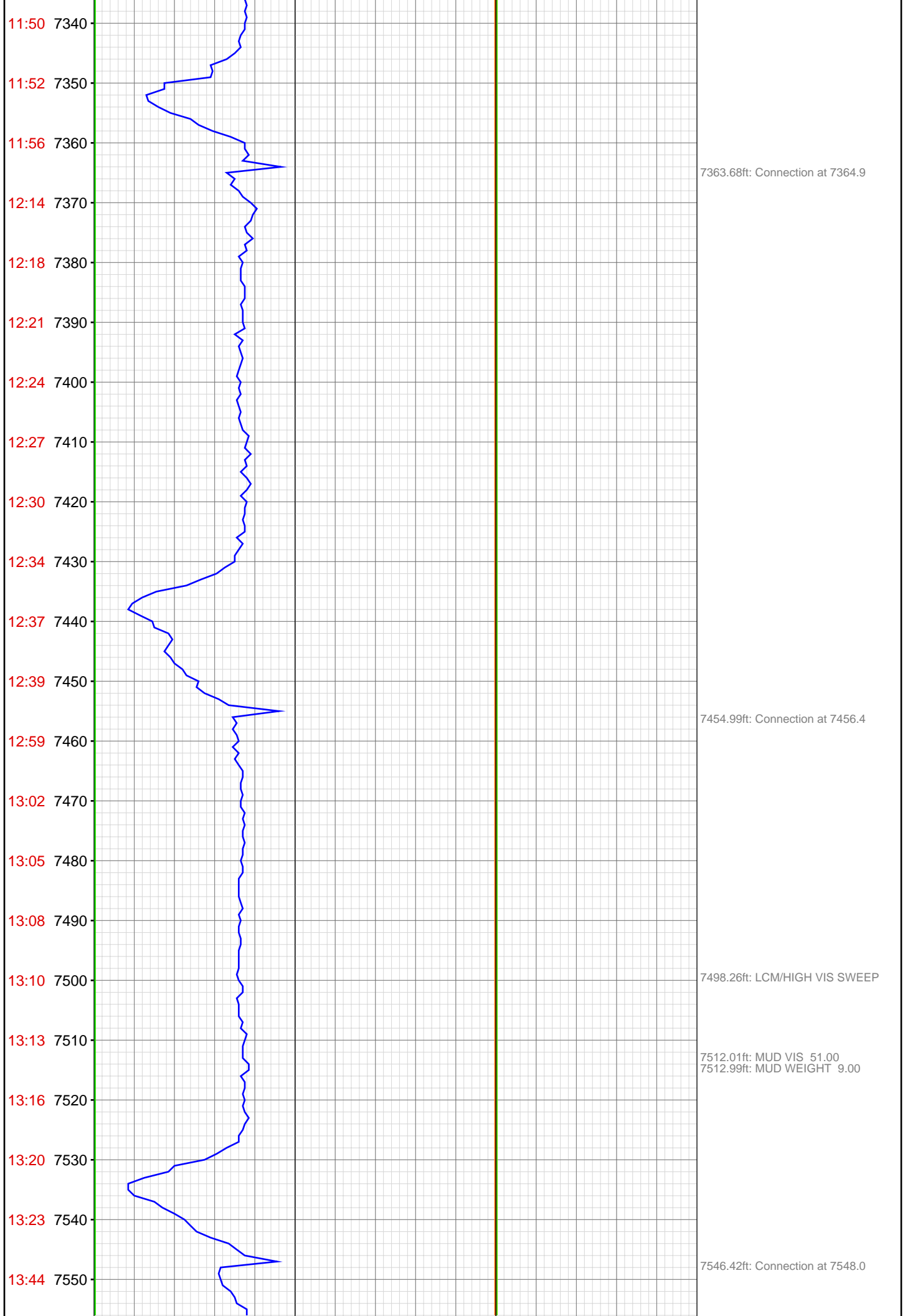
6814.99ft: MUD VIS 50.00  
6814.99ft: MUD WEIGHT 9.05  
6815.35ft: Connection at 6815.7

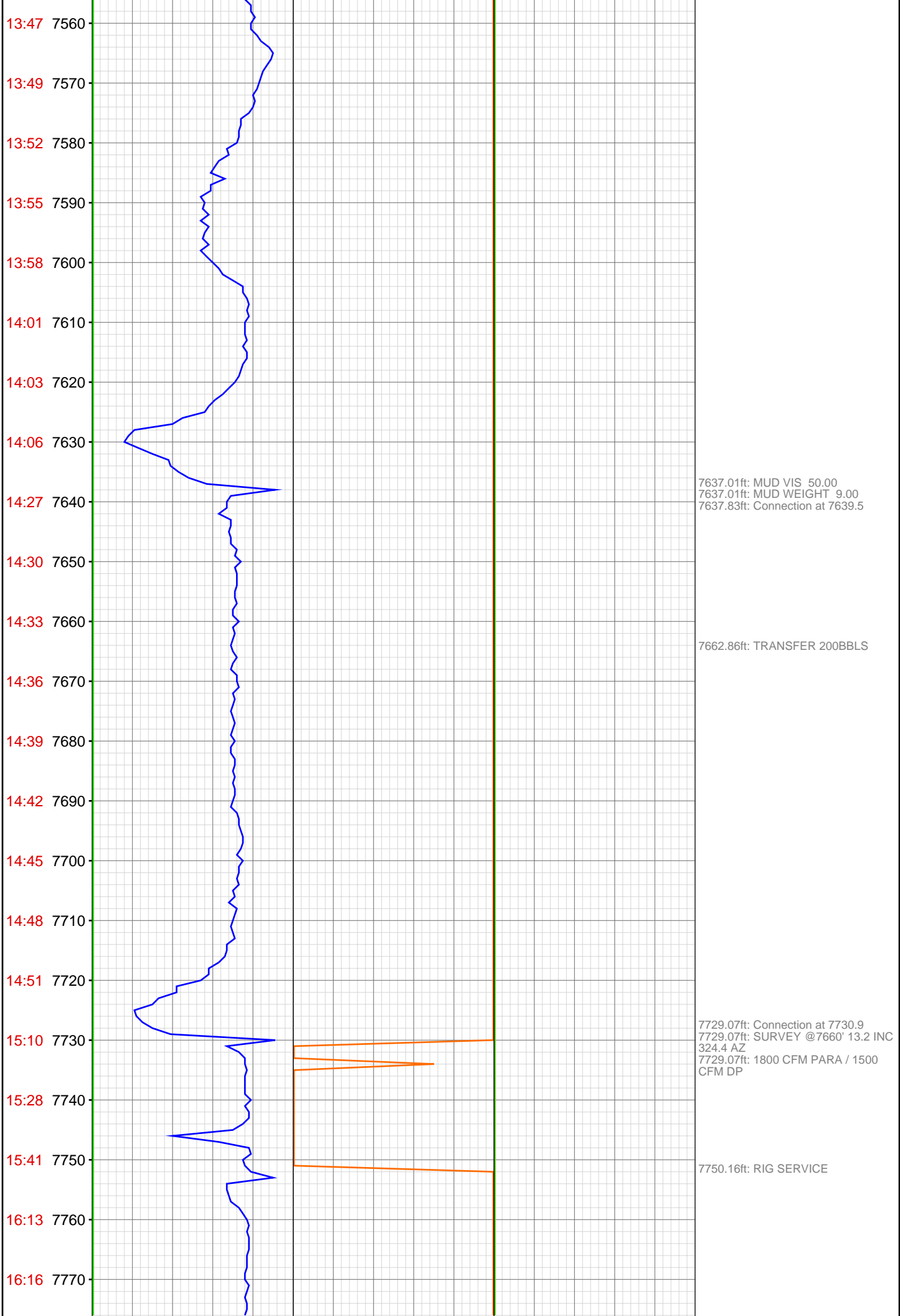
6823.06ft: PARA 1800 CFM / DS 1000 CFM  
6829.49ft: PARA 1800 CFM / DP 1200 CFM  
6829.99ft: ZDiffPressure from SideKick sk-06-03-3730

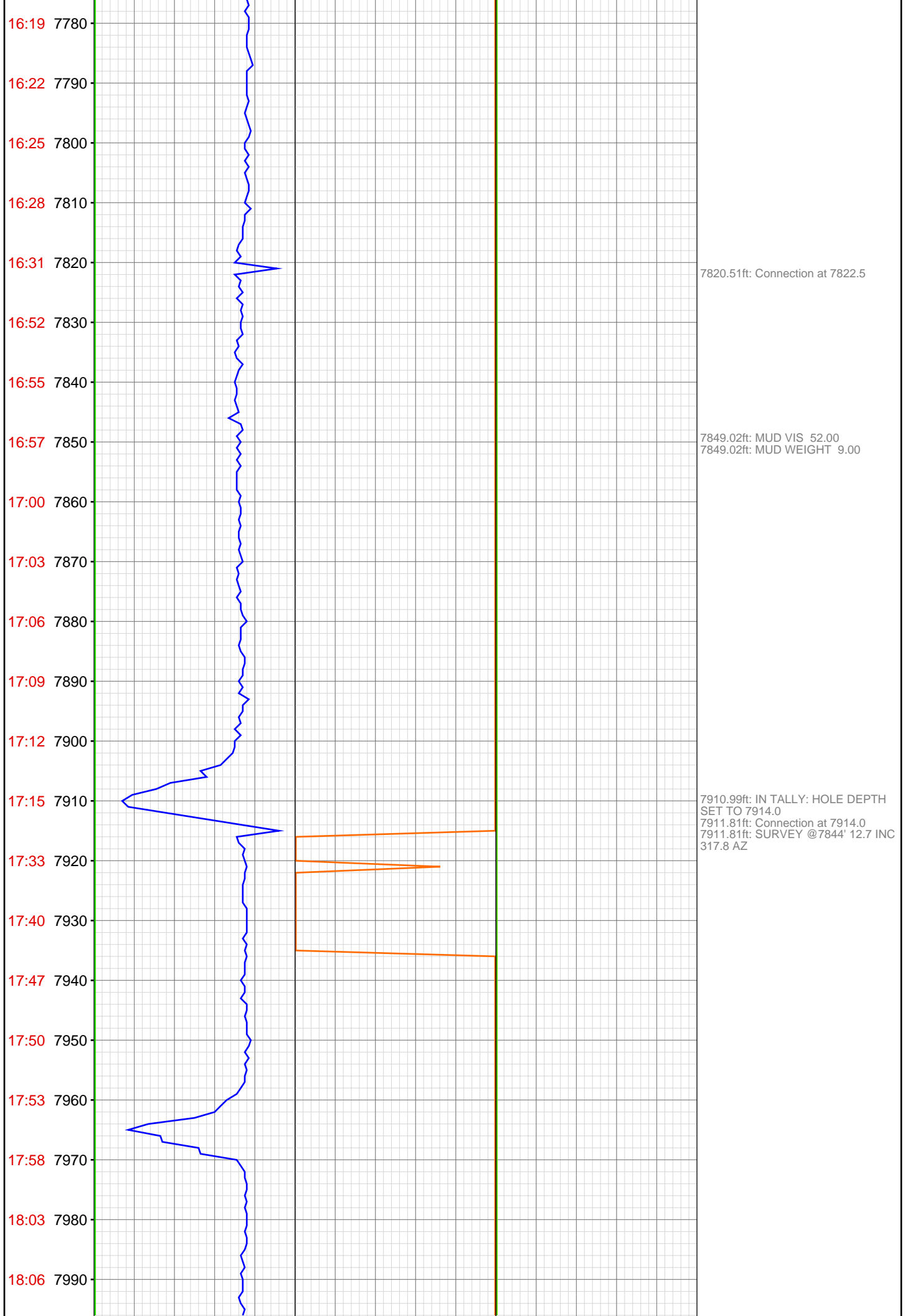
6851.05ft: HIGH VIS SWEEP

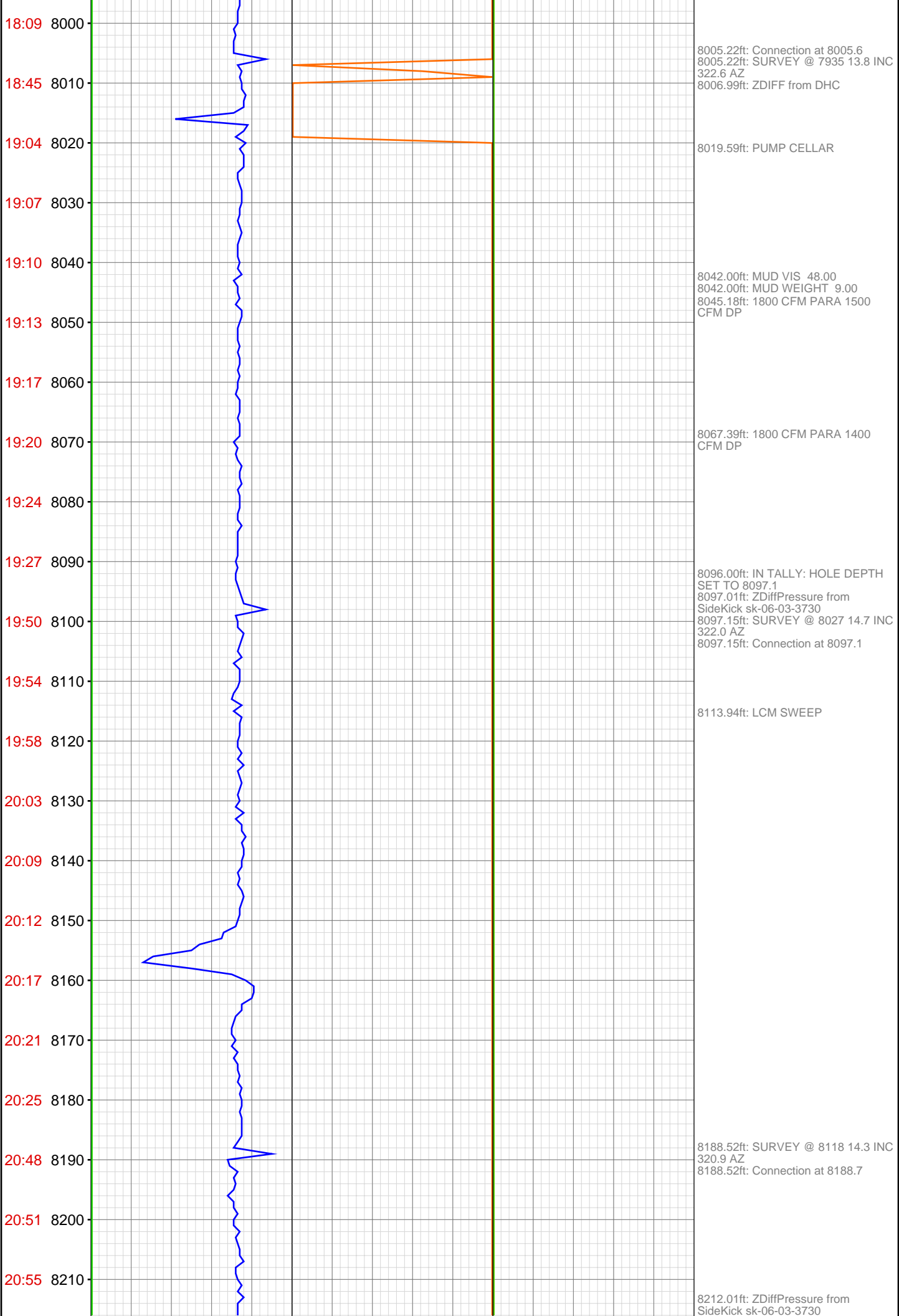




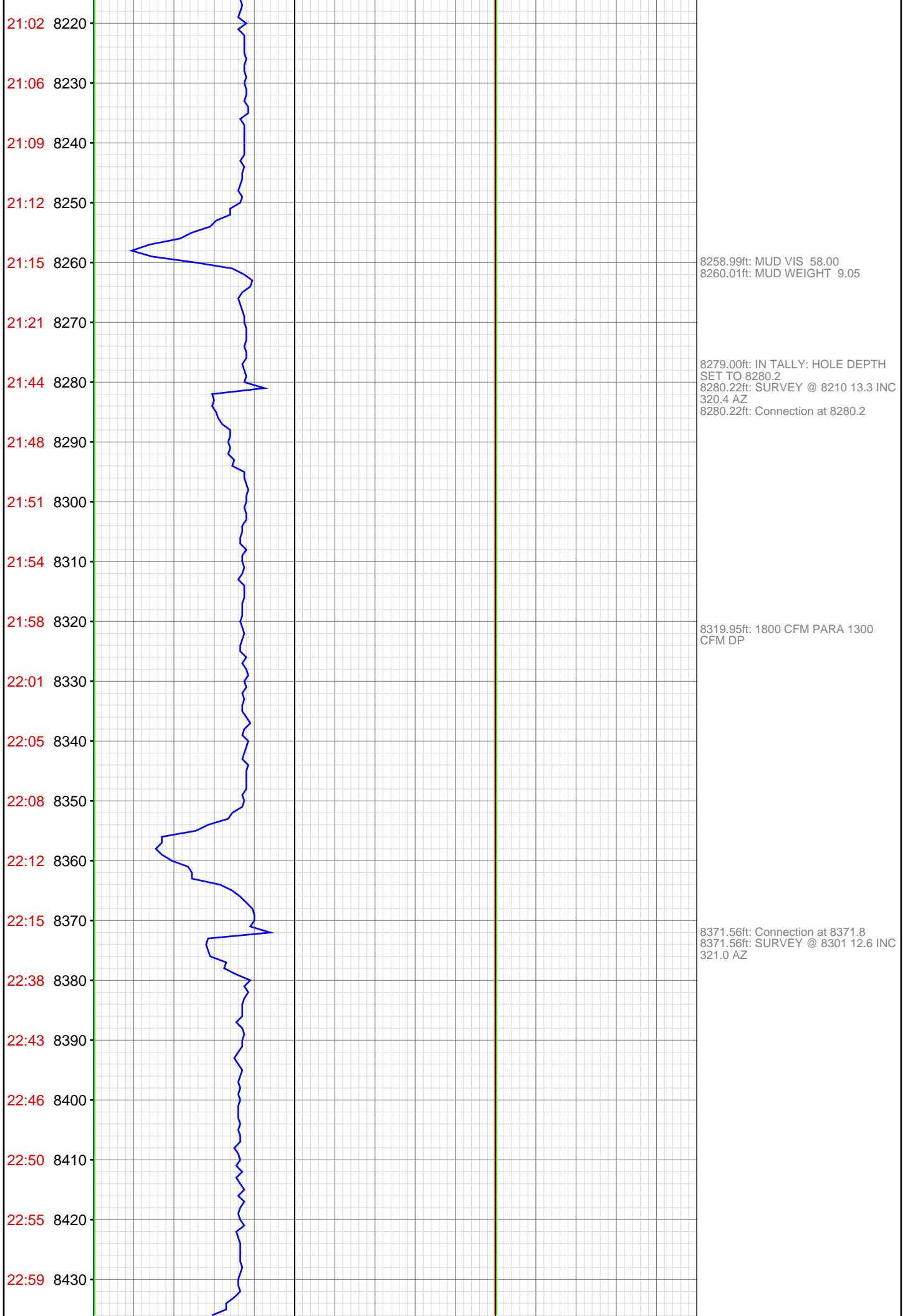


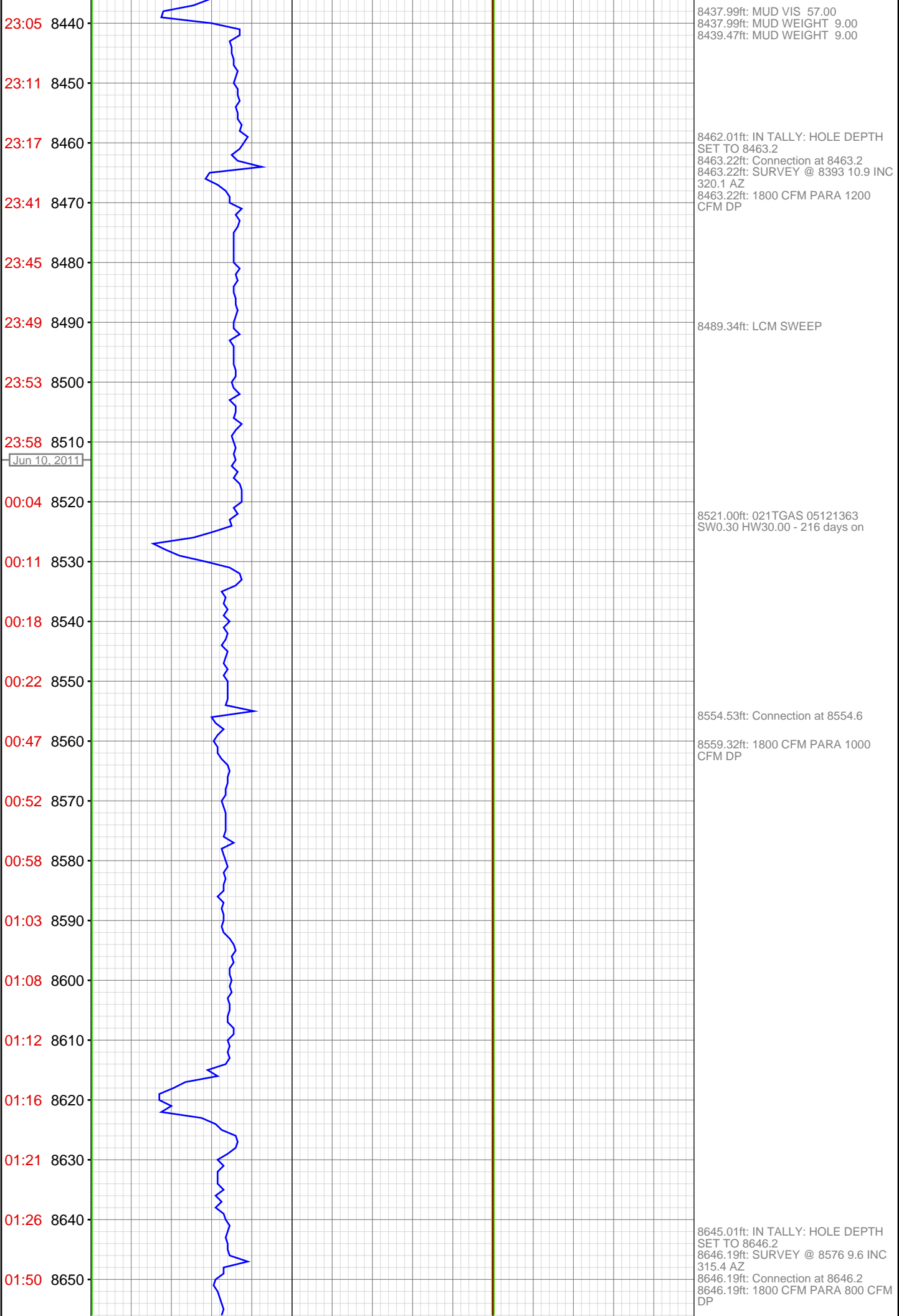




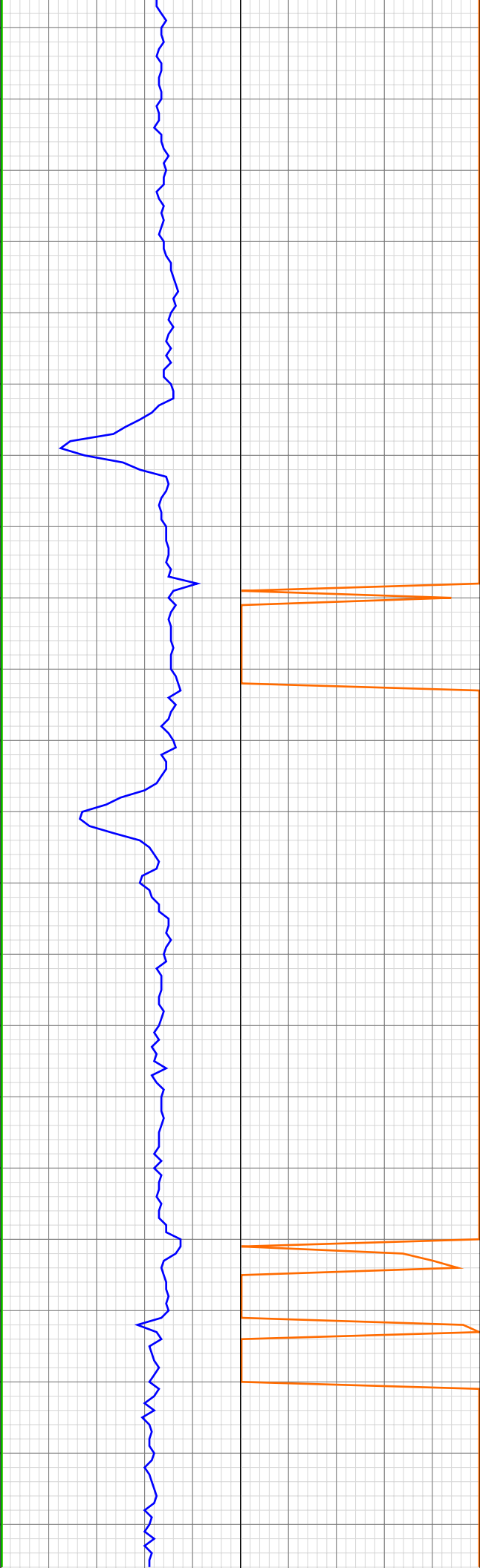




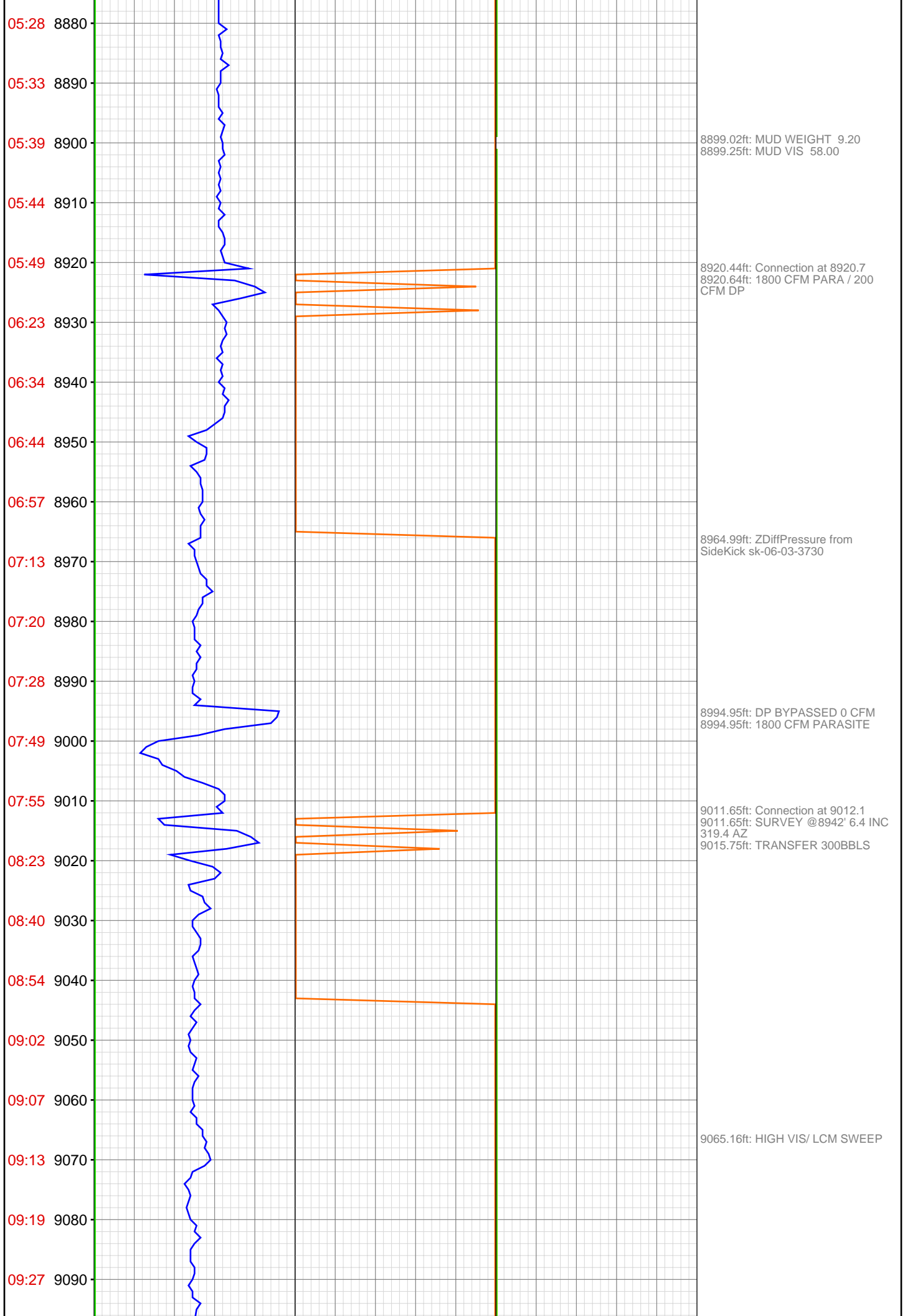


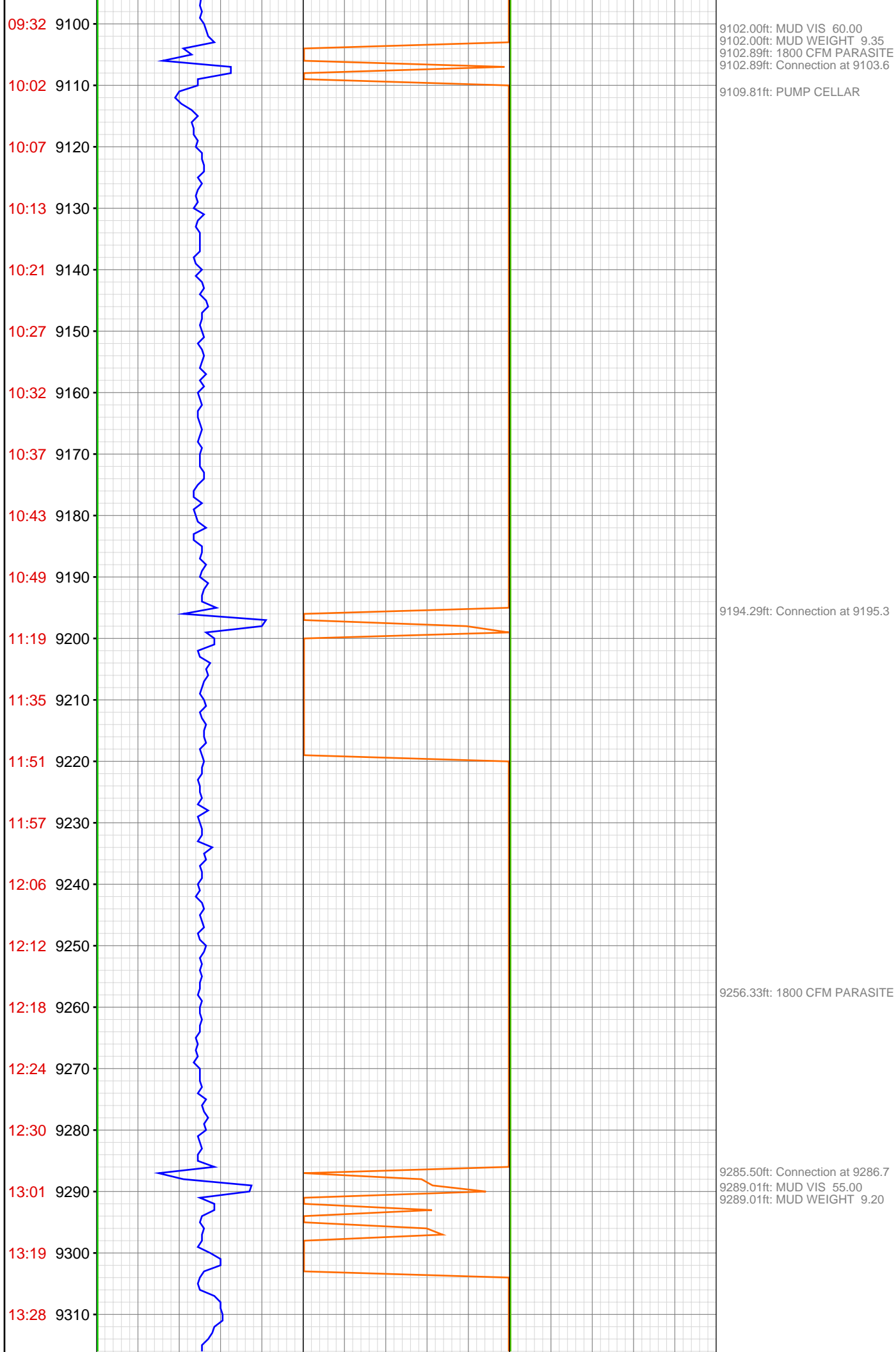


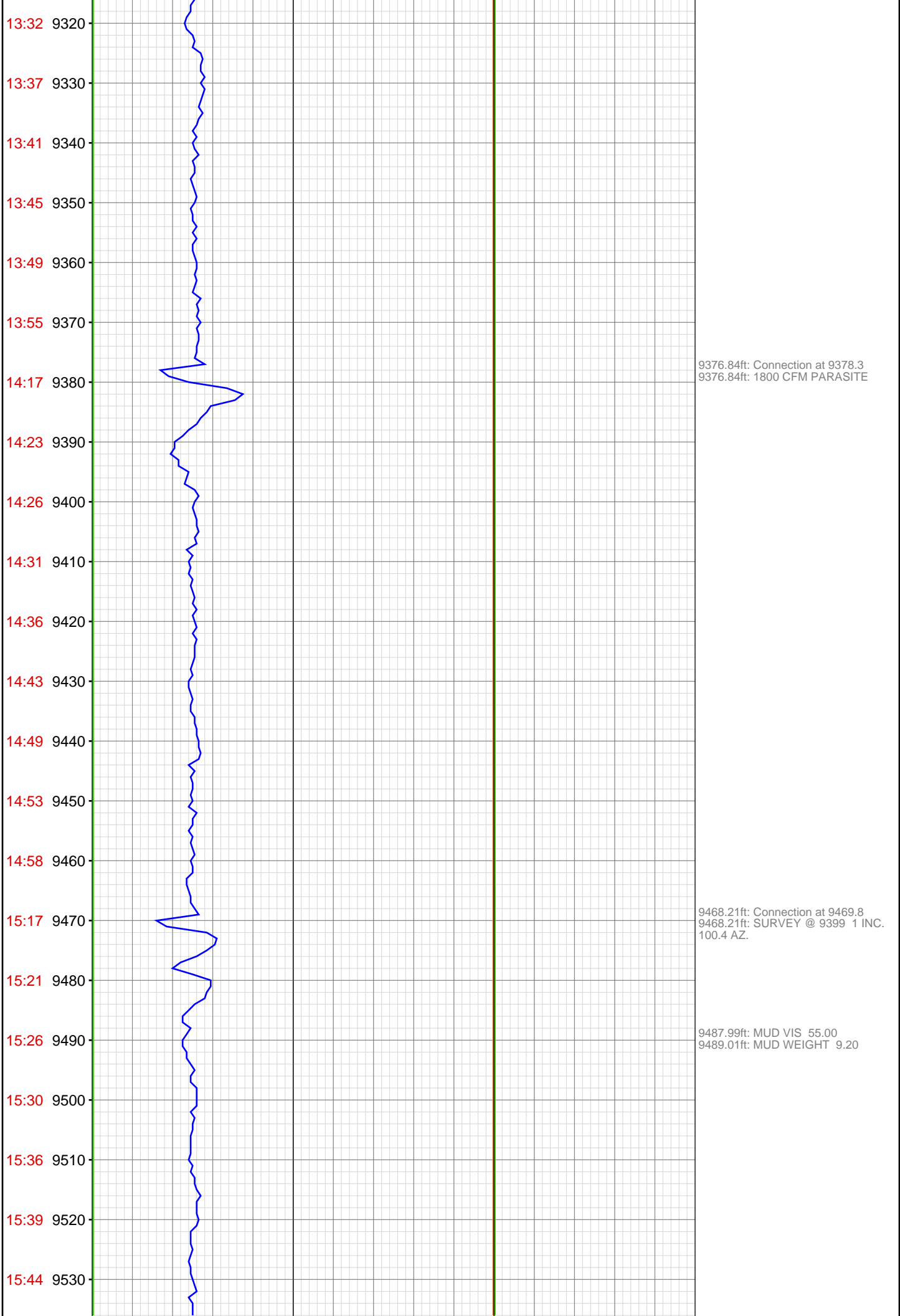
01:55 8660  
02:01 8670  
02:07 8680  
02:10 8690  
02:13 8700  
02:17 8710  
02:22 8720  
02:28 8730  
03:02 8740  
03:13 8750  
03:21 8760  
03:25 8770  
03:31 8780  
03:36 8790  
03:39 8800  
03:43 8810  
03:46 8820  
04:18 8830  
04:45 8840  
05:09 8850  
05:19 8860  
05:23 8870

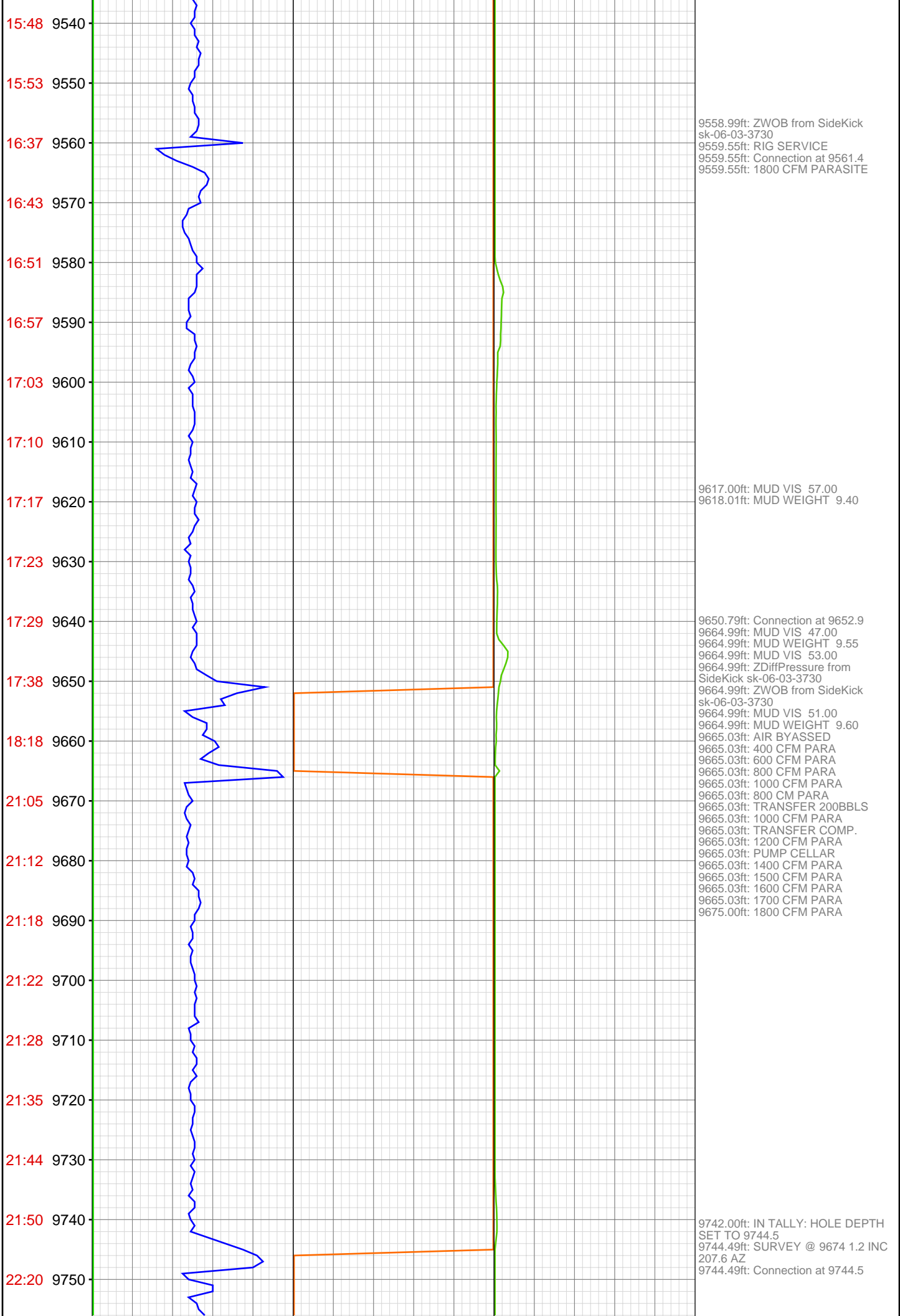


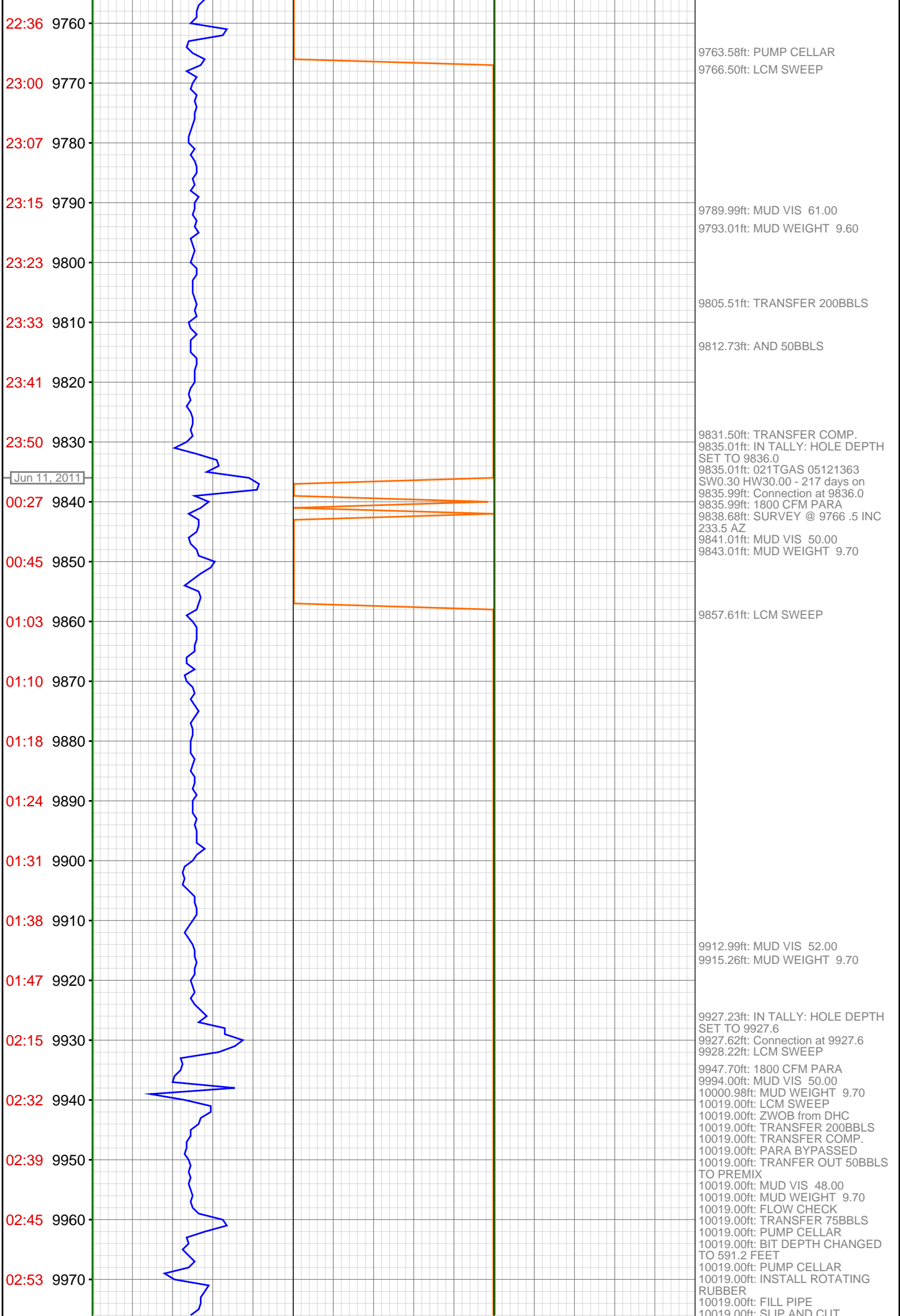
8663.42ft: LCM SWEEP  
8668.01ft: ZDiffPressure from SideKick sk-06-03-3730  
8696.00ft: MUD VIS 62.00  
8704.00ft: MUD WEIGHT 9.10  
8737.60ft: Connection at 8737.8  
8737.60ft: SURVEY @ 8667 8.8 INC 315.9 AZ  
8737.60ft: 1800 CFM PARA 600 CFM DP  
8752.00ft: ZDiffPressure from SideKick sk-06-03-3730  
8802.99ft: MUD VIS 51.00  
8806.99ft: MUD WEIGHT 9.15  
8827.99ft: IN TALLY: HOLE DEPTH SET TO 8829.2  
8829.23ft: Connection at 8829.2  
8829.23ft: SURVEY @ 8759 9.4 INC 317.1 AZ  
8829.23ft: 800 CFM PARA 400 CFM DP  
8831.79ft: 1800 CFM PARA 400 CM DP  
8839.01ft: MUD VIS 68.00  
8839.01ft: MUD WEIGHT 9.20  
8864.57ft: PUMP CELLAR



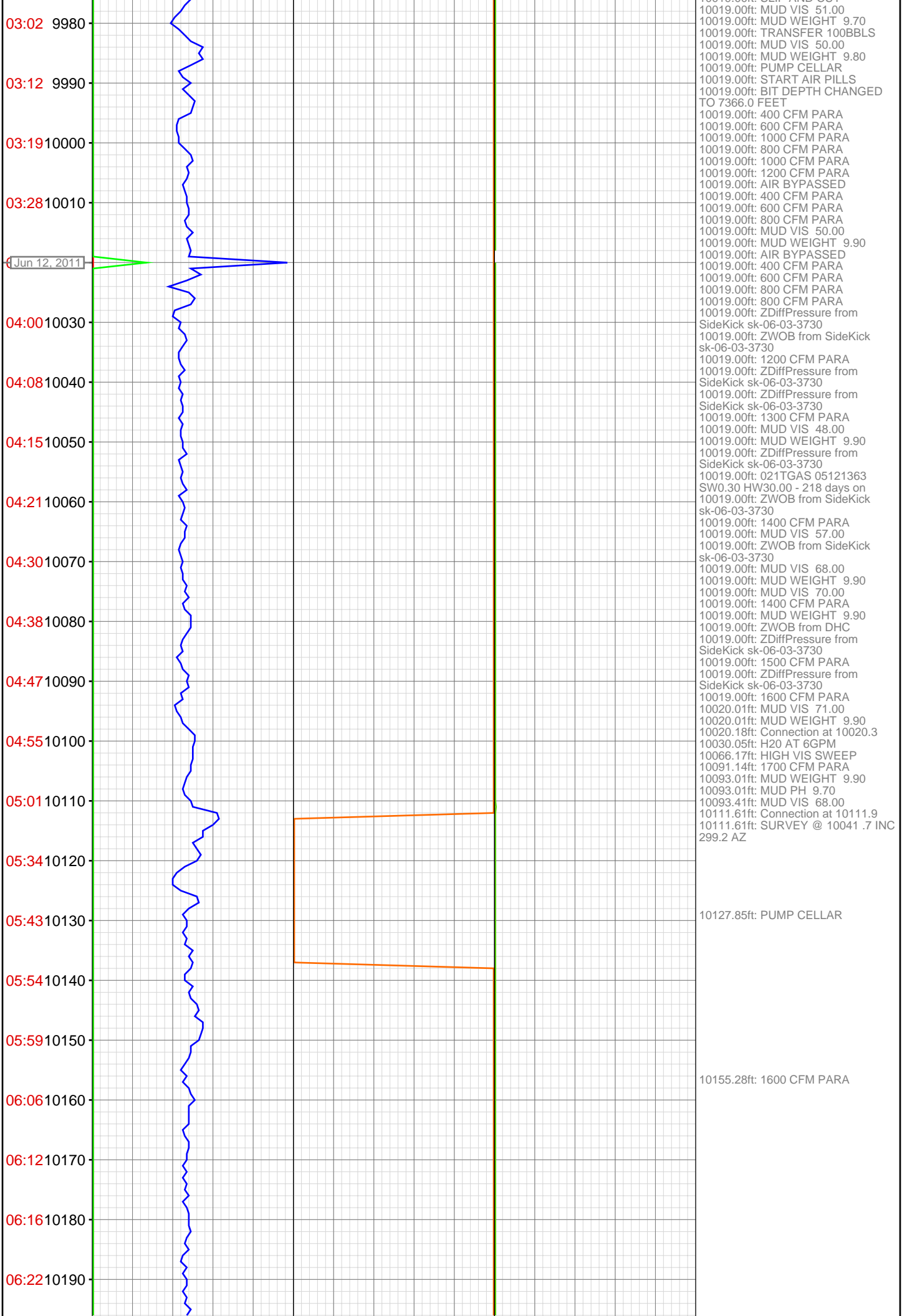


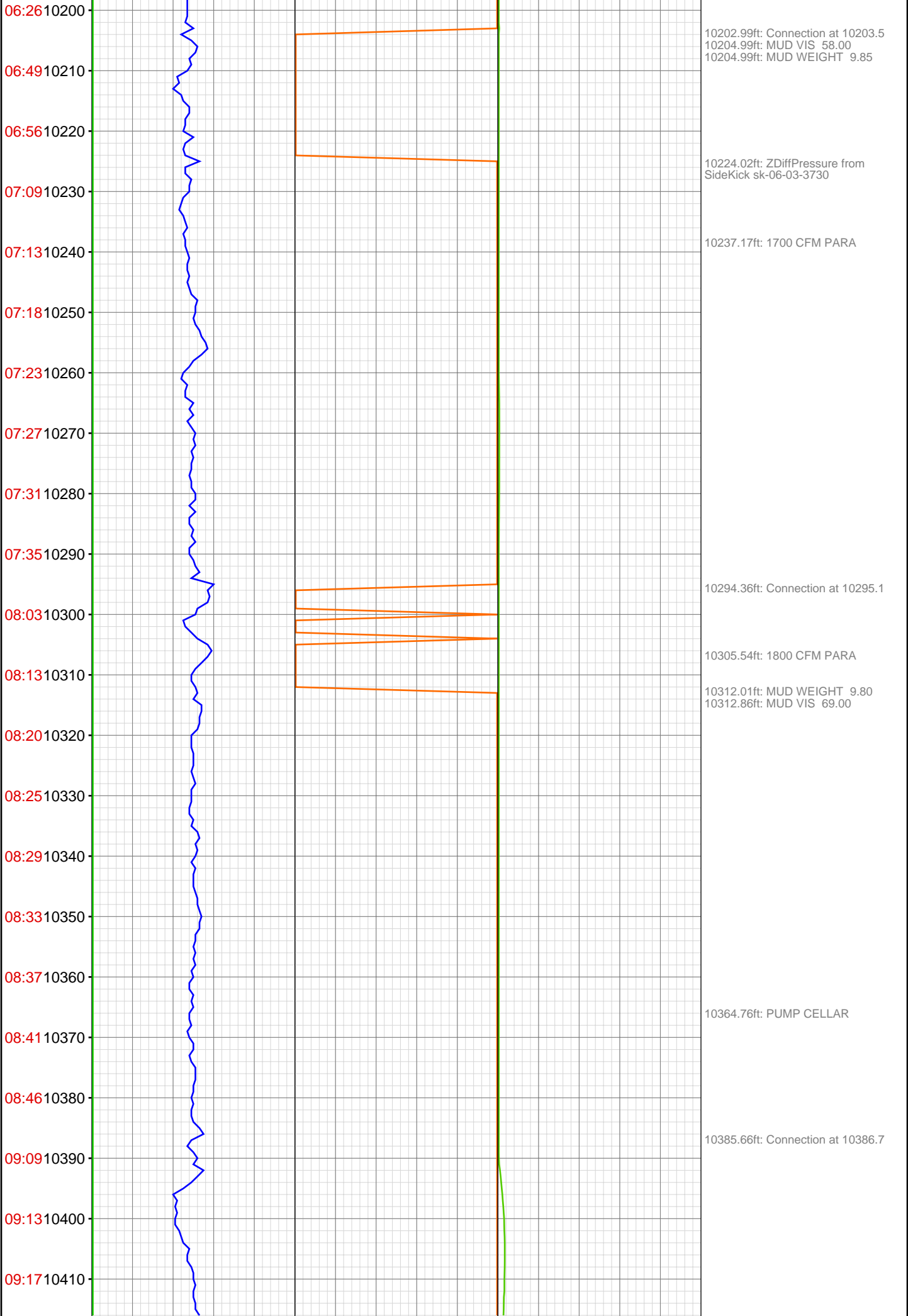


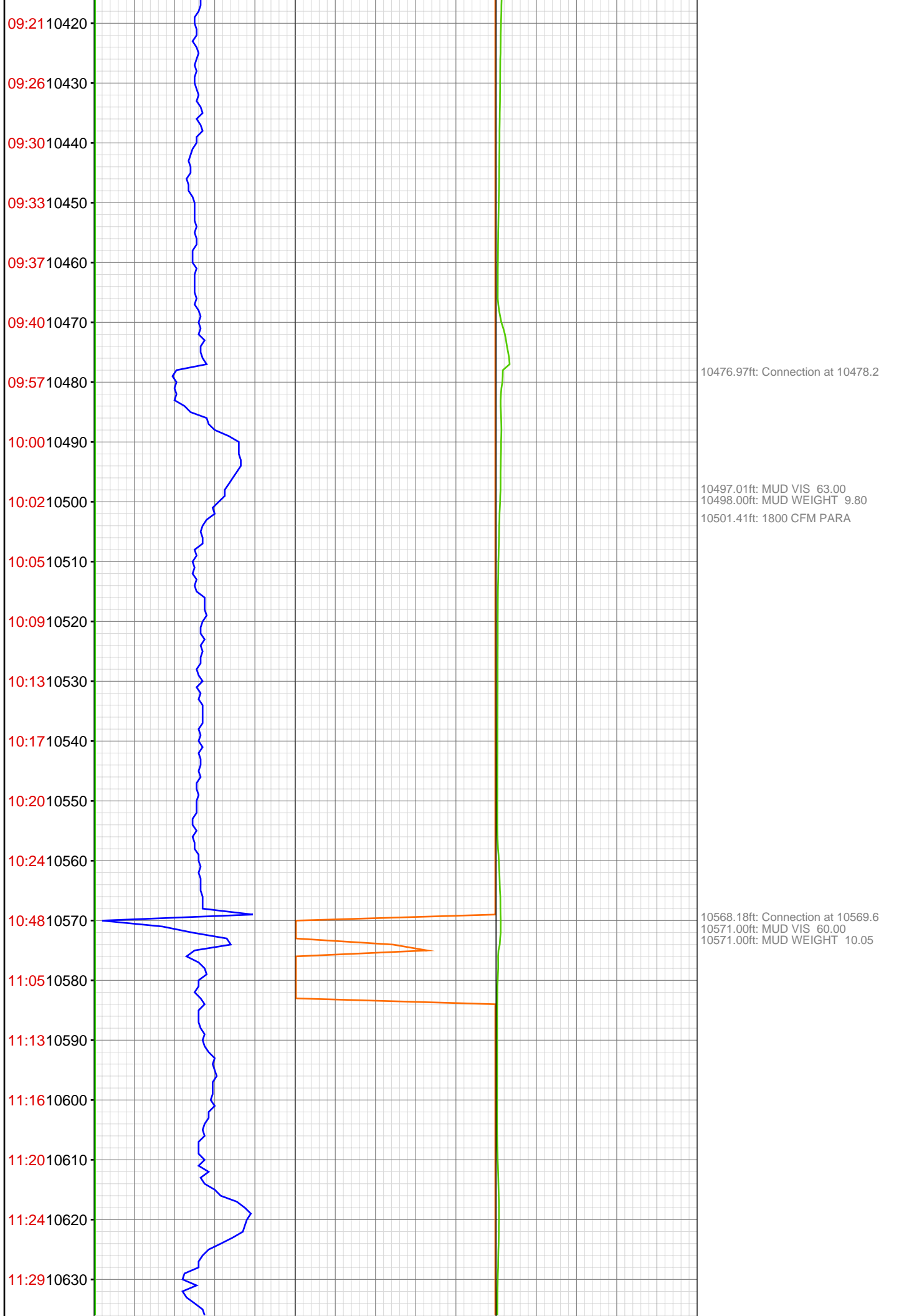


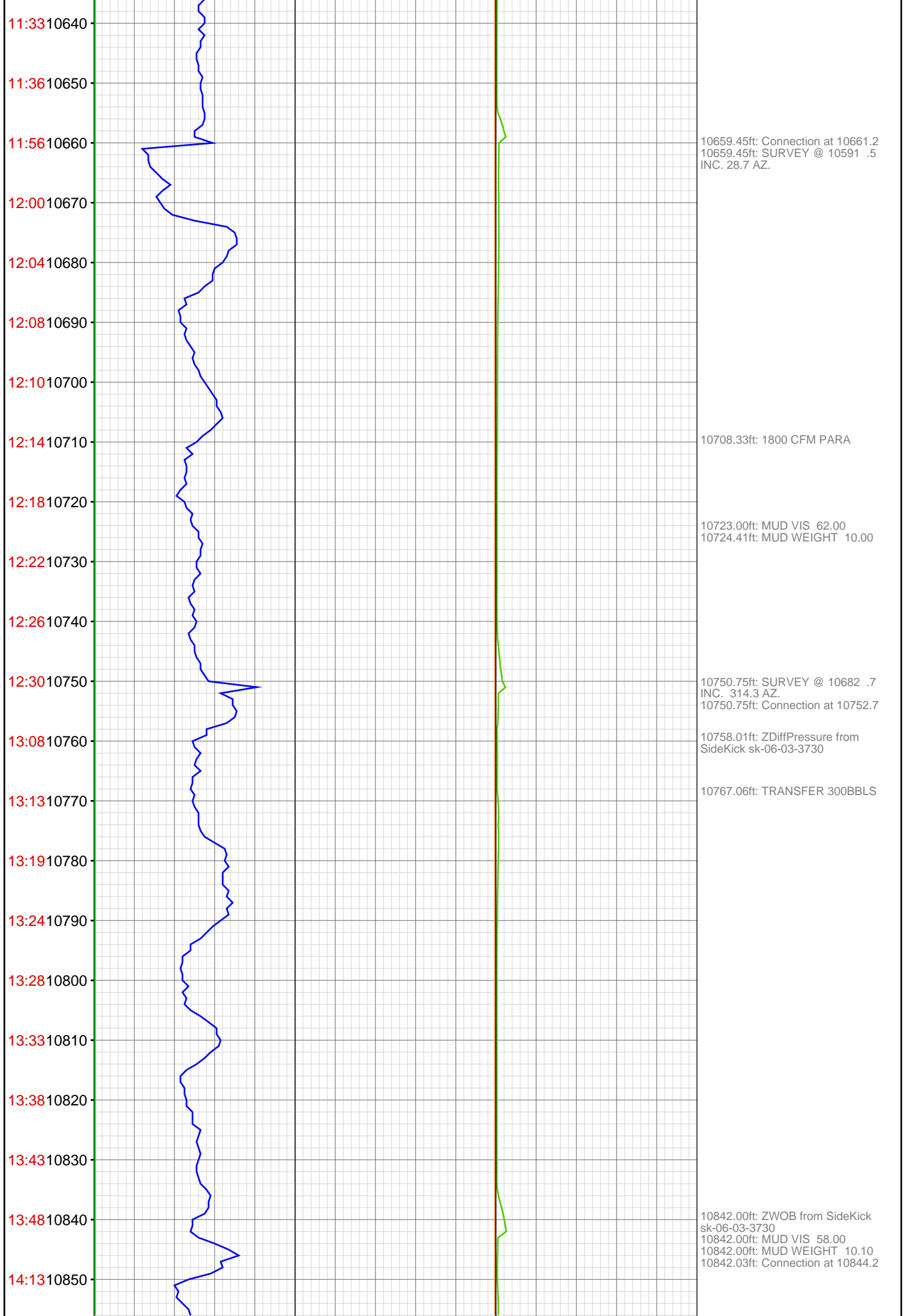


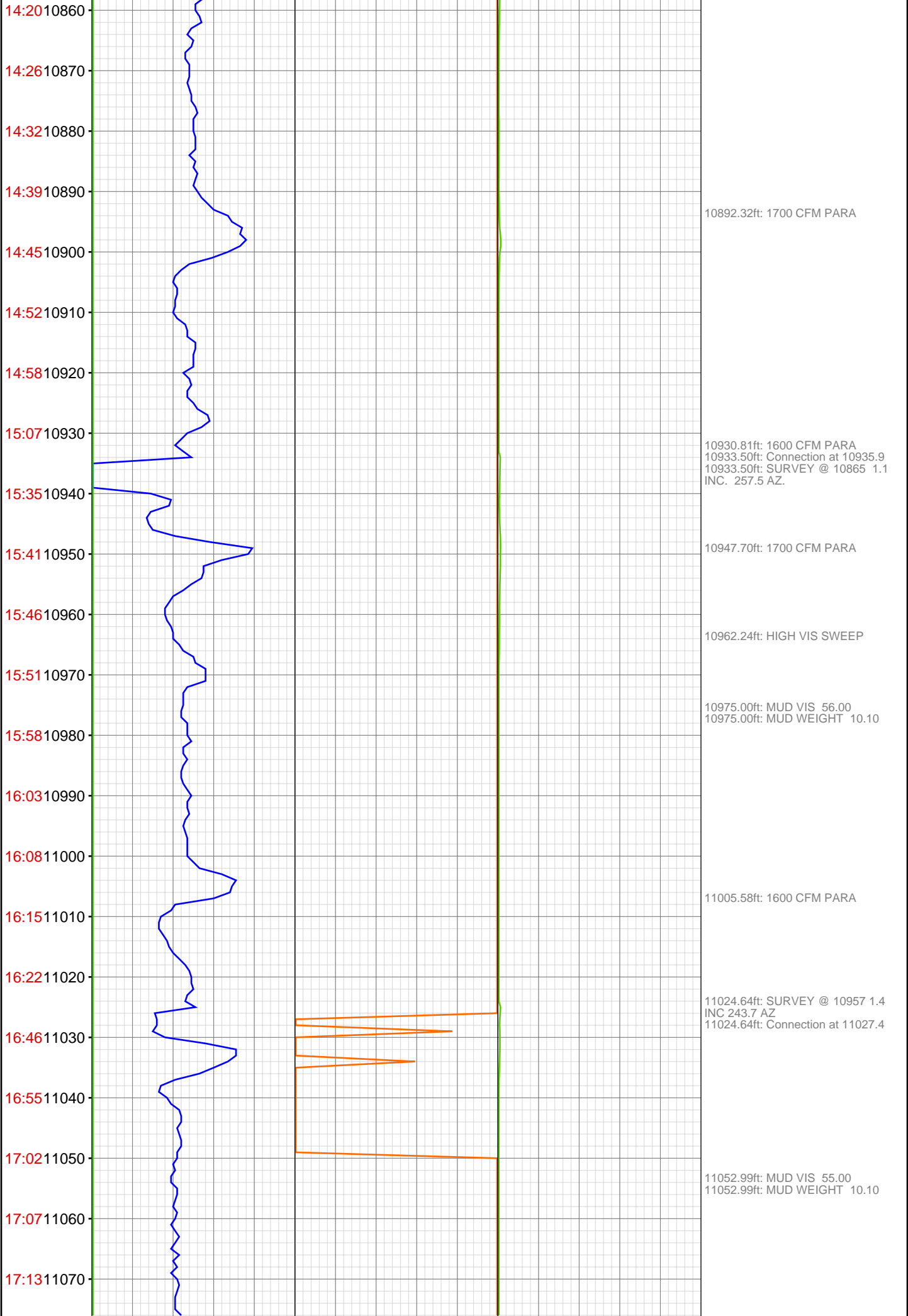


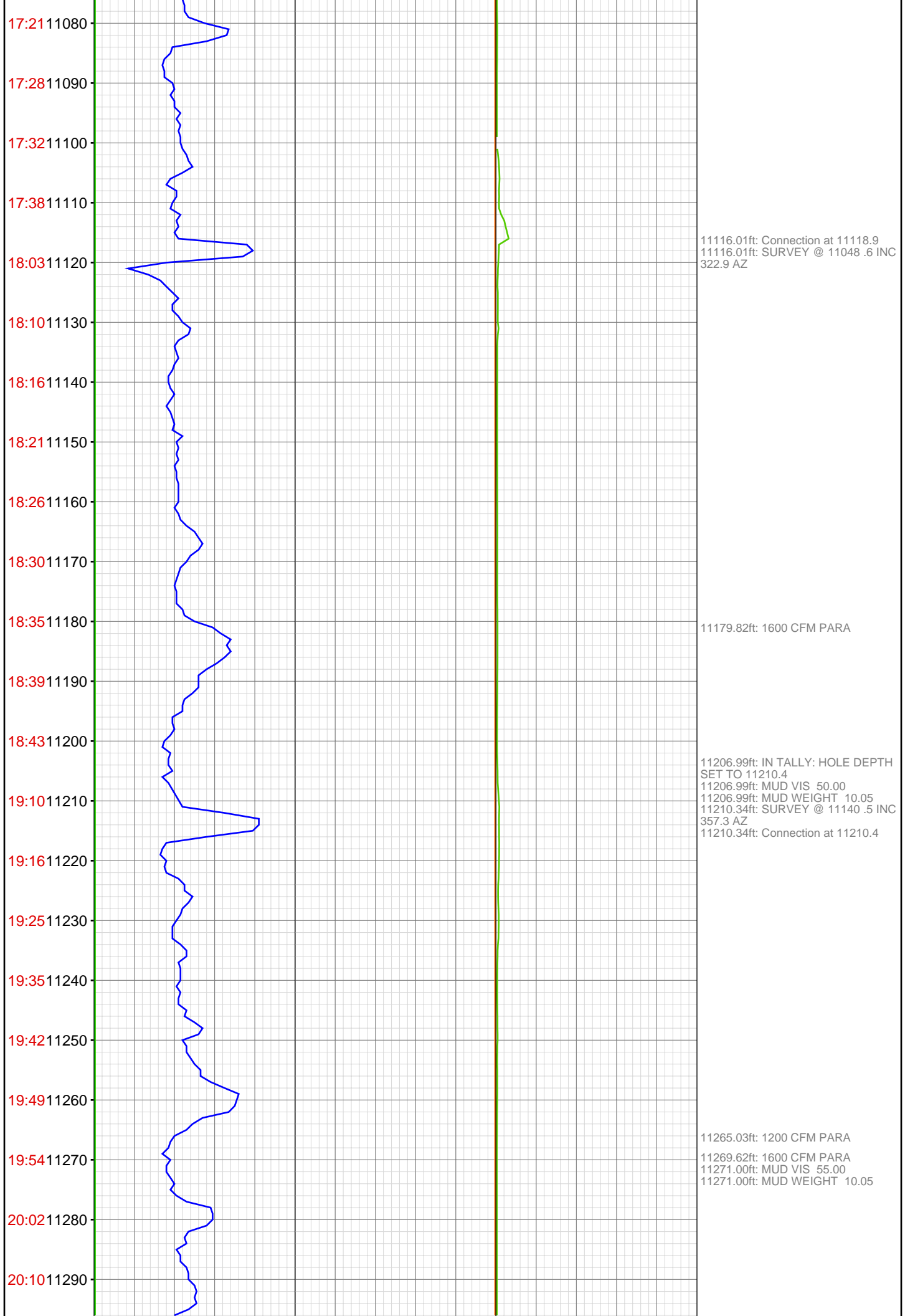


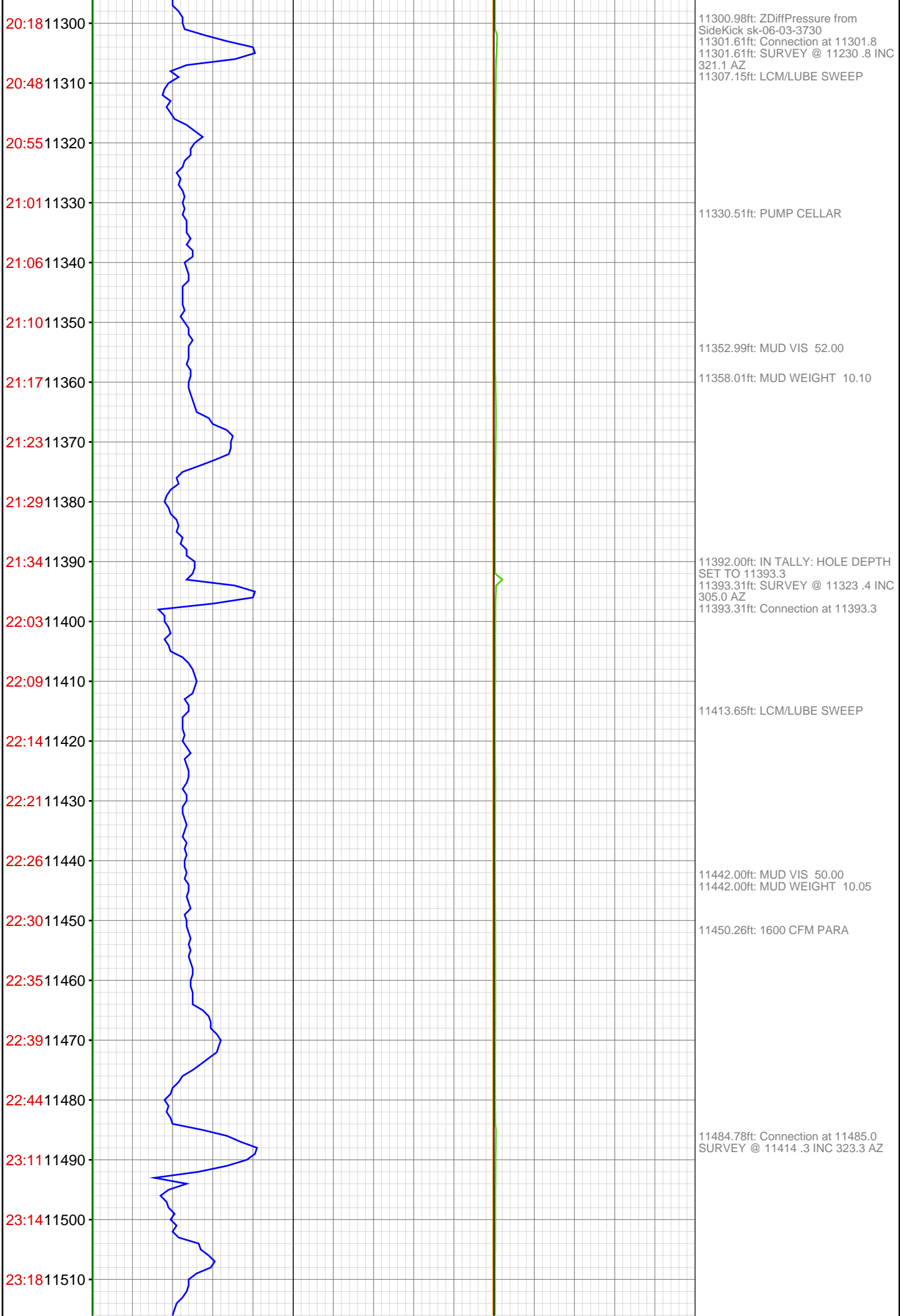


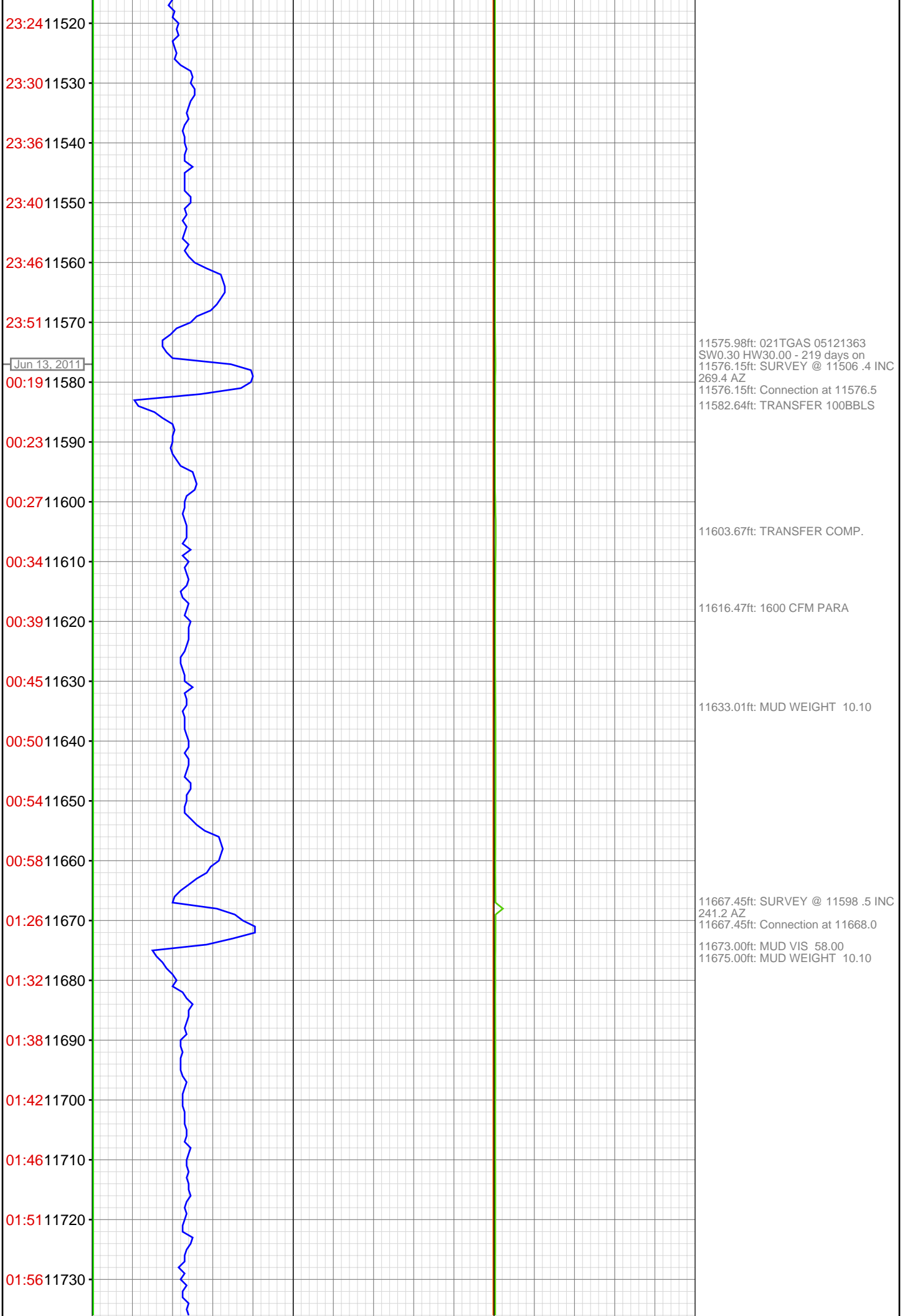







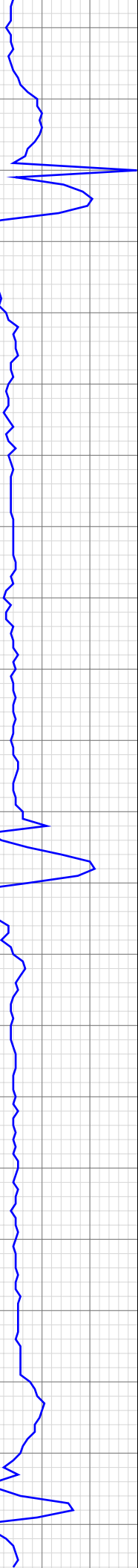








02:01 11740  
02:06 11750  
02:30 11760  
02:35 11770  
02:39 11780  
02:43 11790  
02:47 11800  
02:52 11810  
02:56 11820  
03:01 11830  
03:05 11840  
03:08 11850  
03:34 11860  
03:39 11870  
03:46 11880  
03:53 11890  
03:58 11900  
04:02 11910  
04:07 11920  
04:12 11930  
04:16 11940  
04:42 11950



11753.08ft: 1600 CFM PARA  
11758.01ft: IN TALLY: HOLE DEPTH  
SET TO 11759.7  
11758.99ft: MUD VIS 70.00  
11759.68ft: SURVEY @11698 .9 INC  
250.4 AZ  
11759.68ft: Connection at 11759.7  
11760.01ft: LCM/LUBE SWEEP

11781.99ft: MUD WEIGHT 10.15  
11783.20ft: MUD WEIGHT 10.15

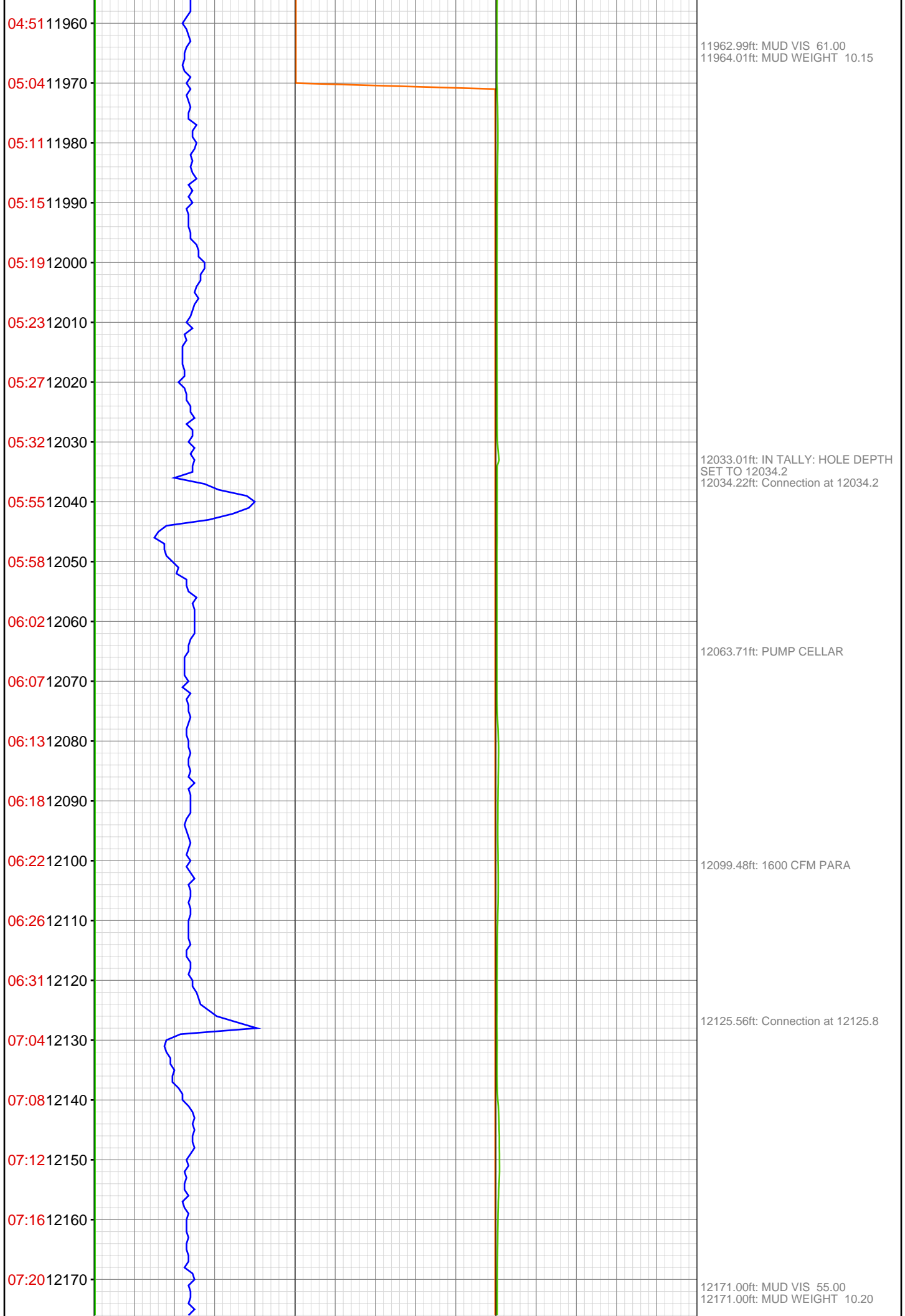
11832.05ft: PUMP CELLAR

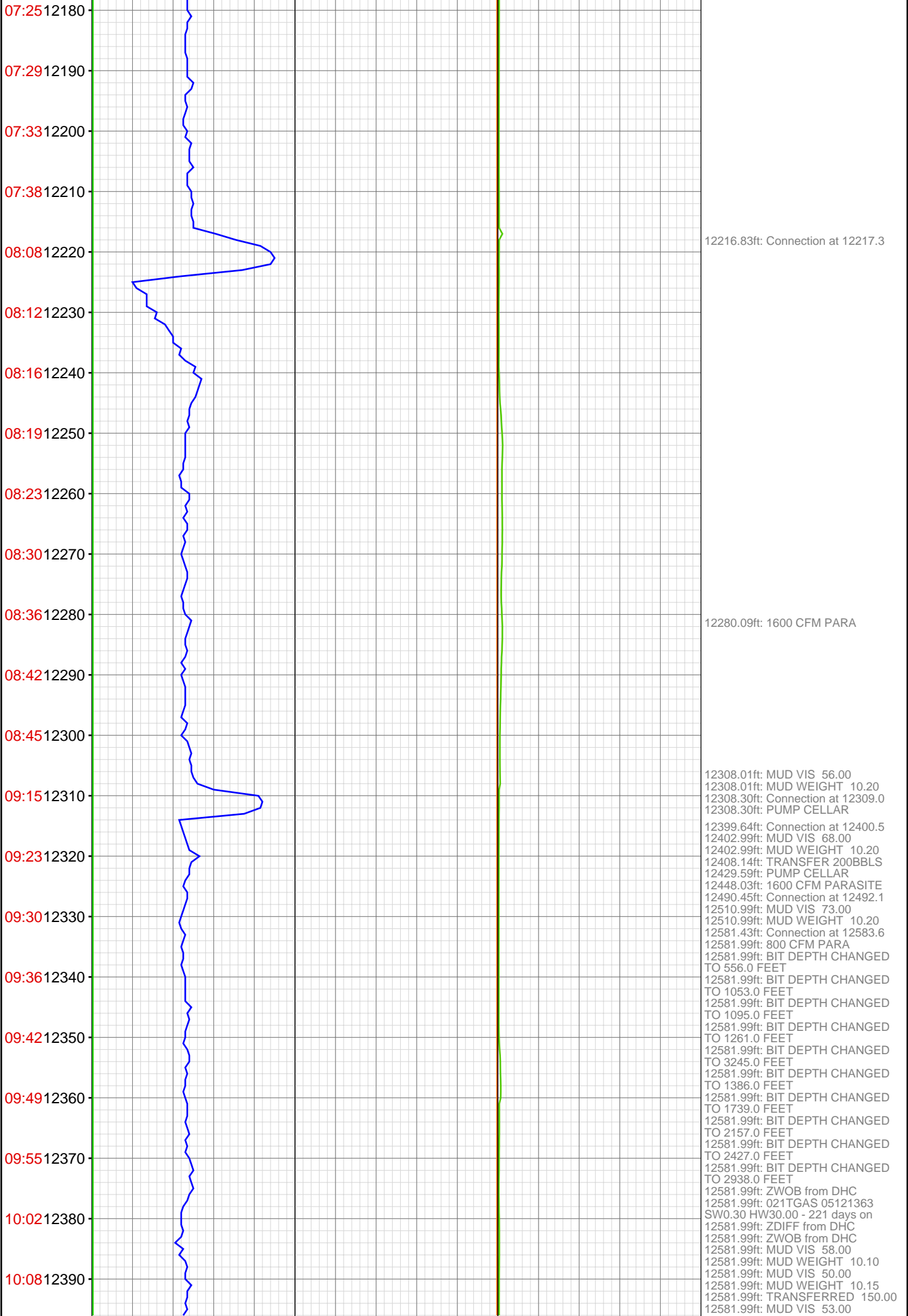
11850.00ft: IN TALLY: HOLE DEPTH  
SET TO 11851.2  
11851.18ft: SURVEY @ 11781 1.6  
INC 238.8 AZ  
11851.18ft: Connection at 11851.2

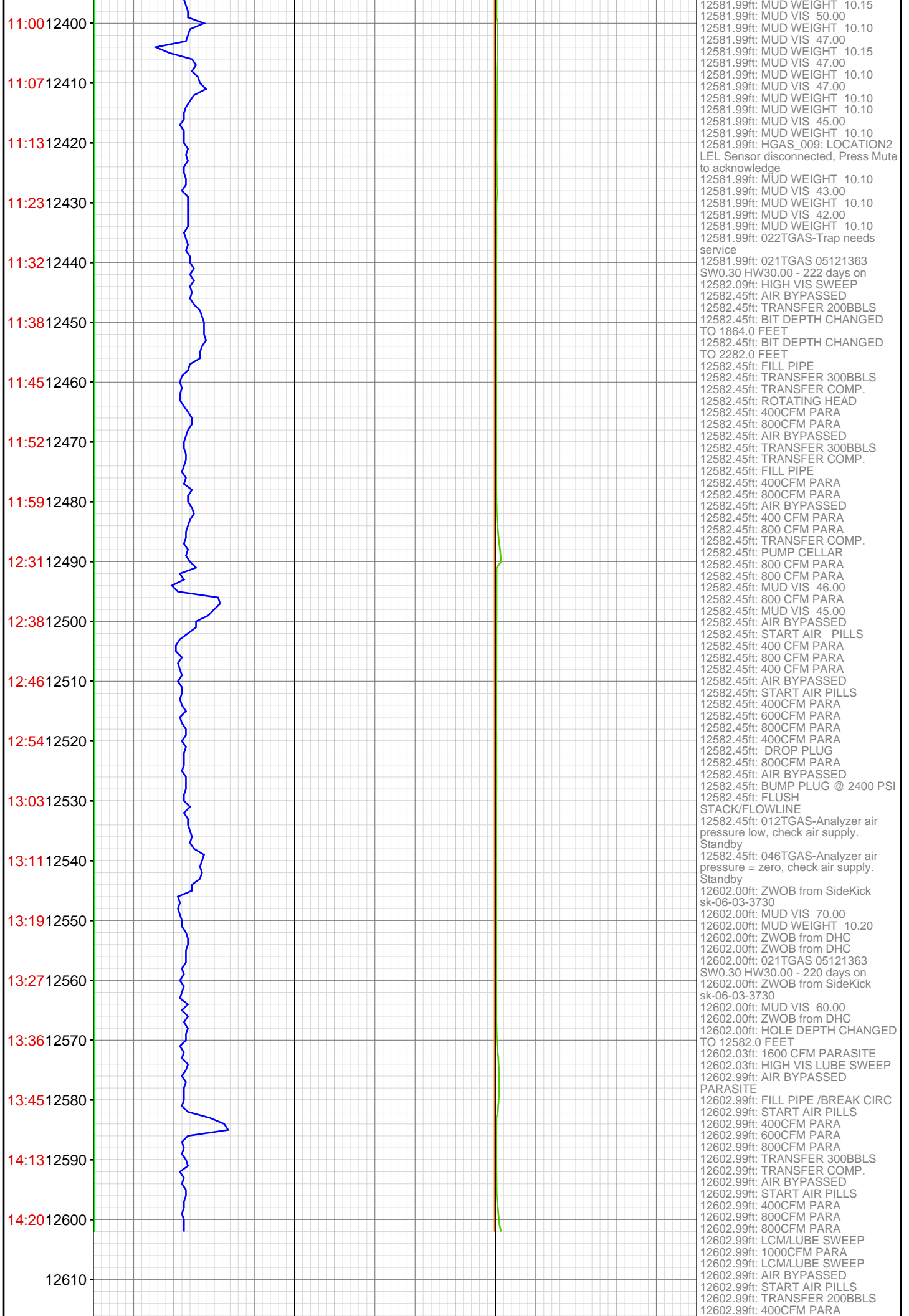
11870.44ft: LCM SWEEP  
11873.00ft: MUD VIS 56.00  
11875.00ft: MUD WEIGHT 10.15

11919.88ft: 1600 CFM PARA

11942.49ft: SURVEY @ 11872 2.1  
INC 241.4 AZ  
11942.49ft: Connection at 11942.7







[illegible]