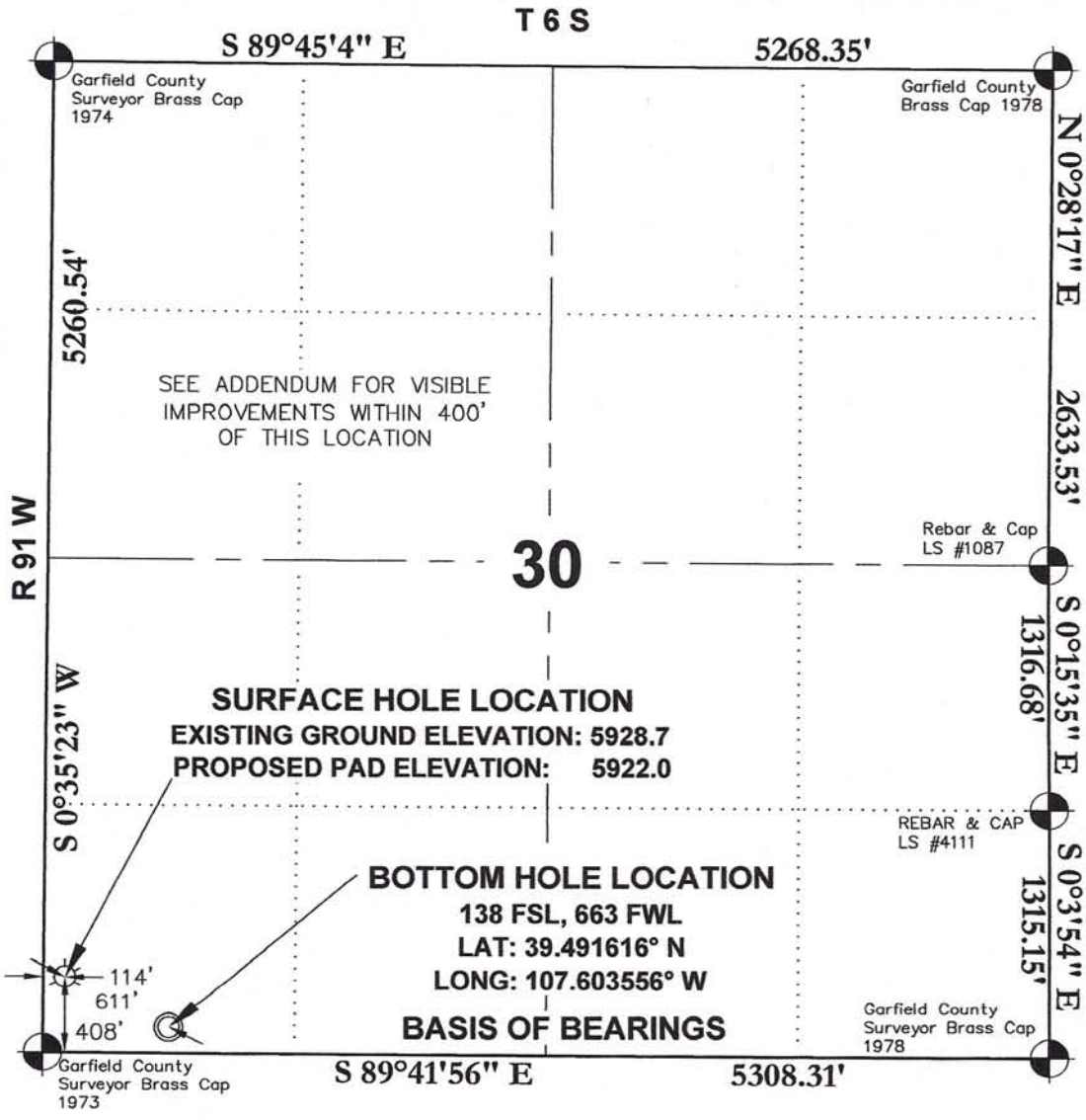

GGU
14A-30-691
SURFACE LOCATION
408 FSL
114 FWL

LATITUDE
39.492329° N

LONGITUDE
107.605516° W

NORTHING
1611095.4

EASTING
2405844.7

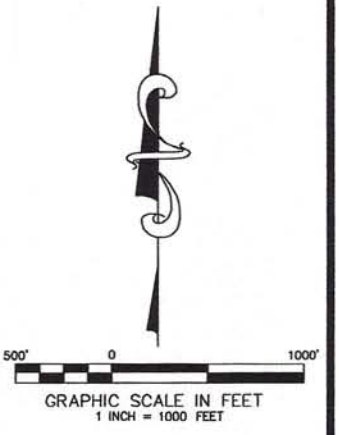

SURVEYORS STATEMENT:

I, JAMES A. KALMON, A REGISTERED LAND SURVEYOR IN THE STATE OF COLORADO DO HEREBY CERTIFY THAT THE SURVEY SHOWN HEREON WAS PREPARED BY ME OR UNDER MY DIRECT SUPERVISION AND THAT THIS PLAT IS A TRUE REPRESENTATION THEREOF. I ALSO CERTIFY THAT THE LOCATION HAS BEEN STAKED ON THE GROUND AS SHOWN ON THIS PLAT.

11-4-11

JAMES A. KALMON, COLORADO REGISTRATION NO. 38050
FOR AND ON BEHALF OF ECLIPSE SURVEYING, INC.

LEGEND:

FIELD LOCATED SECTION MONUMENTS AS DESCRIBED
SURFACE HOLE LOCATION
BOTTOM HOLE LOCATION
CALCULATED SECTION CORNER LOCATION

NOTES:

1) ELEVATIONS BASED ON N.A.V.D. 1988
2) LATITUDES AND LONGITUDES ARE BASE ON NAD 83, COLORADO CENTRAL ZONE.
3) WELL MEASURED 90° FROM SECTION LINES.
4) THE BASIS OF BEARING IS FROM GPS OBSERVATION RESULTING IN THE BEARING BETWEEN THE FOUND MONUMENTS AS SHOWN.
5) ELEVATION MASK SET TO 15°
6) PDOP SET TO 6

ECLIPSE surveying
111 E. THIRD ST., SUITE 208, RIFLE, CO 81650
(970) 625-3048

SURVEY DATE:	10/12/11
RELEASE DATE:	11/04/11
SCALE:	1" = 1000'
SHEET:	1 of 2
PROJECT #:	SCOTT

Bill Barrett Corporation

SW¼SW¼, SECTION 30
T. 6 S., R. 91 W. of the 6th. P.M.
GARFIELD COUNTY, COLORADO

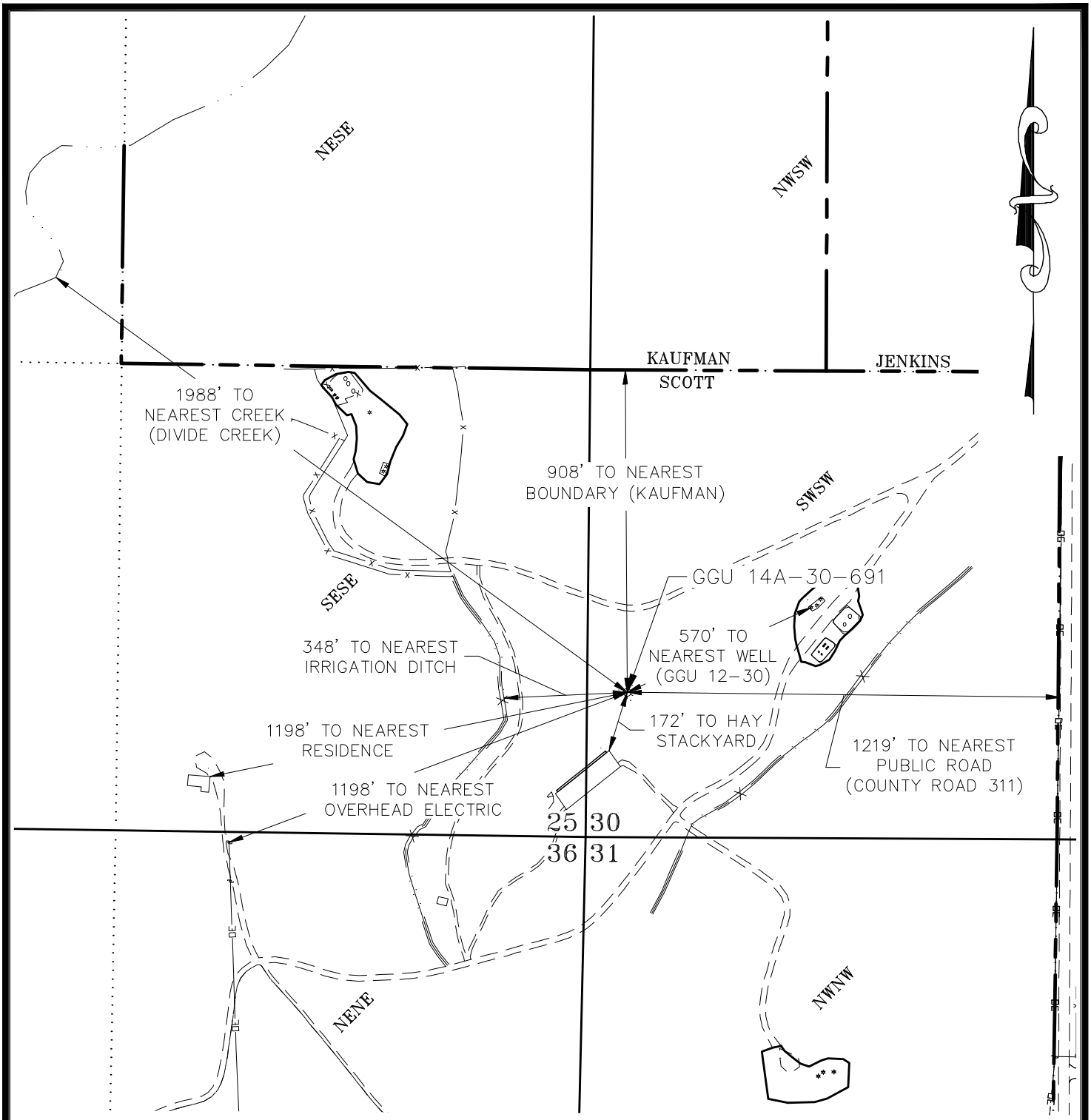

CURRENT LAND USE		
☐ CROP LAND	☒ NON-CROP LAND	☐ SUBDIVIDED
☐ IRRIGATED	☒ RANGELAND	☐ INDUSTRIAL
☐ DRY LAND	☐ TIMBER	☐ COMMERCIAL
☐ IMPROVED PASTURE	☐ RECREATIONAL	☐ RESIDENTIAL
☐ HAY MEADOW	☐ OTHER (describe):	
☐ CRP	_____	

PLANT COMMUNITY (non-crop land)	
☐ Disturbed Grassland	☐ Evergreen Forest land
☐ Grassland	☐ Aquatic
☐ Shrub & Brush Land	☐ Tundra
☐ Plains Deciduous Riparian	☐ Other
☐ Mountain Conifer Riparian	Describe:_____

ECLIPSE surveying
111 E. THIRD ST., SUITE 208, RIFLE, CO 81650
(970) 625-3048

SURVEY DATE:	10/12/11
RELEASE DATE:	11/3/11
SCALE:	1" = 400'
SHEET:	2 of 2
PROJECT #:	SCOTT SWSW

Bill Barrett Corporation

GGU 14A-30-691
ADDENDUM TO LOCATION PLAT