IPS

CEMENT BOND
GAMMA RAY
CCL

Company	KERR McGEE ROCKY MOUNTAIN CORP.		
Well	COOK 31-9		
Field	WATTENBERG		
County	WELD	State	CO

Location: API # : 05-123-32591
SHL:2390' FNL & 2623' FWL SENW
(EST.)BHL:1359' FNL & 73' FWL SWNW

SEC 9 TWP 2N RGE 65W

Other Services

Permanent Datum	GL	Elevation	4872
Log Measured From	KB 15		
Drilling Measured From	KB		

Elevation
K.B. 4887
D.F. 4886
G.L. 4872

Company	KERR McGEE ROCKY MOUNTAIN CORP.
Well	COOK 31-9
Field	WATTENBERG
County	WELD
State	CO

Date	7-13-2011		
Run Number	1		
Depth Driller	8502		
Depth Logger	8406		
Bottom Logged Interval	8403		
Top Log Interval	3800		
Open Hole Size	7.875		
Type Fluid	WATER		
Density / Viscosity	1.0		
Max. Recorded Temp.	245		
Estimated Cement Top	4330		
Time Well Ready			
Time Logger on Bottom			
Equipment Number	3812		
Location	GREELEY		
Recorded By	J.J.BULLARD		
Witnessed By	J.CHANDLER		

Borehole Record				Tubing Record			
Run Number	Bit	From	To	Size	Weight	From	To
ONE	12.25	0	682				
TWO	7.875	682	8419				

Casing Record	Size	Wgt/Ft	Top	Bottom
Surface String	8.875	24#	0	682
Prot. String				
Production String	4.5	11.6#	0	T.D.
Liner				

<<< Fold Here >>>

All interpretations are opinions based on inferences from electrical or other measurements and we cannot and do not guarantee the accuracy or correctness of any interpretation, and we shall not, except in the case of gross or willful negligence on our part, be liable or responsible for any loss, costs, damages, or expenses incurred or sustained by anyone resulting from any interpretation made by any of our officers, agents or employees. These interpretations are also subject to our general terms and conditions set out in our current Price Schedule.

Comments

CORRELATED IN HOLE 8' TO PSI COMPENSATED DENSITY LOG RAN
MAY 29, 2011

THANK YOU FOR USING IPS !!!!!!!

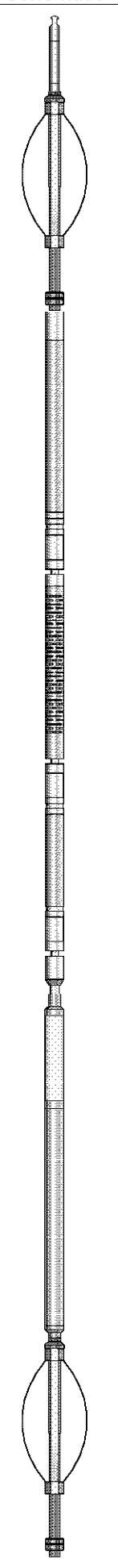

Sensor	Offset (ft)	Schematic	Description	Len (ft)	OD (in)	Wt (lb)
			STD-Standard (STNDRD) Standard Cable Head	1.00	1.44	10.00
			CENT-Probe (PTS_MONO)	2.88	2.75	35.00
WVF3 WVF5	11.57 10.57		CBL-Probe (275) Probe 2.75" Dual Receiver Bond	8.92	2.75	60.00
CCL GR	6.55 4.88		GR-Probe (275) Probe 2.75" 4 Channel Pulse	4.50	2.75	30.00
			CENT-Probe (PT_MONO2)	2.88	2.75	35.00

Dataset:	cook 31-9.db: field/well/run1/pass2.1
Total Length:	20.18 ft
Total Weight:	170.00 lb
O.D.	2.75 in

Database File:	cook 31-9.db
Dataset Pathname:	pass2.2
Presentation Format:	ipsdrcbl
Dataset Creation:	Wed Jul 13 16:45:02 2011 by Calc Std Casedhole 09061
Charted by:	Depth in Feet scaled 1:240

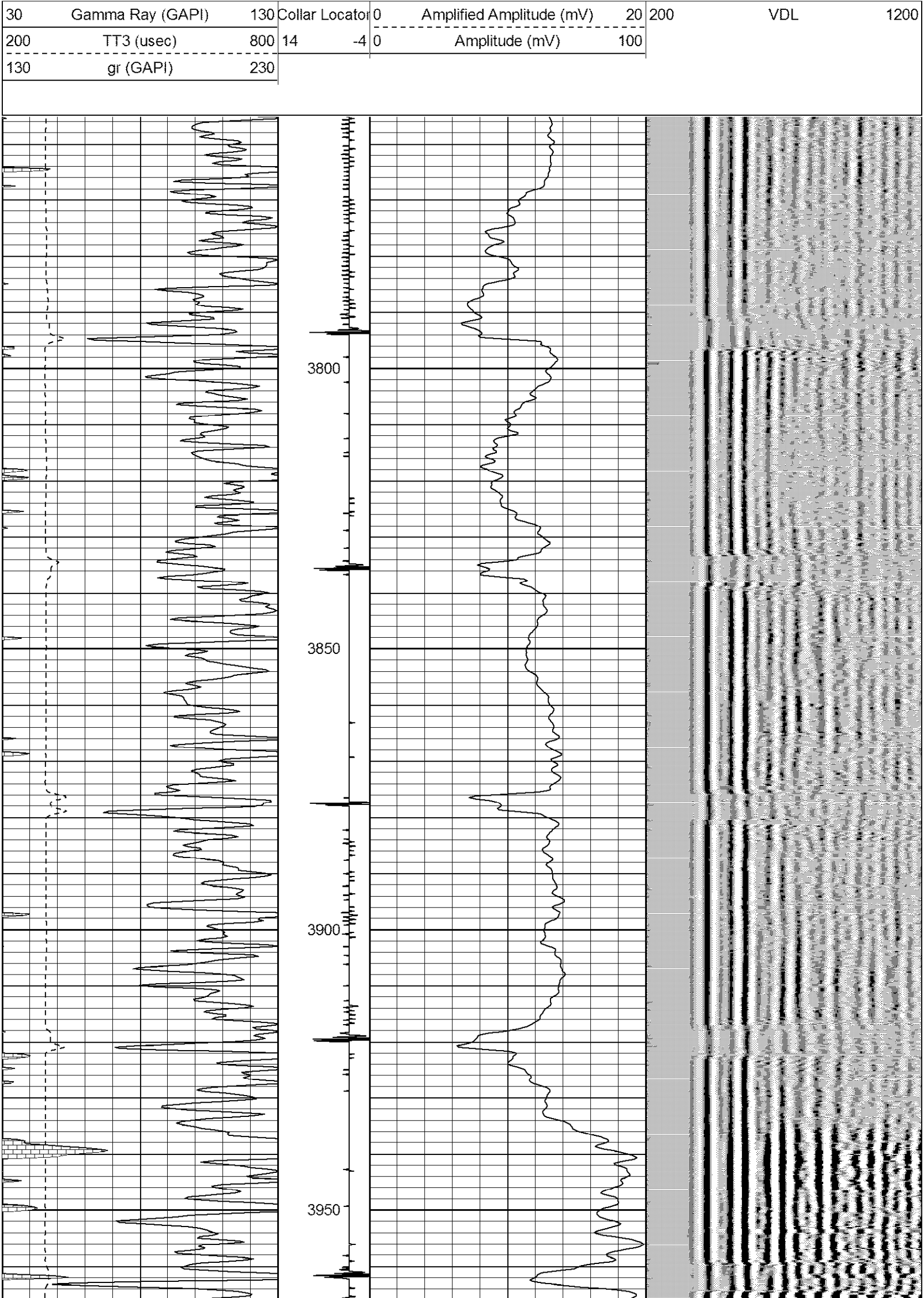

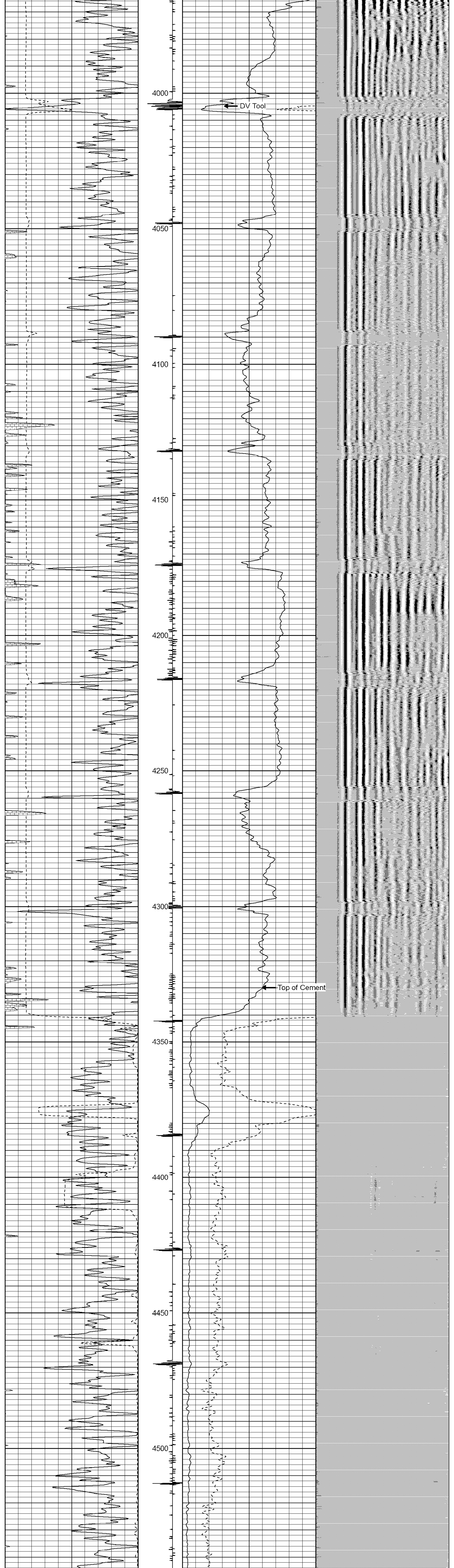

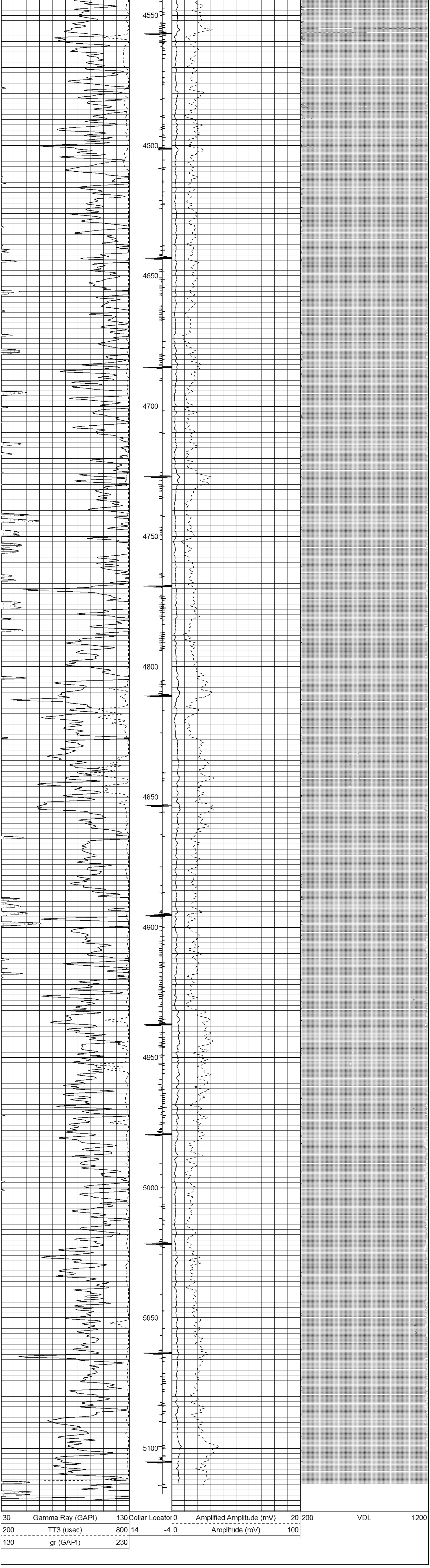

Database File: cook 31-9.db
Dataset Pathname: pass1
Presentation Format: ipsdrcbl
Dataset Creation: Wed Jul 13 15:41:23 2011 by Log Std Casedhole 09061
Charted by: Depth in Feet scaled 1:240

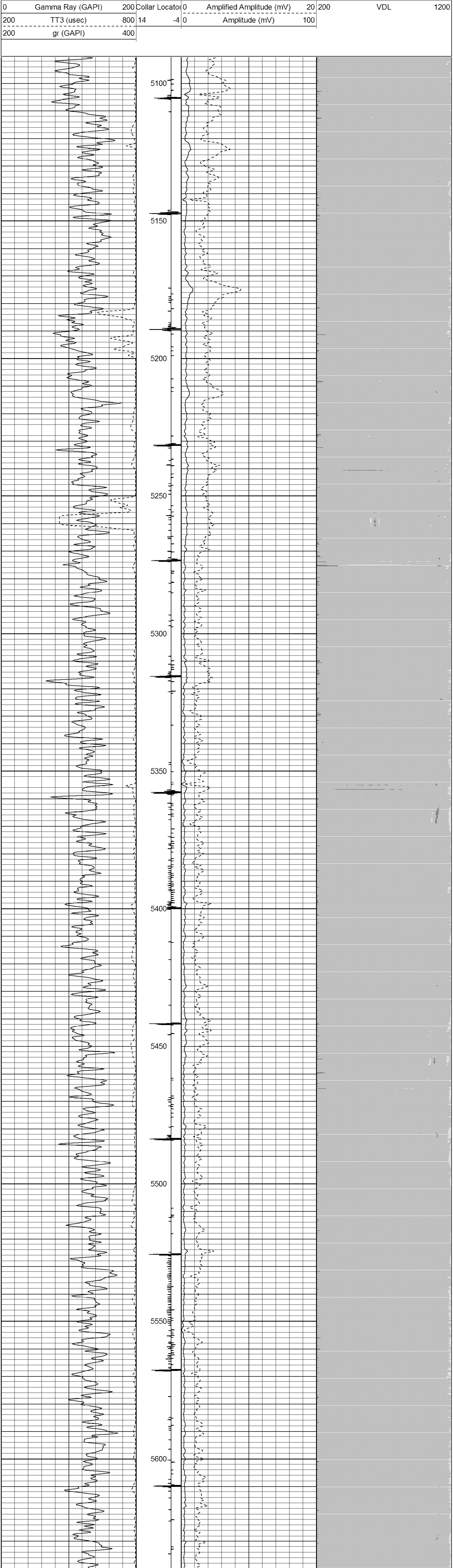

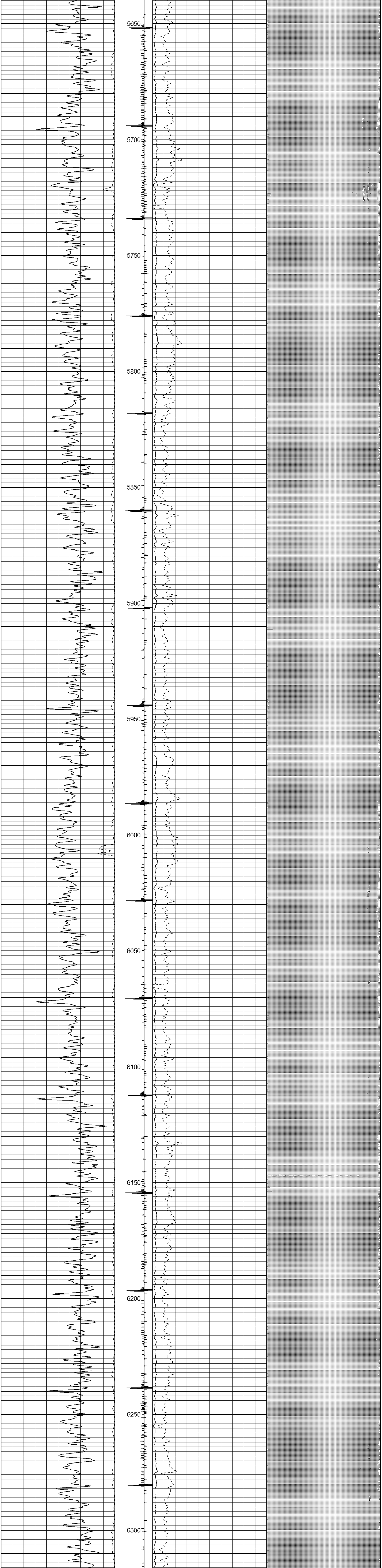

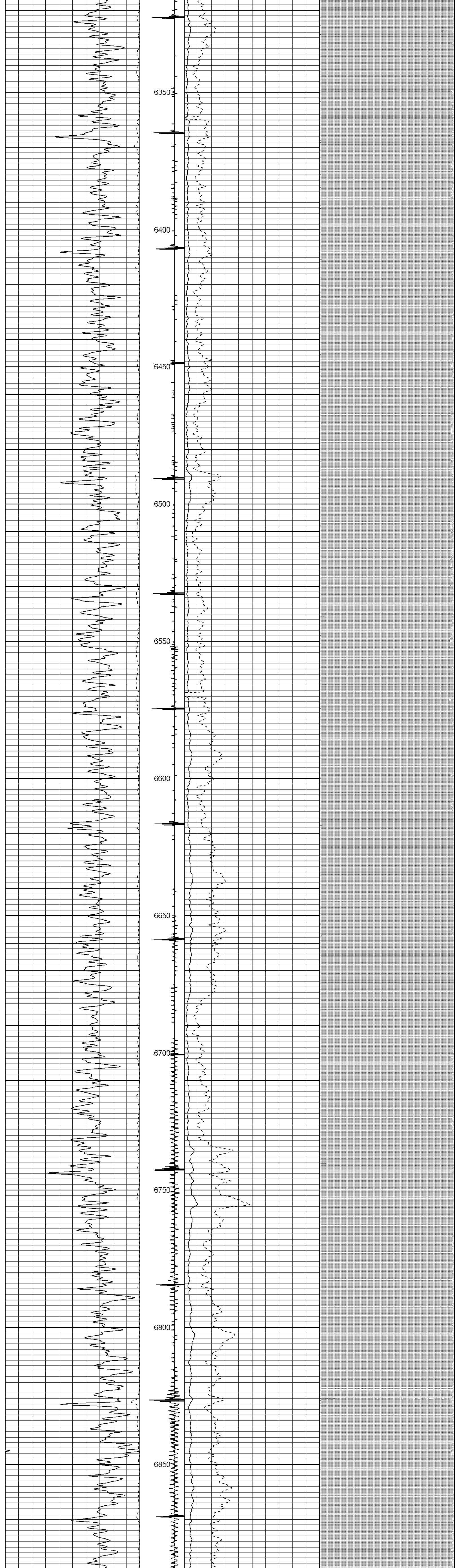

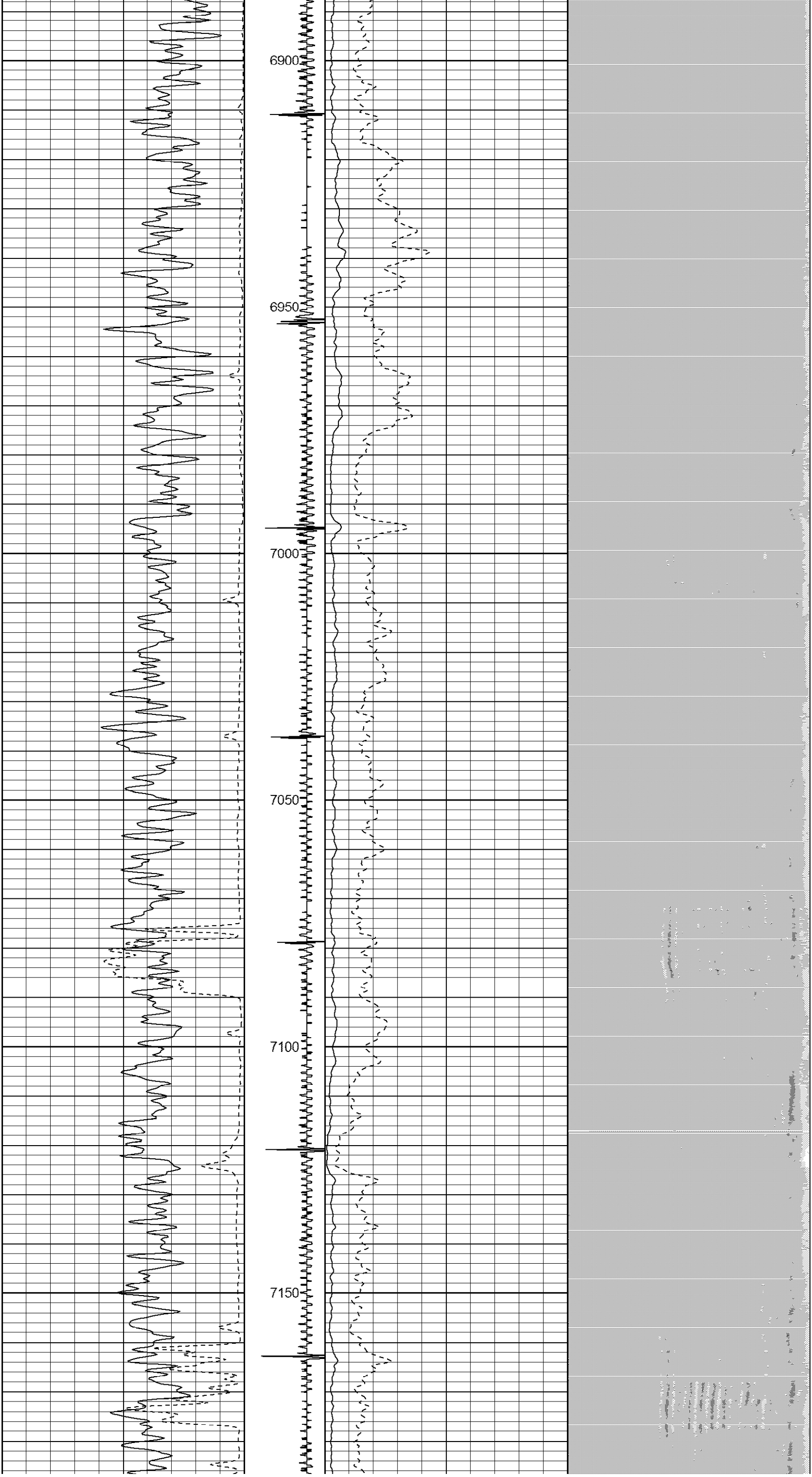

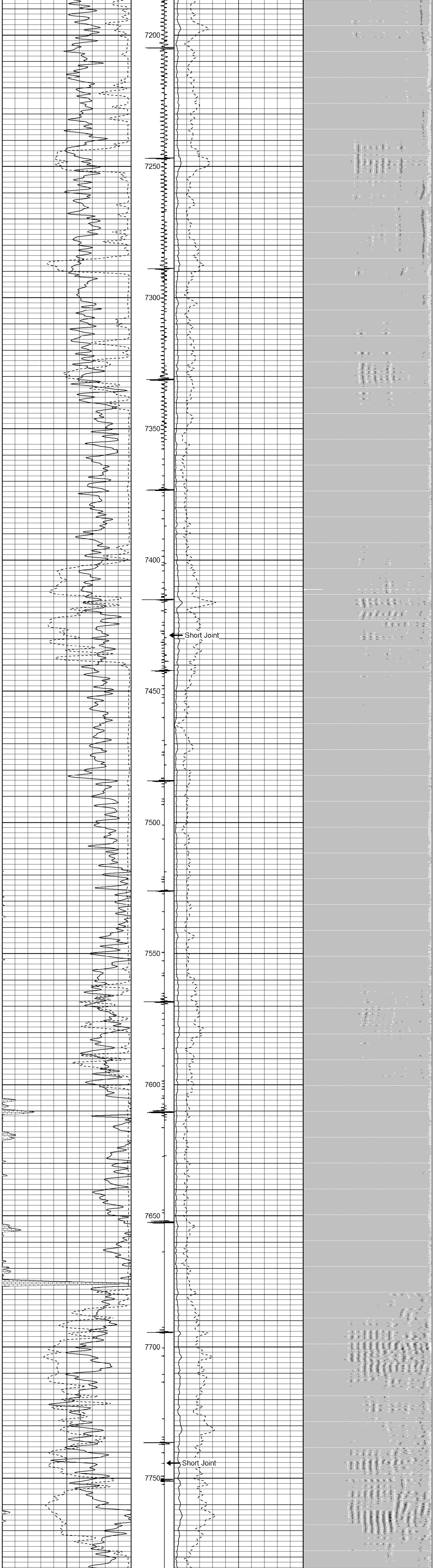

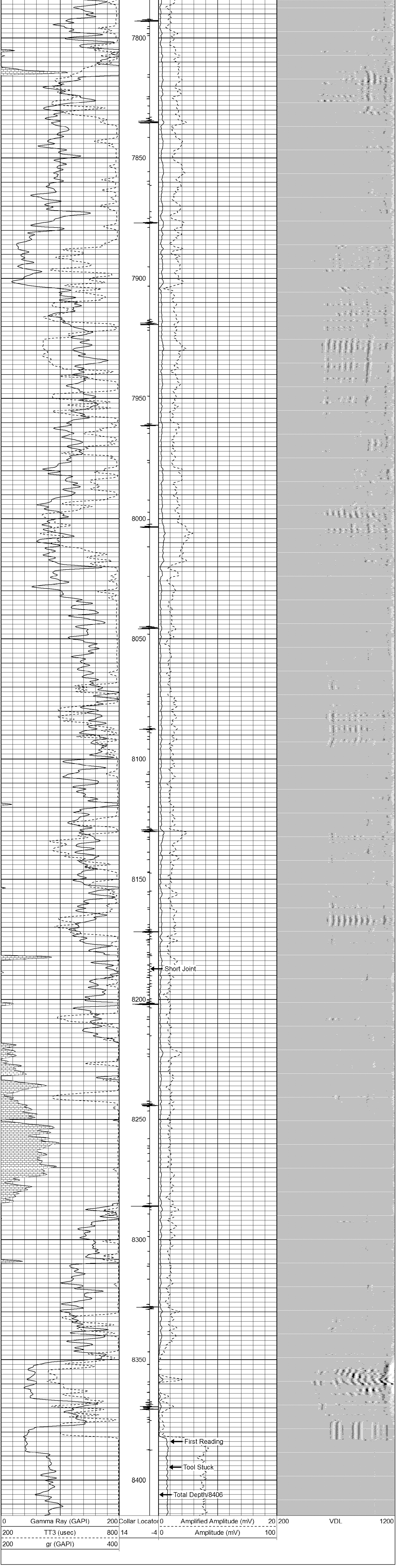

Company	KERR McGEE ROCKY MOUNTAIN COR
Well	COOK 31-9
Field	WATTENBERG
County	WELD
State	CO