



VIA CERTIFIED MAIL

November 1, 2011

Allen W. McCulloch
P.O. Box 1529
Farmington, NM 87499

John. C. McCulloch, Jr.
1917 Chilton Ct
Farmington, NM 87401

K&L McCulloch LLC
2914 Aspen Dr
Durango, CO 81301

La Plata Oil & Gas Partnership
779 Kachina Circle
Golden, CO 80401

Robert A. McCulloch
3313 Cornell
Dallas, TX 75205

Three Rivers Investments, LLC
1917 Chilton Ct
Farmington, NM 87401

Grace of Giving Foundation
1115 Bona Terra Pl NW
Albuquerque, NM 87114-1754

**Re: *Bondad 33-10 #27 Exception Location
 Section 12-33N-10W, La Plata County, CO***

To Those Addressed Above:

Williams Production Company, L.L.C. ("Williams") intends to apply for a permit to re-complete the Bondad 33-10 #27 ("Well"), which is currently producing from the Mesaverde formation, to test interval(s) within the wellbore located below the producing zone(s). As illustrated on the attached map, the proposed wellbore re-completion would be located approximately 145' from the lease line of the lease dated February 8, 1946 between Robert McCulloch, et ex, Lessor, and Paul L. Davis, Lessee, covering the NE/4 NE/4, Section 12, 33N-10W, La Plata County, Colorado ("Lease"). Our records indicate that you are a current mineral interest owner under the Lease.

The rules promulgated by the Colorado Oil and Gas Conservation Commission ("COGCC") require that a well completed at a depth greater than 2500' subsurface be at least 600' from any lease line absent either: 1) consent from the mineral owner toward whom the well location is proposed to be moved or 2) a variance granted by the COGCC allowing for the exception location. Williams respectfully requests that you, as owner of the mineral interest underlying the Lease, waive objection to the proposed re-completion of the Well. This agreement and the rights granted hereunder shall be binding upon and inure to the benefit of the respective heirs, successors and assigns of the parties hereto and shall be a covenant running with the land.

Please signify your agreement to waive objection to the proposed re-completion of the Well by signing in the space below. Thank you and should you need anything further or have any questions concerning the above, please feel free to contact me at (918) 573-5653 or joey.stauffer@williams.com .


Sincerely,




Joey Stauffer
Landman

I hereby agree to waive objection to the re-completion of the Bondad 33-10 #27 well, as illustrated on the attached map, at a location of less than 600' from the property line of the Lease, under which I am a mineral interest owner.

Allen W. McCulloch



John. C. McCulloch, Jr.



K&L McCulloch LLC

La Plata Oil & Gas Partnership


Robert A. McCulloch

Three Rivers Investments, LLC

Grace of Giving Foundation

Please signify your agreement to waive objection to the proposed re-completion of the Well by signing in the space below. Thank you and should you need anything further or have any questions concerning the above, please feel free to contact me at (918) 573-5653 or joey.stauffer@williams.com.

Sincerely,




Joey Stauffer
Landman

I hereby agree to waive objection to the re-completion of the Bondad 33-10 #27 well, as illustrated on the attached map, at a location of less than 600' from the property line of the Lease, under which I am a mineral interest owner.

Allen W. McCulloch

John. C. McCulloch, Jr.



K&L McCulloch LLC

La Plata Oil & Gas Partnership


Robert A. McCulloch

Three Rivers Investments, LLC

Grace of Giving Foundation

Please signify your agreement to waive objection to the proposed re-completion of the Well by signing in the space below. Thank you and should you need anything further or have any questions concerning the above, please feel free to contact me at (918) 573-5653 or joey.stauffer@williams.com.

Sincerely,




Joey Stauffer
Landman

I hereby agree to waive objection to the re-completion of the Bondad 33-10 #27 well, as illustrated on the attached map, at a location of less than 600' from the property line of the Lease, under which I am a mineral interest owner.

Allen W. McCulloch

John. C. McCulloch, Jr.

K&L McCulloch LLC



La Plata Oil & Gas Partnership

Robert A. McCulloch

Three Rivers Investments, LLC

Grace of Giving Foundation

Please signify your agreement to waive objection to the proposed re-completion of the Well by signing in the space below. Thank you and should you need anything further or have any questions concerning the above, please feel free to contact me at (918) 573-5653 or joey.stauffer@williams.com.

Sincerely,



Joey Stauffer
Landman

I hereby agree to waive objection to the re-completion of the Bondad 33-10 #27 well, as illustrated on the attached map, at a location of less than 600' from the property line of the Lease, under which I am a mineral interest owner.

Allen W. McCulloch

John. C. McCulloch, Jr.

K&L McCulloch LLC

La Plata Oil & Gas Partnership




Robert A. McCulloch

Three Rivers Investments, LLC

Grace of Giving Foundation

Please signify your agreement to waive objection to the proposed re-completion of the Well by signing in the space below. Thank you and should you need anything further or have any questions concerning the above, please feel free to contact me at (918) 573-5653 or joey.stauffer@williams.com .

Sincerely,



Joey Stauffer
Landman

I hereby agree to waive objection to the re-completion of the Bondad 33-10 #27 well, as illustrated on the attached map, at a location of less than 600' from the property line of the Lease, under which I am a mineral interest owner.

Allen W. McCulloch

John. C. McCulloch, Jr.

K&L McCulloch LLC

La Plata Oil & Gas Partnership

Robert A. McCulloch

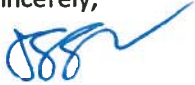


Three Rivers Investments, LLC

Grace of Giving Foundation

Please signify your agreement to waive objection to the proposed re-completion of the Well by signing in the space below. Thank you and should you need anything further or have any questions concerning the above, please feel free to contact me at (918) 573-5653 or joey.stauffer@williams.com .

Sincerely,



Joey Stauffer
Landman

I hereby agree to waive objection to the re-completion of the Bondad 33-10 #27 well, as illustrated on the attached map, at a location of less than 600' from the property line of the Lease, under which I am a mineral interest owner.

Allen W. McCulloch


John. C. McCulloch, Jr.

K&L McCulloch LLC

La Plata Oil & Gas Partnership

Robert A. McCulloch

Three Rivers Investments, LLC


Grace of Giving Foundation



EXPLORATION & PRODUCTION
One Williams Center
P.O. Box 3102
Tulsa, OK 74101-3102
joey.stauffer@williams.com
Direct: (918) 573-5653

VIA CERTIFIED MAIL

June 28, 2011

Douglas Cameron McLeod
518 17th St, Ste 1525
Denver, CO 80202

RECEIVED
JUN 30 2011

Re: **Bondad 33-10 #27 Exception Location
Section 12-33N-10W, La Plata County, CO**


To Whom It May Concern:

Williams Production Company, L.L.C. ("Williams") intends to apply for a permit to re-complete the Bondad 33-10 #27 ("Well"), which is currently producing from the Mesaverde formation, to test interval(s) within the wellbore located below the producing zone(s). As illustrated on the attached map, the proposed wellbore re-completion would be located approximately 145' from the lease line of the lease dated February 8, 1946 between Robert McCulloch, et ex, Lessor, and Paul L. Davis, Lessee, covering the NE/4 NE/4, Section 12, 33N-10W, La Plata County, Colorado ("Lease"). Our records indicate that you are a current mineral interest owner under the Lease.

The rules promulgated by the Colorado Oil and Gas Conservation Commission ("COGCC") require that a well completed at a depth greater than 2500' subsurface be at least 600' from any lease line absent either: 1) consent from the mineral owner toward whom the well location is proposed to be moved or 2) a variance granted by the COGCC allowing for the exception location. Williams respectfully requests that you, as owner of the mineral interest underlying the Lease, waive objection to the proposed re-completion of the Well. This agreement and the rights granted hereunder shall be binding upon and inure to the benefit of the respective heirs, successors and assigns of the parties hereto and shall be a covenant running with the land.

Please signify your agreement to waive objection to the proposed re-completion of the Well by signing in the space below. Thank you and should you need anything further or have any questions concerning the above, please feel free to contact me at (918) 573-5653 or joey.stauffer@williams.com.

Sincerely,


Joey Stauffer
Landman

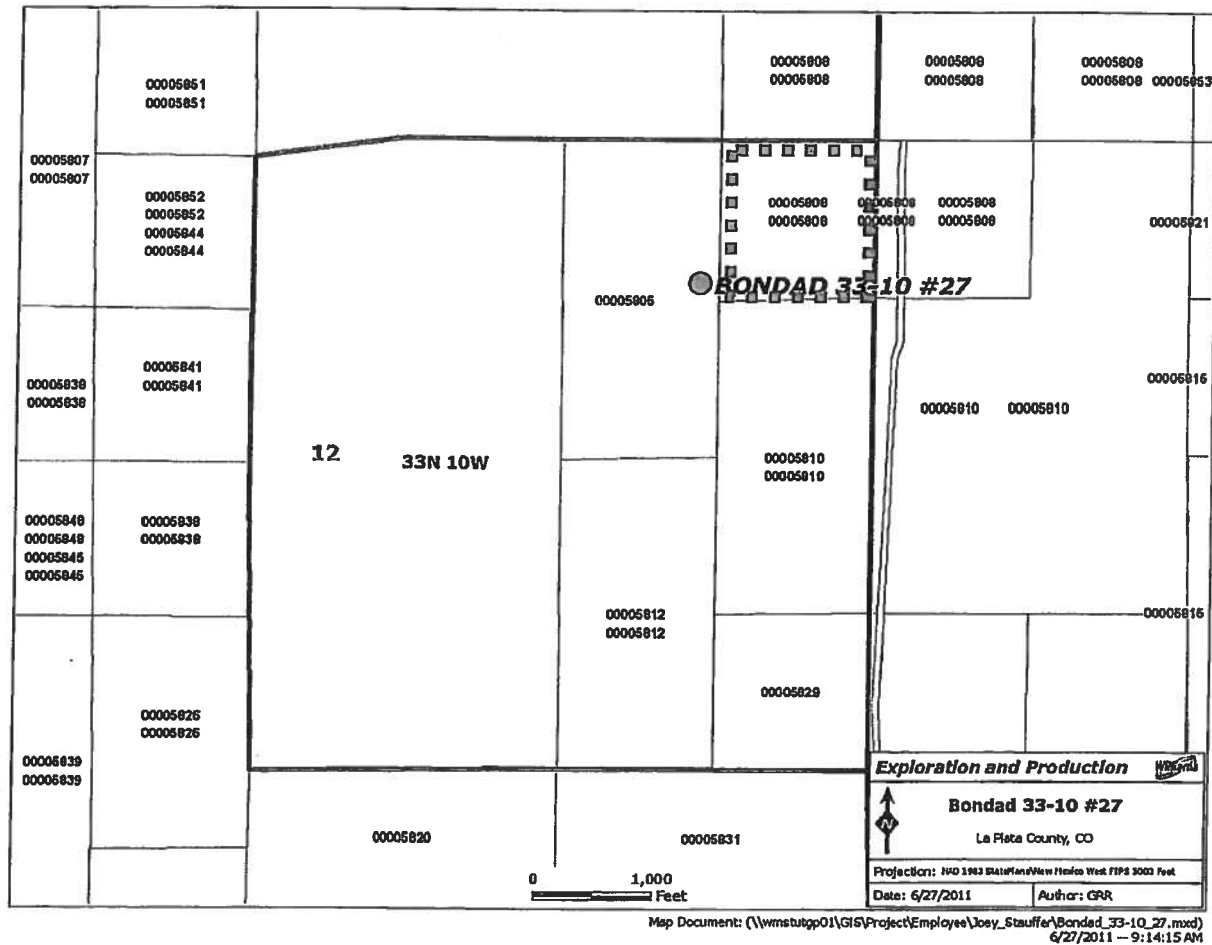
I hereby agree to waive objection to the re-completion of the Bondad 33-10 #27 well, as illustrated on the attached map, at a location of less than 600' from the property line of the Lease, under which I am a mineral interest owner.

By:


Douglas Cameron McLeod

LAND DEPARTMENT

JUL 11 2011



Outline of the "Lease" – lease dated February 8, 1946 between Robert McCulloch, et ex, Lessor, and Paul L. Davis, Lessee, covering the NE/4 NE/4, Section 12, 33N-10W, La Plata County, Colorado



EXPLORATION & PRODUCTION
One Williams Center
P.O. Box 3102
Tulsa, OK 74101-3102
joey.stauffer@williams.com
Direct: (918) 573-5653

VIA CERTIFIED MAIL

June 28, 2011

Betty A. Pennington
48255 E 88th Ave
Bennett, CO 80102

**Re: Bondad 33-10 #27 Exception Location
Section 12-33N-10W, La Plata County, CO**

To Whom It May Concern:

Williams Production Company, L.L.C. ("Williams") intends to apply for a permit to re-complete the Bondad 33-10 #27 ("Well"), which is currently producing from the Mesaverde formation, to test interval(s) within the wellbore located below the producing zone(s). As illustrated on the attached map, the proposed wellbore re-completion would be located approximately 145' from the lease line of the lease dated February 8, 1946 between Robert McCulloch, et ex, Lessor, and Paul L. Davis, Lessee, covering the NE/4 NE/4, Section 12, 33N-10W, La Plata County, Colorado ("Lease"). Our records indicate that you are a current mineral interest owner under the Lease.

The rules promulgated by the Colorado Oil and Gas Conservation Commission ("COGCC") require that a well completed at a depth greater than 2500' subsurface be at least 600' from any lease line absent either: 1) consent from the mineral owner toward whom the well location is proposed to be moved or 2) a variance granted by the COGCC allowing for the exception location. Williams respectfully requests that you, as owner of the mineral interest underlying the Lease, waive objection to the proposed re-completion of the Well. This agreement and the rights granted hereunder shall be binding upon and inure to the benefit of the respective heirs, successors and assigns of the parties hereto and shall be a covenant running with the land.

Please signify your agreement to waive objection to the proposed re-completion of the Well by signing in the space below. Thank you and should you need anything further or have any questions concerning the above, please feel free to contact me at (918) 573-5653 or joey.stauffer@williams.com.

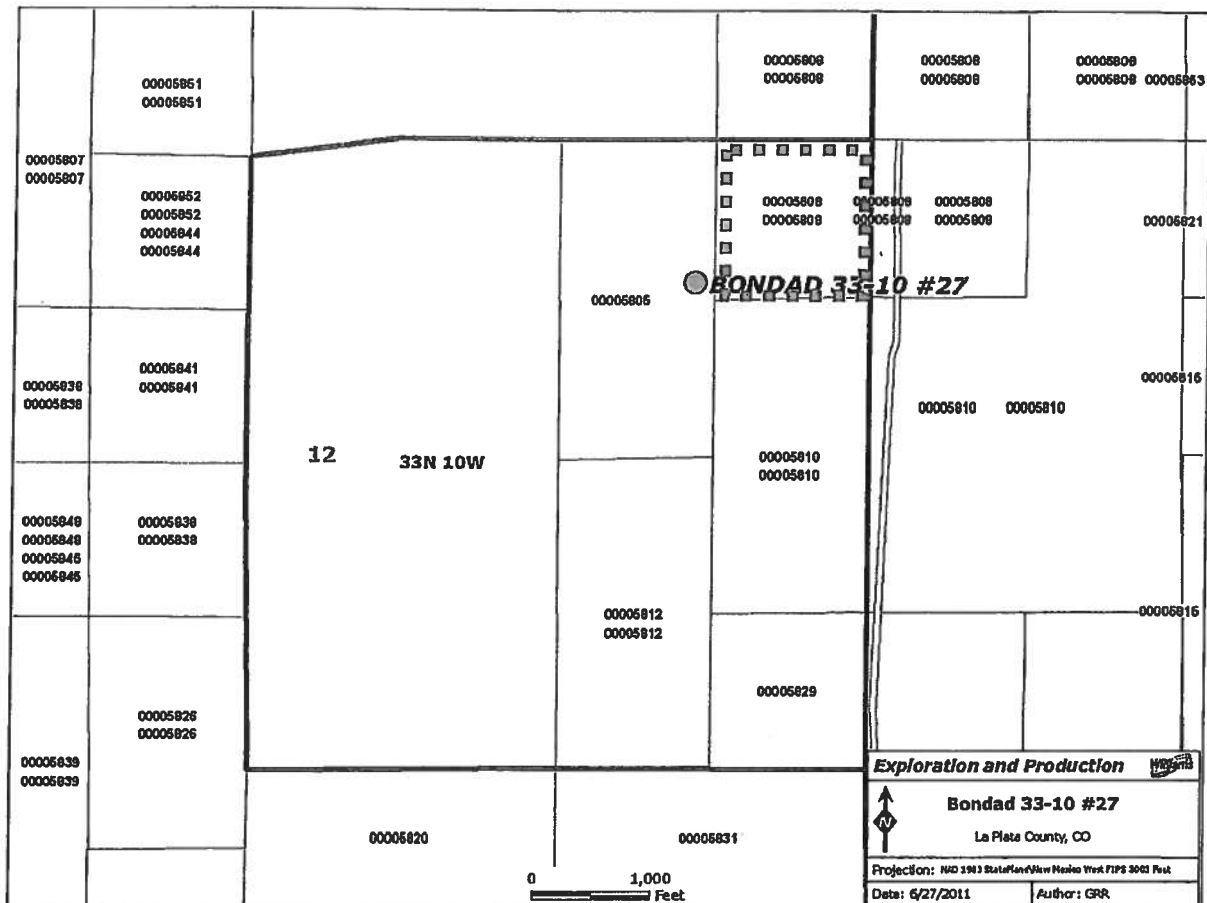
Sincerely,

Joey Stauffer
Landman

I hereby agree to waive objection to the re-completion of the Bondad 33-10 #27 well, as illustrated on the attached map, at a location of less than 600' from the property line of the Lease, under which I am a mineral interest owner.

By: _____

Betty A. Pennington



Map Document: (\\wmstutyp01\GIS\Project\Employee\Joey_Stauffer\Bondad_33-10_27.mxd)
 6/27/2011 -- 9:14:15 AM



Outline of the "Lease" -- lease dated February 8, 1946 between Robert McCulloch, et ex, Lessor, and Paul L. Davis, Lessee, covering the NE/4 NE/4, Section 12, 33N-10W, La Plata County, Colorado



EXPLORATION & PRODUCTION
One Williams Center
P.O. Box 3102
Tulsa, OK 74101-3102
joey.stauffer@williams.com
Direct: (918) 573-5653

VIA CERTIFIED MAIL

June 28, 2011

Betty A. Pennington
48255 E 88th Ave
Bennett, CO 80102

Re: **Bondad 33-10 #27 Exception Location**
Section 12-33N-10W, La Plata County, CO

To Whom It May Concern:

Williams Production Company, L.L.C. ("Williams") intends to apply for a permit to re-complete the Bondad 33-10 #27 ("Well"), which is currently producing from the Mesaverde formation, to test interval(s) within the wellbore located below the producing zone(s). As illustrated on the attached map, the proposed wellbore re-completion would be located approximately 145' from the lease line of the lease dated February 8, 1946 between Robert McCulloch, et ex, Lessor, and Paul L. Davis, Lessee, covering the NE/4 NE/4, Section 12, 33N-10W, La Plata County, Colorado ("Lease"). Our records indicate that you are a current mineral interest owner under the Lease.

The rules promulgated by the Colorado Oil and Gas Conservation Commission ("COGCC") require that a well surface be at least 600' from any lease line absent either: 1) consent of the COGCC or 2) a variance granted by the COGCC. Williams respectfully requests that you, as owner of the mineral interest in the Lease, grant Williams the right to re-complete the Well. This agreement and the respective heirs, successors and assigns.

BETTY A PENNINGTON

Article Number



7196 9008 9040 0325 3961

Service Type CERTIFIED MAIL™

Restricted Delivery? (Extra Fee) ☐ Yes

Article Addressed to:

BETTY A PENNINGTON
48255 E. 88TH AVE.
BENNETT, CO 80102

COMPLETE THIS SECTION ON DELIVERY

A. Received by (Please Print Clearly)	B. Date of Delivery
Betty A Pennington	7-6-11
C. Signature	
D. Is delivery address different from item 1?	<input type="checkbox"/> Agent
If YES, enter delivery address below:	<input type="checkbox"/> Addressee
	<input type="checkbox"/> Yes
	<input type="checkbox"/> No

Reference Information

JOEY STAUFFER-MD 44
LA PLATA -LSE 5808

Completion of the Well by signing in the presence of a notary public or other qualified person. Any questions concerning the above, please contact Williams Production Company.

33-10 #27 well, as illustrated on the attached map, under which I am a mineral interest owner.

Form 3811, January 2005

Domestic Return Receipt

Insurance Coverage Provided
Not Use for International Mail





EXPLORATION & PRODUCTION
One Williams Center
P.O. Box 3102
Tulsa, OK 74101-3102
joey.stauffer@williams.com
Direct: (918) 573-5653

VIA CERTIFIED MAIL

June 28, 2011

Mark L Short Sr
~~8566 HWY 550-S~~ 506 CR 215
DURANGO, CO 81301

Re: **Bondad 33-10 #27 Exception Location**
Section 12-33N-10W, La Plata County, CO

To Whom It May Concern:

Williams Production Company, L.L.C. ("Williams") intends to apply for a permit to re-complete the Bondad 33-10 #27 ("Well"), which is currently producing from the Mesaverde formation, to test interval(s) within the wellbore located below the producing zone(s). As illustrated on the attached map, the proposed wellbore re-completion would be located approximately 190' from the lease line of the lease dated February 7, 1956 between Lester A. Short, et ex, Lessor, and Pacific Northwest Pipeline Corp, Lessee, covering lands located in Section 7-33N-9W and Section 12-33N-10W, La Plata County, Colorado ("Lease"). Our records indicate that you are a current mineral interest owner under the Lease.

The rules promulgated by the Colorado Oil and Gas Conservation Commission ("COGCC") require that a well completed at a depth greater than 2500' subsurface be at least 600' from any lease line absent either: 1) consent from the mineral owner toward whom the well location is proposed to be moved or 2) a variance granted by the COGCC allowing for the exception location. Williams respectfully requests that you, as owner of the mineral interest underlying the Lease, waive objection to the proposed re-completion of the Well. This agreement and the rights granted hereunder shall be binding upon and inure to the benefit of the respective heirs, successors and assigns of the parties hereto and shall be a covenant running with the land.

Please signify your agreement to waive objection to the proposed re-completion of the Well by signing in the space below. Thank you and should you need anything further or have any questions concerning the above, please feel free to contact me at (918) 573-5653 or joey.stauffer@williams.com .

Sincerely,

Joey Stauffer
Landman

I hereby agree to waive objection to the re-completion of the Bondad 33-10 #27 well, as illustrated on the attached map, at a location of less than 600' from the property line of the Lease, under which I am a mineral interest owner.

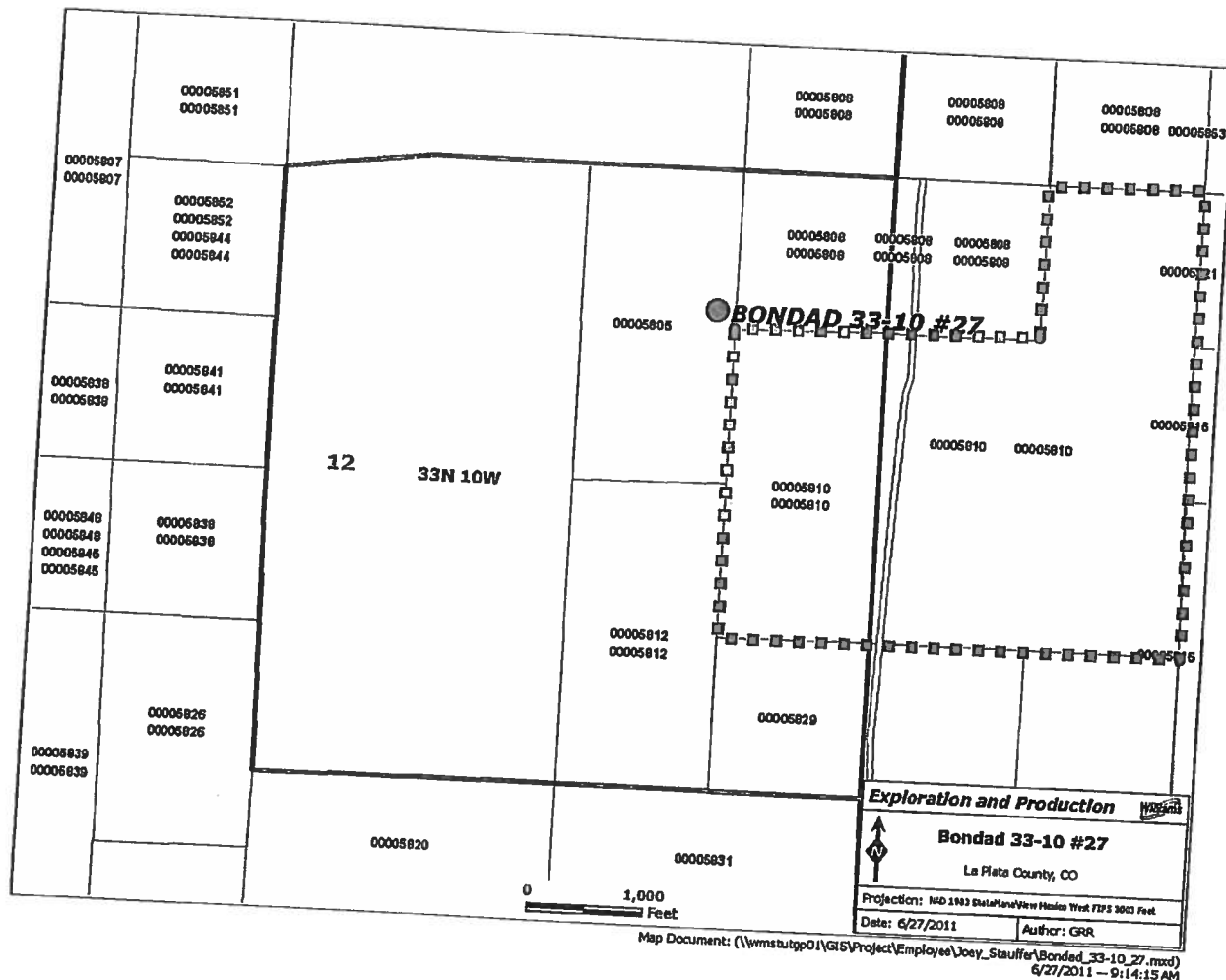
By:

Mark L Short Sr

LAND DEPARTMENT

JUL 11 2011

Short Sr
 ge 2
 June 28, 2011



Outline of the "Lease" – lease dated February 7, 1956 between Lester A. Short, et ex, Lessor, and Pacific Northwest Pipeline Corp, Lessee, covering E/2NW/4, SW/4NW/4(LOT 2), NE/4SW/4, NW/4SW/4(LOT 3) LESS 6.06 ACRES for RR ROW in Section 7-33N-9W and SE/4NE/4, NE/4SE/4 Section 12-33N-10W, La Plata County, Colorado



EXPLORATION & PRODUCTION
One Williams Center
P.O. Box 3102
Tulsa, OK 74101-3102
joey.stauffer@williams.com
Direct: (918) 573-5653

VIA CERTIFIED MAIL

June 28, 2011

Mark L Short Jr
285 IRREANTUM WAY
DURANGO, CO 81303

**Re: Bondad 33-10 #27 Exception Location
Section 12-33N-10W, La Plata County, CO**

To Whom It May Concern:

Williams Production Company, L.L.C. ("Williams") intends to apply for a permit to re-complete the Bondad 33-10 #27 ("Well"), which is currently producing from the Mesaverde formation, to test interval(s) within the wellbore located below the producing zone(s). As illustrated on the attached map, the proposed wellbore re-completion would be located approximately 190' from the lease line of the lease dated February 7, 1956 between Lester A. Short, et ex, Lessor, and Pacific Northwest Pipeline Corp, Lessee, covering lands located in Section 7-33N-9W and Section 12-33N-10W, La Plata County, Colorado ("Lease"). Our records indicate that you are a current mineral interest owner under the Lease.

The rules promulgated by the Colorado Oil and Gas Conservation Commission ("COGCC") require that a well completed at a depth greater than 2500' subsurface be at least 600' from any lease line absent either: 1) consent from the mineral owner toward whom the well location is proposed to be moved or 2) a variance granted by the COGCC allowing for the exception location. Williams respectfully requests that you, as owner of the mineral interest underlying the Lease, waive objection to the proposed re-completion of the Well. This agreement and the rights granted hereunder shall be binding upon and inure to the benefit of the respective heirs, successors and assigns of the parties hereto and shall be a covenant running with the land.

Please signify your agreement to waive objection to the proposed re-completion of the Well by signing in the space below. Thank you and should you need anything further or have any questions concerning the above, please feel free to contact me at (918) 573-5653 or joey.stauffer@williams.com .

Sincerely,

Joey Stauffer
Landman

I hereby agree to waive objection to the re-completion of the Bondad 33-10 #27 well, as illustrated on the attached map, at a location of less than 600' from the property line of the Lease, under which I am a mineral interest owner.

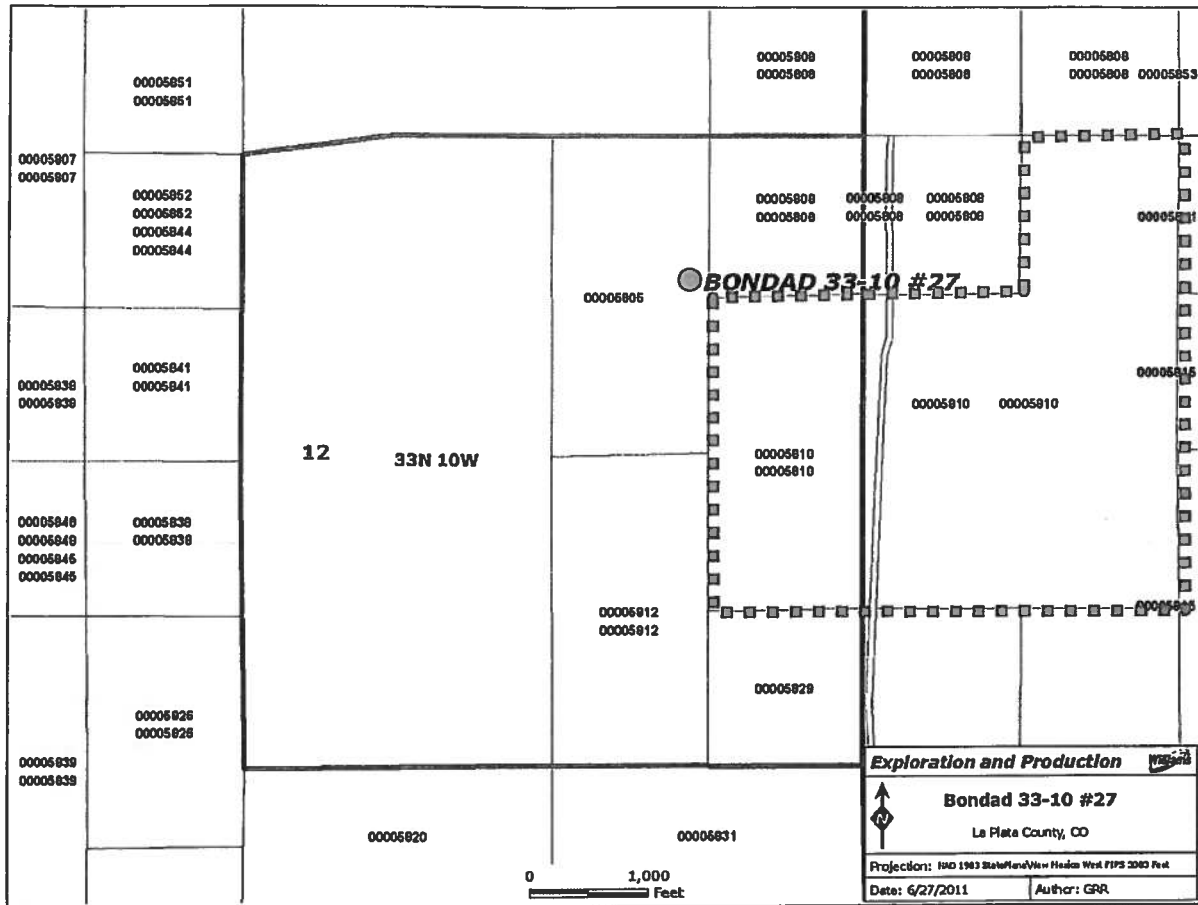
By:

Mark L Short Jr

LAND DEPARTMENT

JUL 11 2011

Short Jr
 2
 June 28, 2011



Map Document: (\\wmsbtp01\GIS\Project\Employee\Joey_Stauffer\Bondad_33-10_27.mxd)
 6/27/2011 -- 9:14:15 AM



Outline of the "Lease" – lease dated February 7, 1956 between Lester A. Short, et ex, Lessor, and Pacific Northwest Pipeline Corp, Lessee, covering E/2NW/4, SW/4NW/4(LOT 2), NE/4SW/4, NW/4SW/4(LOT 3) LESS 6.06 ACRES for RR ROW in Section 7-33N-9W and SE/4NE/4, NE/4SE/4 Section 12-33N-10W, La Plata County, Colorado