


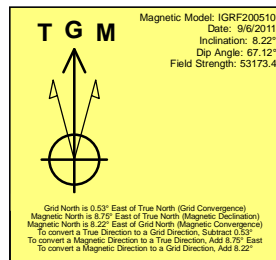
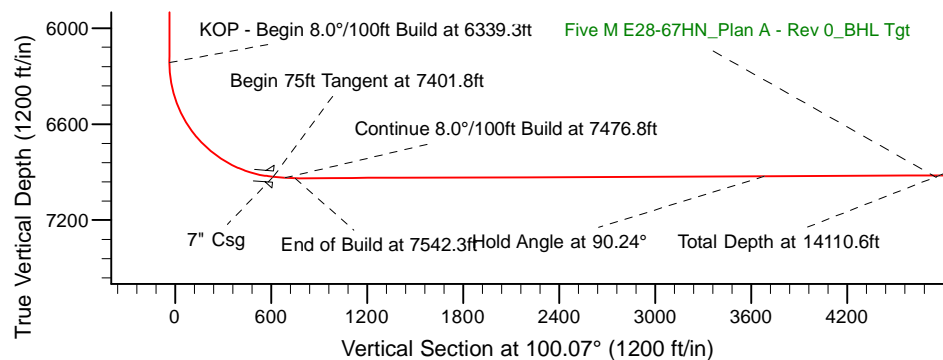
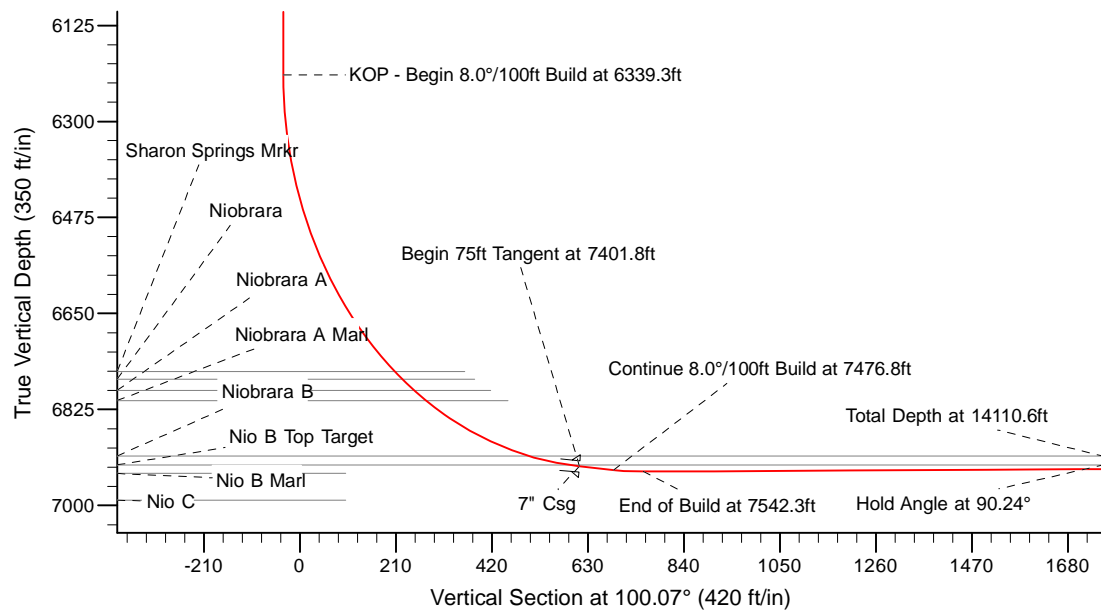
Project: Weld County Colorado (NAD 83)  
 Site: Sec. 28, T6N, R65W  
 Well: Five M E28-67HN  
 Wellbore: Plan A - Rev 0 (PERMITTING PLAN ONLY)  
 Design: Plan A - Rev 0 Proposal

# Noble Energy

**HALLIBURTON**  
 Sperry Drilling

## SECTION DETAILS

Sec	MD	Inc	Azi	TVD	+N/-S	+E/-W	Dleg	TFace	VSec	Target
1	0.0	0.00	0.00	0.0	0.0	0.0	0.00	0.00	0.0	
2	1200.0	0.00	0.00	1200.0	0.0	0.0	0.00	0.00	0.0	
3	1799.9	15.00	192.16	1793.1	-76.3	-16.4	2.50	192.16	-2.8	
4	5030.8	15.00	192.16	4913.9	-893.7	-192.6	0.00	0.00	-33.3	
5	5630.7	0.00	0.00	5507.0	-970.0	-209.0	2.50	180.00	-36.1	
6	6339.3	0.00	0.00	6215.6	-970.0	-209.0	0.00	0.00	-36.1	
7	7401.8	85.00	92.33	6929.1	-996.6	444.2	8.00	92.33	611.7	
8	7476.8	85.00	92.33	6935.6	-999.6	518.9	0.00	0.00	685.7	
9	7542.3	90.24	92.33	6938.3	-1002.3	584.3	8.00	0.00	750.6	
10	14110.6	90.24	92.34	6910.6	-1269.7	7147.1	0.00	64.62	7259.0	Five M E28-67HN_Plan A - Rev 0_BHL Tgt-



WELL DETAILS: Five M E28-67HN(NAD83 Geodetic System)

Ground Level: 4712.0  
 Northing 430590.06 Easting 984202.68 Latitude 40° 27' 47.988 N Longitude 104° 40' 37.092 W

Plan: Plan A - Rev 0 Proposal (Five M E28-67HN/Plan A - Rev 0 (PERMITTING PLAN ONLY))

Created By: Erasmo Mendoza Date: 10:18, September 12 2011

**OK to submit with 2A as per Noble Drilling**  
**9/15/2011 08:08**