



July 19, 2011

Board of County Commissioners, Garfield County, Colorado
108 8th Street, Suite 213
Glenwood Springs, CO 81601

Antero Resources
1625 17th Street
Denver, Colorado 80202
Office 303.357.7310
Fax 303.357.7315

RE: Proposed Oil and Gas Operations: Rule 305/306 Advance Notice and Consultation

Well Pad: Dever 'A' Pad

Surface location: SWSE, Section 18, T6S, R92W, 6th Meridian
Garfield County, Colorado

Dear Board of County of Commissioners:

You are the surface owner of lands on which Antero Resources Piceance Corporation intends to drill the subject wells.

Rules 305 and 306 of the Rules and Regulations to the Colorado Oil and Gas Conservation Commission ("COGCC") requires the operator to consult and give notice to the surface owner of potential oil and gas operations, such notice to contain the following information:

- (1) The estimated date that operations for which notice is being given are to commence: **As soon as 1st Quarter 2012 but dependent upon rig availability and market conditions.**
- (2) the name of the operator with address and contact person:
Contact: David Stricklin, Cell# 303-618-7366
- (3) a legal description of the quarter quarter section within which operations will be conducted:
See legal description above
- (4) a statement that the surface owner is responsible for notifying affected tenants of the proposed operations: **"With respect to notices given under this Rule 305, it shall be the responsibility of the notified surface owner to give notice of the proposed operation to the tenant, farmer, lessee, or other party that may own or have an interest in any crops or surface improvements that could be affected by such proposed operation."**
- (5) information with regard to the consultation notice requirement set forth in COGCC Rule 306:
See Attachment
- (6) a copy of the COGCC's information brochure for surface owners: **See Attached Brochure**

Please review the attached document, "Waiver or Request for Consultation" and return the signed and executed document to my attention in the enclosed self-addressed stamped envelope if you would like to waive your rights under Rule 305/306 or designate an agent.

If you have any questions, please call me at (303) 357-6412 or David Stricklin at (303) 618-7366.

Regards,

Hannah Knopping
Permit Representative

Enclosures

**WAIVER AND REQUEST FOR CONSULTATION FORM
RULE 305 AND 306**

Board of County Commissioners, Garfield County, Colorado
108 8th Street, Suite 213
Glenwood Springs, CO 81601

Well Pad: Dever 'A' Pad
Surface location: SWSE, Section 18, T6S, R92W, 6th Meridian
Garfield County, Colorado

30-DAY NOTICE WAIVER

The undersigned **waives OR does not waive** (PLEASE CIRCLE ONE) the 30-day notice period for drilling operations on the above captioned location.

REQUEST FOR CONSULTATION MEETING

The undersigned **requests OR does not request** (PLEASE CIRCLE ONE) a consultation meeting.

Preferred date, time and location of meeting, if applicable: _____

Telephone number: _____

DESIGNATED REPRESENTATIVE /AGENT (if applicable)*

***If you would like to designate an agent other than yourself to be the representative for surface consultation, please fill out their information below.**

The undersigned names the below designated representative for surface consultation with respect to operations for drilling from the above location.

Name: _____

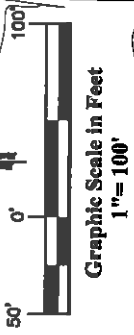
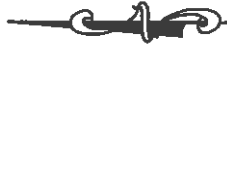
Address: _____

Telephone Number: _____

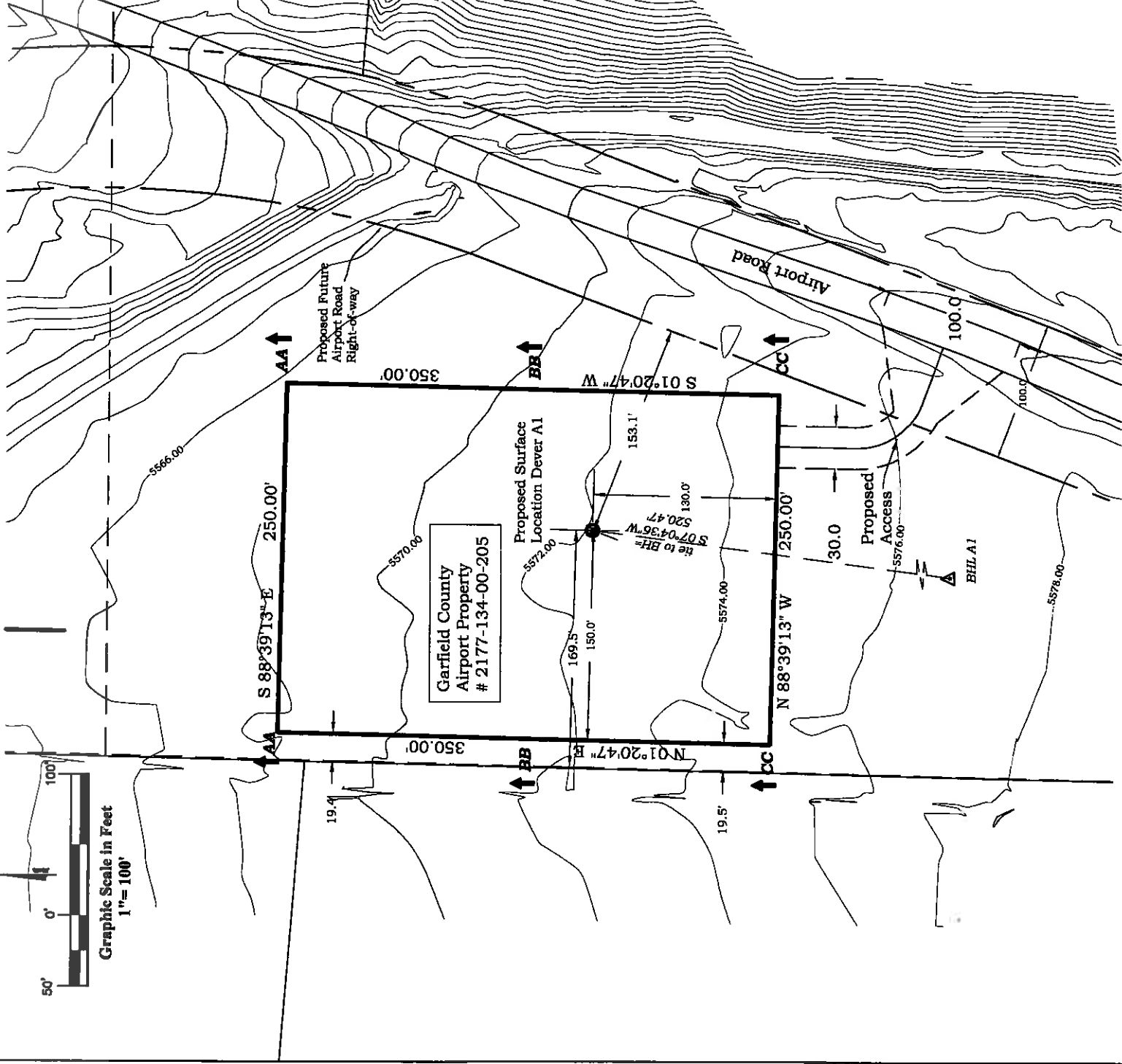
SURFACE OWNER(S) SIGNATURE

Date: _____

Board of County Commissioners
Garfield County, CO



Dever Well A1 Pad Detail



River Valley Survey, Inc.
110 East 3rd Street, Suite 207
Rifle, Colorado 81650
Ph: 970-379-7846

Project: DeverA Pad

Field Date: 01/25/06

Date: 08-10-06

Well Location Plat
Prepared For: Antero Resources

Situate In:
SE1/4 Section 18, T6S., R. 92 W. of the
6th P.M., Garfield County, Colorado

Scale: 1"= 1000'

Sheet: 2 of 7



Instructions

1. Each Click-N-Ship® label is unique. Labels are to be used as printed and used only once. **DO NOT PHOTO COPY OR ALTER LABEL.**
2. Place your label so it does not wrap around the edge of the package.
3. Adhere your label to the package. A self-adhesive label is recommended. If tape or glue is used, **DO NOT TAPE OVER BARCODE.** Be sure all edges are secure.
4. To mail your package with PC Postage®, you may schedule a Carrier Pickup online, hand to your letter carrier, take to a Post Office™, or drop in a USPS collection box.
5. Mail your package on the "Ship Date" you selected when creating this label.

Online Label Record (Label 7 of 9)

Signature Confirmation™ Number:
9410 8036 9930 0021 1088 24

Paid Online

| | | | |
|----------------|------------|-------------------------|---------------|
| Transaction #: | 203503101 | Priority Mail® Postage: | \$4.80 |
| Print Date: | 07/19/2011 | Signature Confirmation: | \$2.05 |
| Ship Date: | 07/19/2011 | (Electronic Rate) | |
| Weight: | 0 lb 6 oz | Total: | \$6.85 |

From: HANNAH KNOPPING
ANTERO RESOURCES
1625 17TH ST STE 300
DENVER CO 80202-5986

To: BOARD CNTY COMMISSNRS
GARFIELD COUNTY
108 8TH ST
STE 213
GLENWOOD SPGS CO 81601-3355

* Commercial Base Pricing Priority Mail rates apply. Signature Confirmation service electronic fee required. Delivery information is not available by phone for the electronic rate. Refunds for unused postage paid labels can be requested online 10 days from the print date. A copy of the recipient's signature will be faxed or mailed upon request by visiting the web site listed below or calling 1-800-222-1811.



Thank you for shipping with the United States Postal Service!
Check the status of your shipment on the Track & Confirm page at usps.com