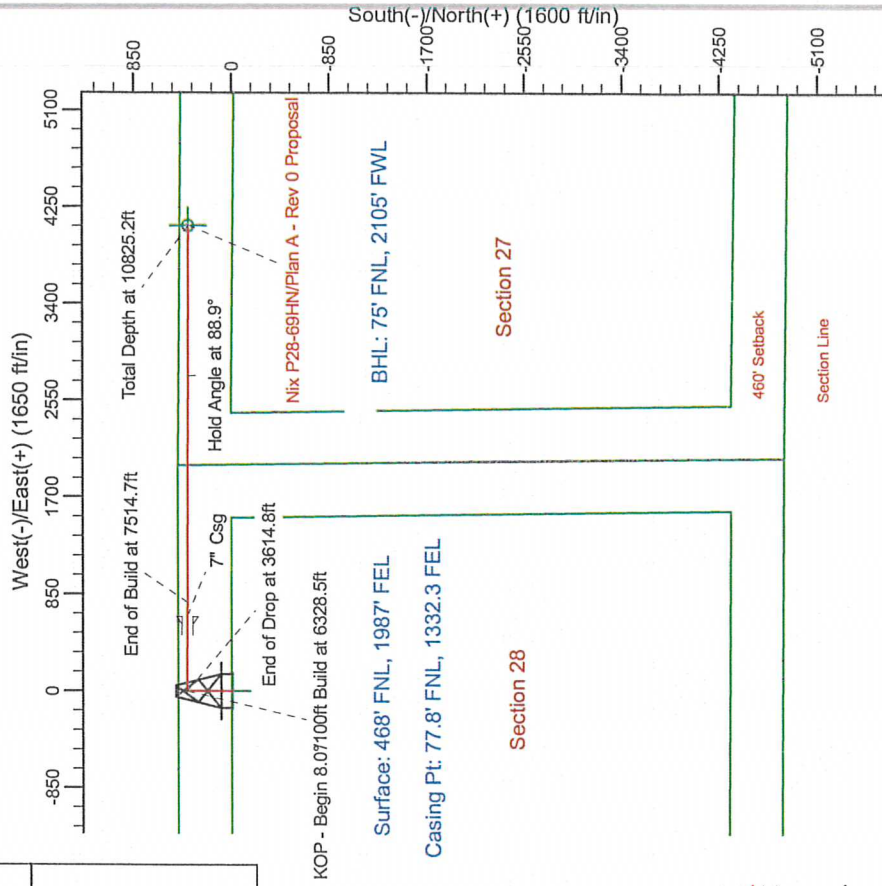
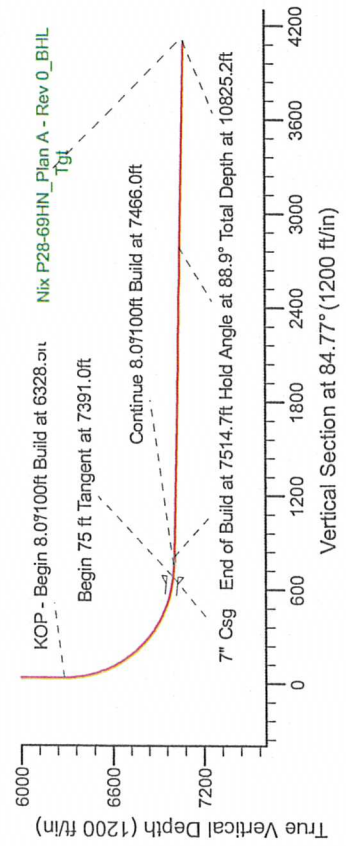
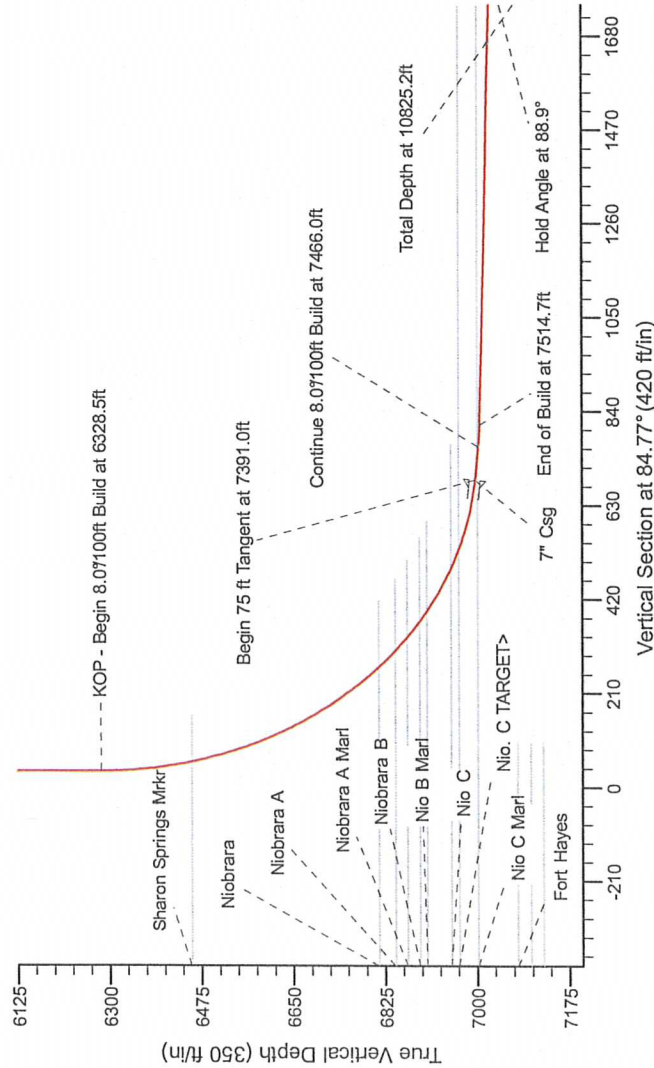


HALLIBURTON
Sperry Drilling

Project: Weld County Colorado (NAD 83)
Site: Sec.28, T3N, R67W
Well: Nix P28-69HN
Wellbore: Plan A - Rev 0 (PERMITTING PLAN ONLY)
Design: Plan A - Rev 0 Proposal

SECTION DETAILS

Sec	MD	Inc	Azi	TVD	+N+S	+E+W	Dleg	TFace	VSect	Target
1	0.0	0.0	0.0	0.0	0.0	0.0	0.0	0.0	0.0	0.0
2	1500.0	0.0	0.0	1500.0	0.0	0.0	0.0	0.0	0.0	0.0
3	2100.1	15.0	0.0	2093.3	78.1	0.0	2.50	0.00	7.1	7.1
4	3014.7	15.0	0.0	2976.7	314.9	0.0	0.00	0.00	28.7	28.7
5	3614.8	0.0	0.0	3570.0	393.0	0.0	2.50	180.00	35.9	35.9
6	6328.5	0.0	0.0	6283.7	393.0	0.0	0.00	0.00	35.9	35.9
7	7391.0	85.0	90.26	6997.1	390.0	653.8	8.00	90.26	686.6	686.6
8	7466.0	85.0	90.26	7003.7	393.7	728.5	0.00	0.00	761.0	761.0
9	7514.8	88.90	90.26	7006.3	389.5	777.2	8.00	0.00	809.4	809.4
10	10825.2	88.90	90.26	7069.8	374.4	4086.9	0.00	0.00	4104.0	4104.0



WELL DETAILS: Nix P28-69HN(NAD83 Geodetic System)

Ground Level:	7994.0
East	065079.84
North	004503.57
Latitude	40°42' 0.700 N
Longitude	104°53' 24.836 W

Plan: Plan A - Rev 0 Proposal (Nix P28-69HN/Plan A - Rev 0 (PERMITTING PLAN ONLY))

Date: 10:27, July 25 2011

