



Copyright (c) 2011 by Canrig Drilling Technology, Ltd.

Houston, TX

Main (281) 774-5600 / Support (866) 433-4345
www.myWells.com

Log Interval

DEPTHS: 0.5 TO 9,102

SCALE: 5"=100'

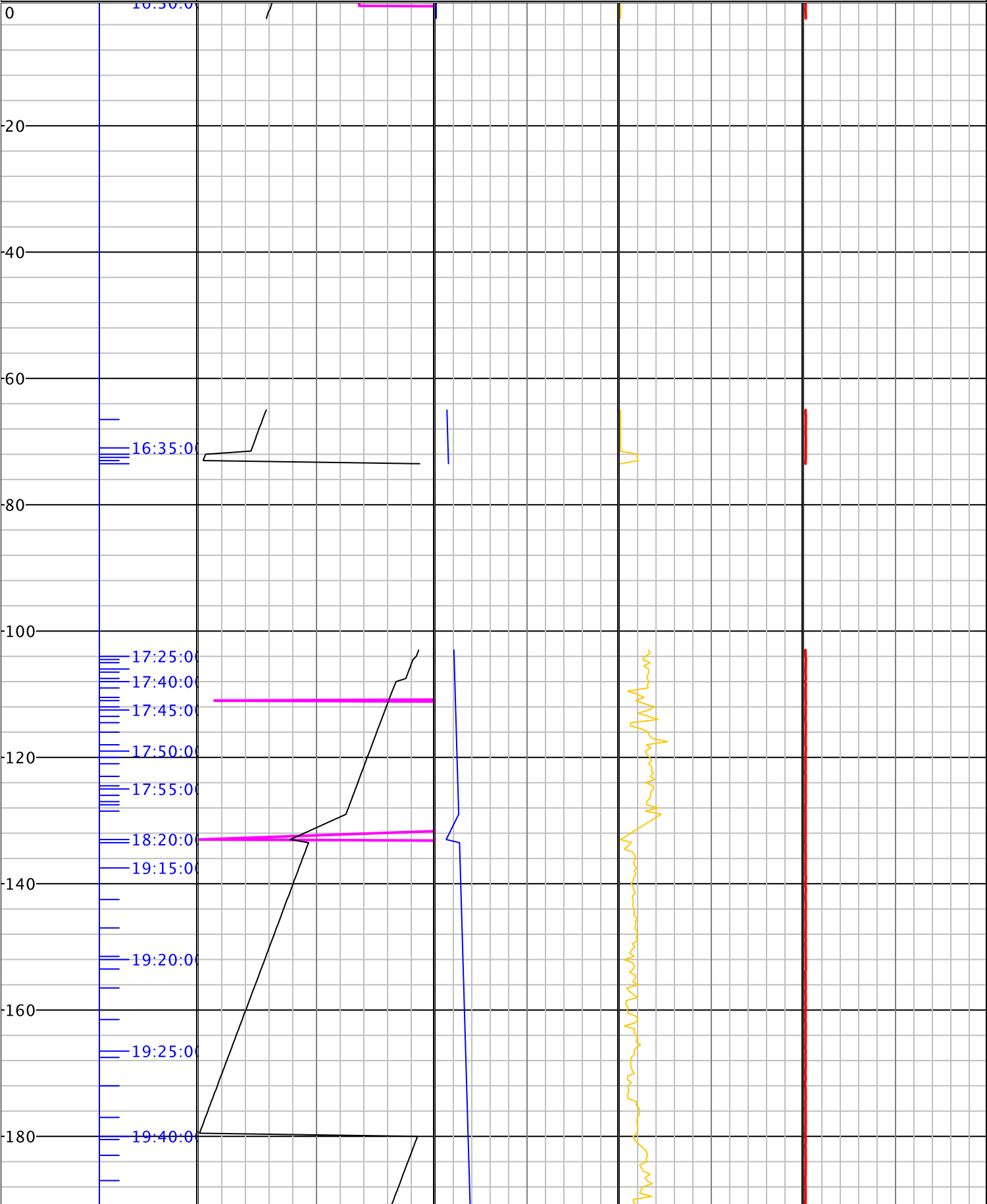
Abbreviations

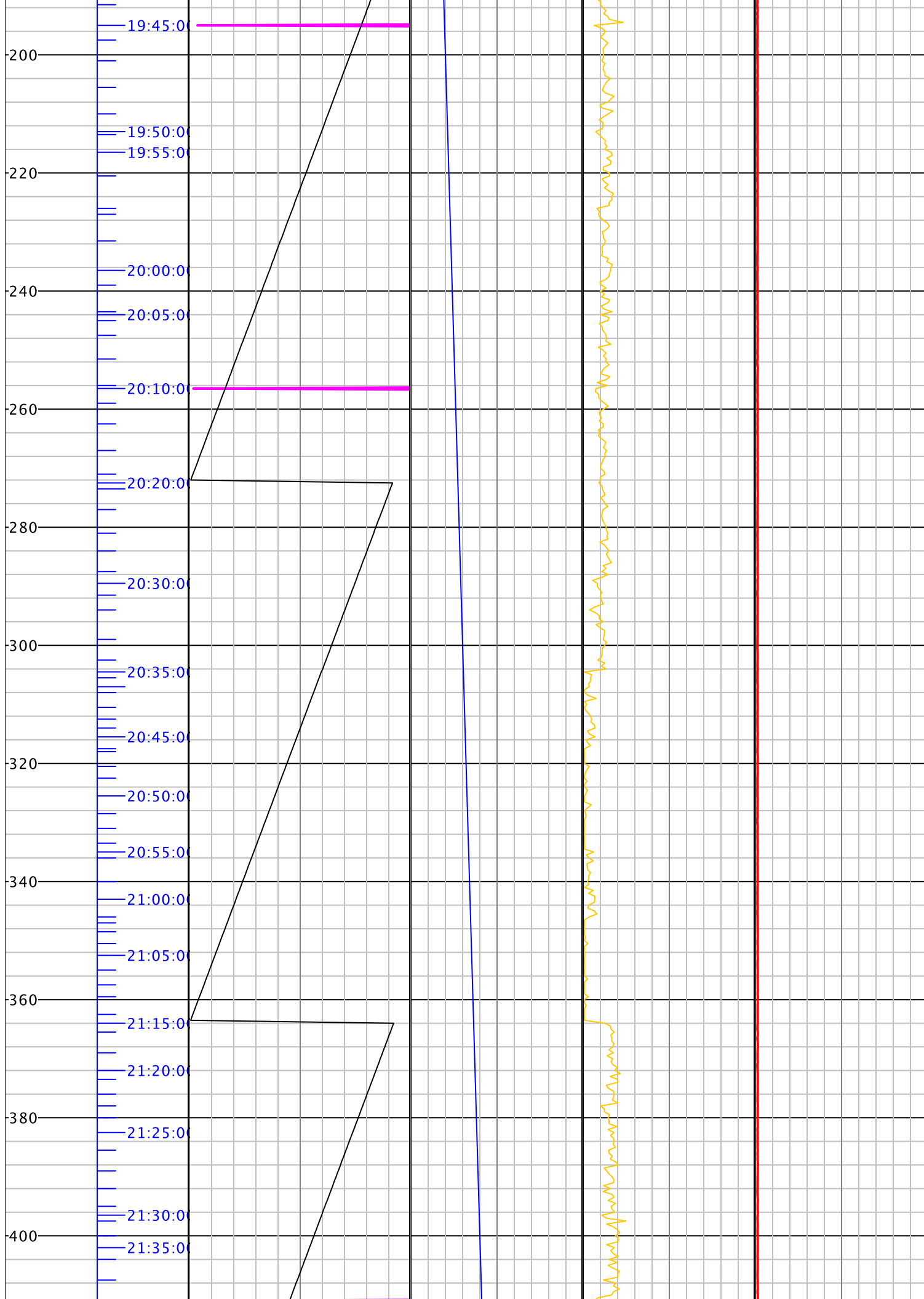
NB	NEWBIT	Rm	MUD RESISTIVITY
RRB	RERUN BIT	Rmf	FILTRATE RESISTIVITY
CB	CORE BIT	PR	POOR RETURNS
WOB	WEIGHT ON BIT	LAT	LOGGED AFTER TRIP
RPM	ROTARY REV/MIN	LAS	LOGGED AFTER SURVEY
PP	PUMP PRESSURE	LC	LOST CIRCULATION
SPM	STROKES/MIN	CO	CIRCULATE OUT
MW	MUD WEIGHT	NR	NO RETURNS
VIS	FUNNEL VISCOSITY	TG	TRIP GAS
PV	PLASTIC VISCOSITY	SG	SURVEY GAS
YP	YIELD POINT	WG	WIPER GAS
FL	FLUID LOSS	CG	CONNECTION GAS
CL	PPM CHLORIDE ION		

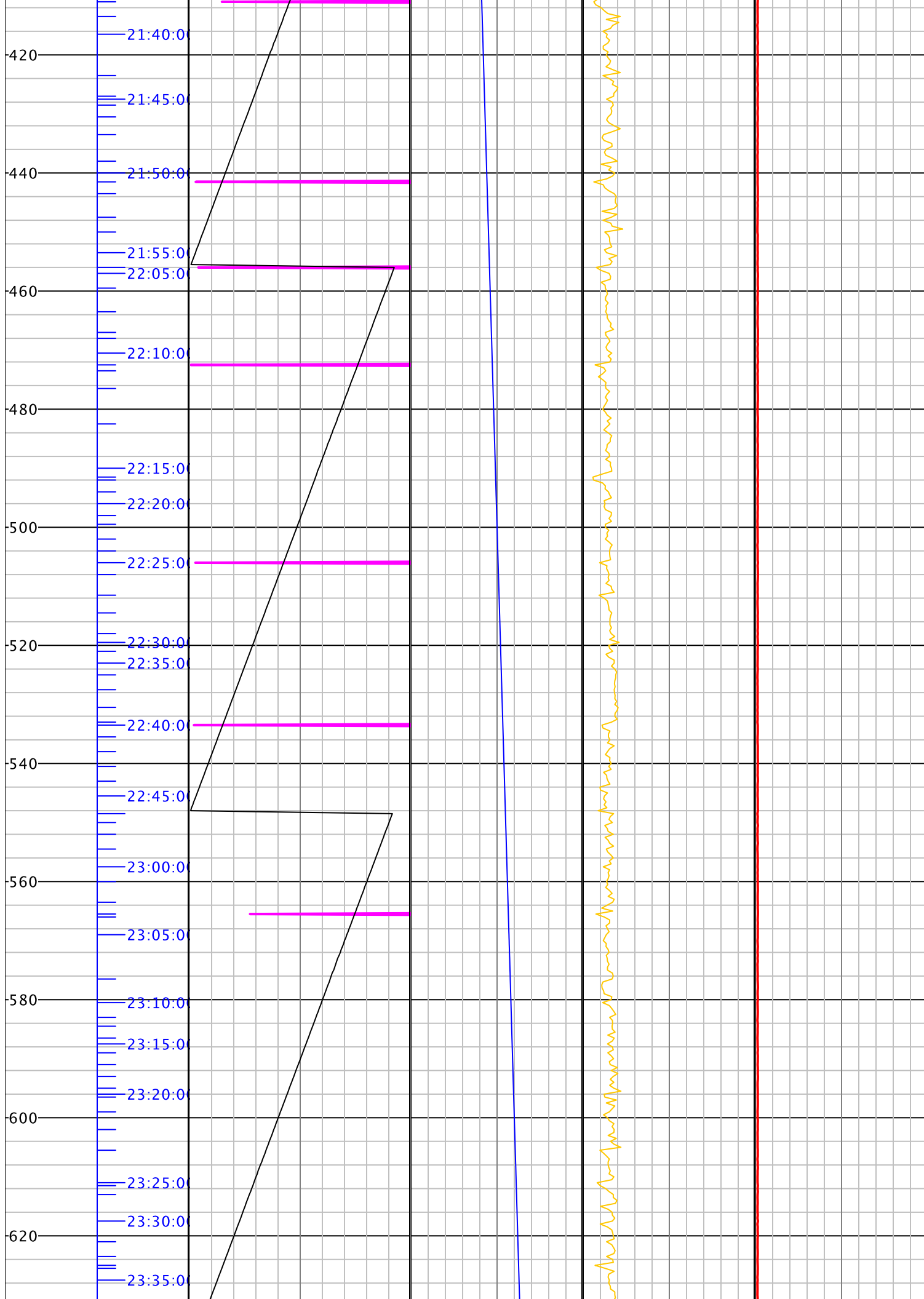
Custom Log

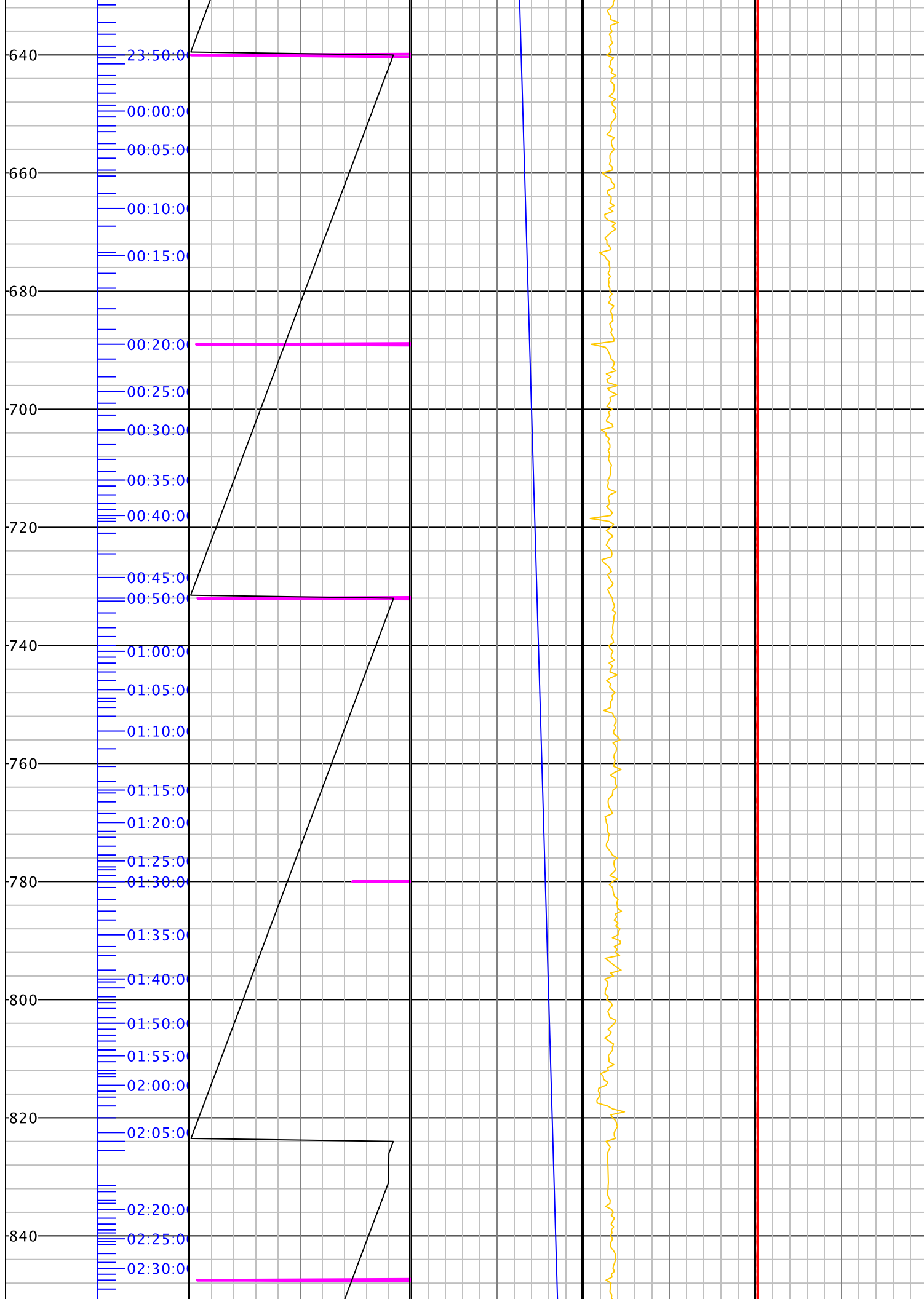
Well	00M15-BENJAMIN FEDERAL 28-13C1
Field	BENJAMIN FEDERAL K28NW
County	GARFIELD
State	COLORADO
Location	
Country	USA
Id	R0133
Operator	ENCANA CORPORATION
Contractor	NABORS DRILLING USA, LP
Rig Number	M15
Spud Date	2011-01-20
Projected Depth	9307.0
API Number	
District	WYOMING
Division	NDUSA - NORTHERN DIVISION
Units	ENGLISH
License	
Block Name	
Grid	
Grid Group	
Legal Subdivision	
Location Unit	
Meridian	
Quad Unit	
Range	
Section	
Township	

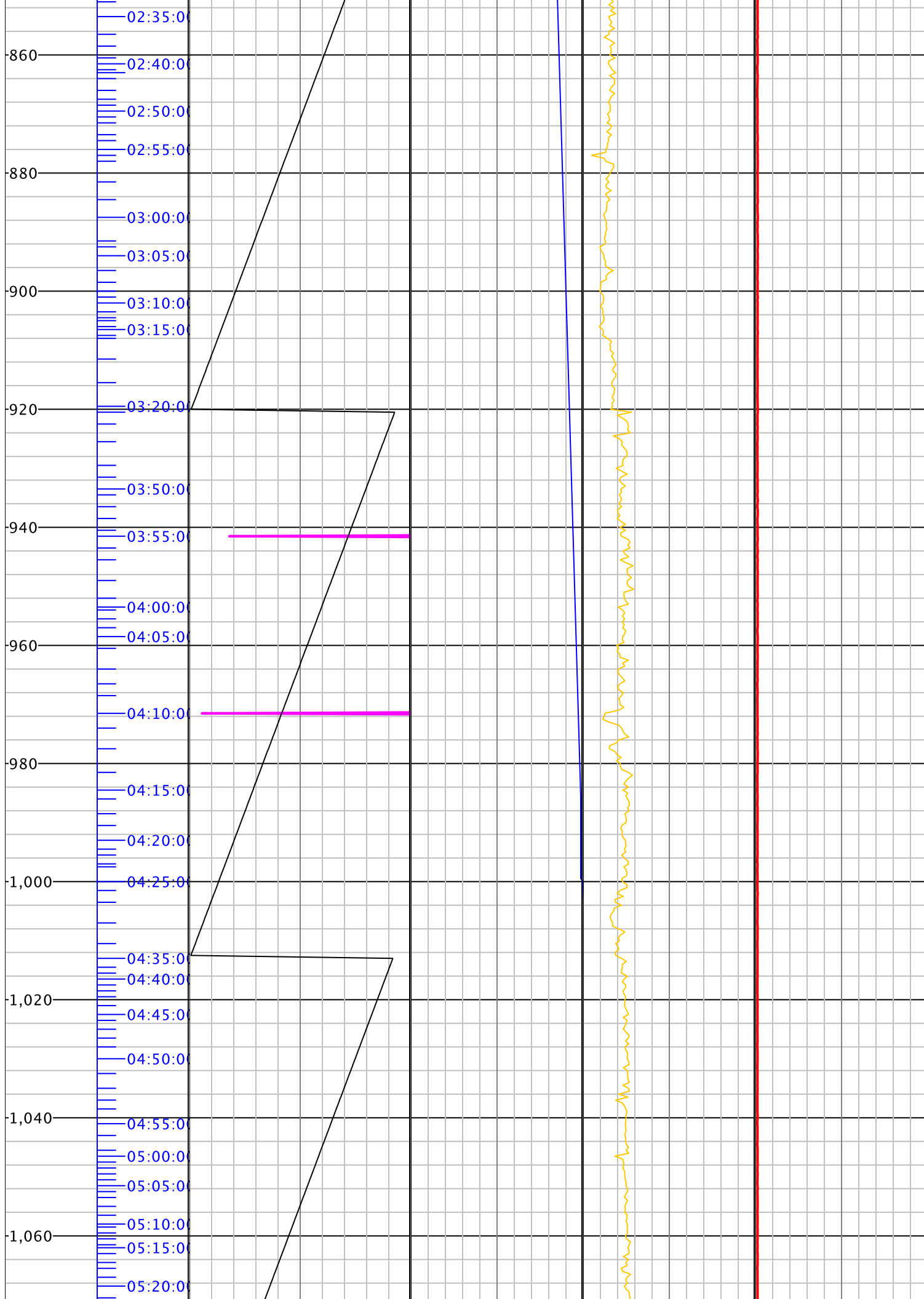
Time depth track	Track 1	Track 2	Track 3	Track 5
Date: 10:32:46 2-May-201	ROP Depth/Hour N/A ft/hr 5	Depth - Bit N/A ft 1000	Weight on Bit N/A klbs 100	Gas Total - units N/A units 2000
Depth-Hole: 9,102 Rig # M15 NABORS DRILLING USA, LP ENCANA CORPORATION	Block Position N/A ft 100		Srv Inclination N/A degrees 20	

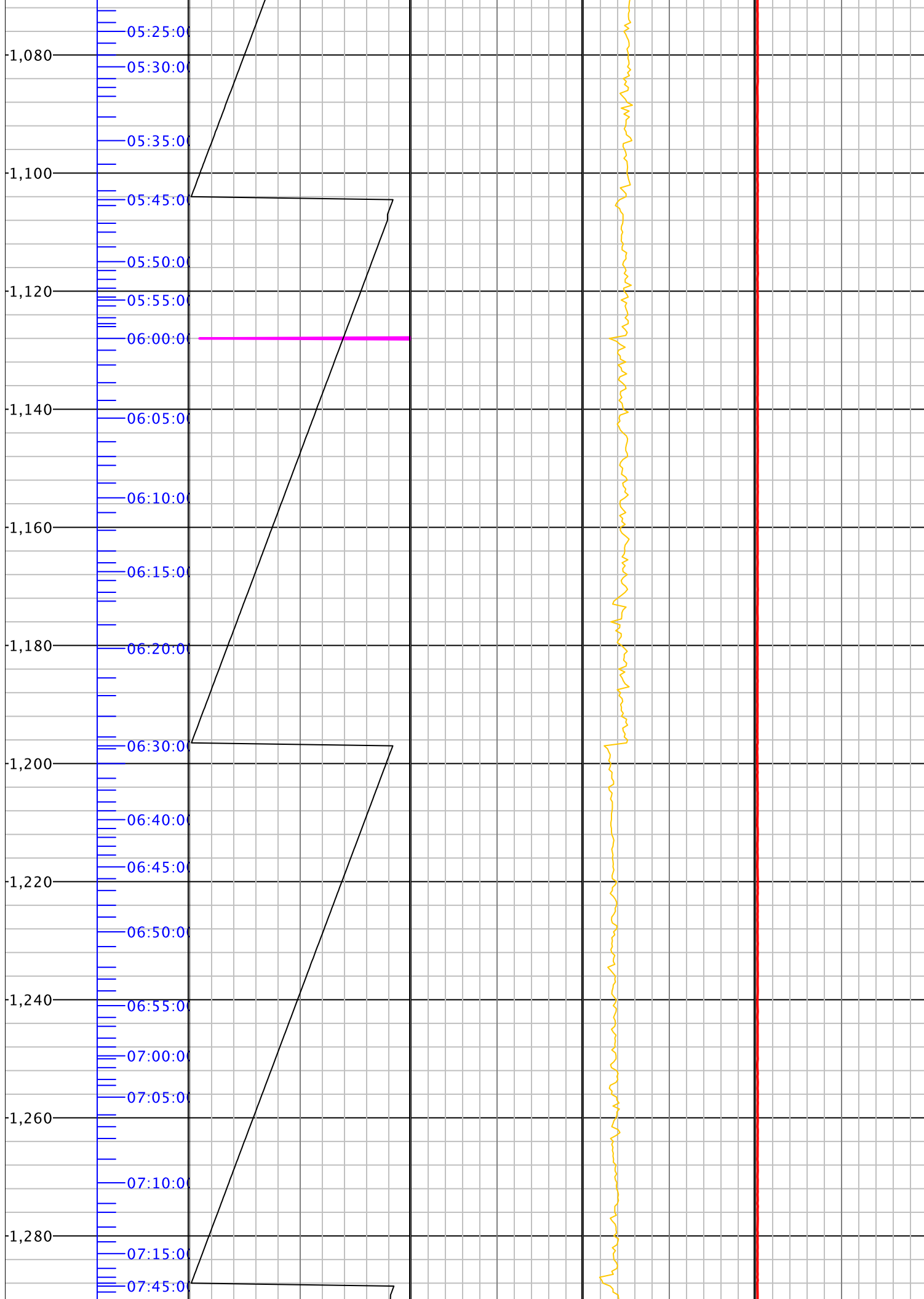


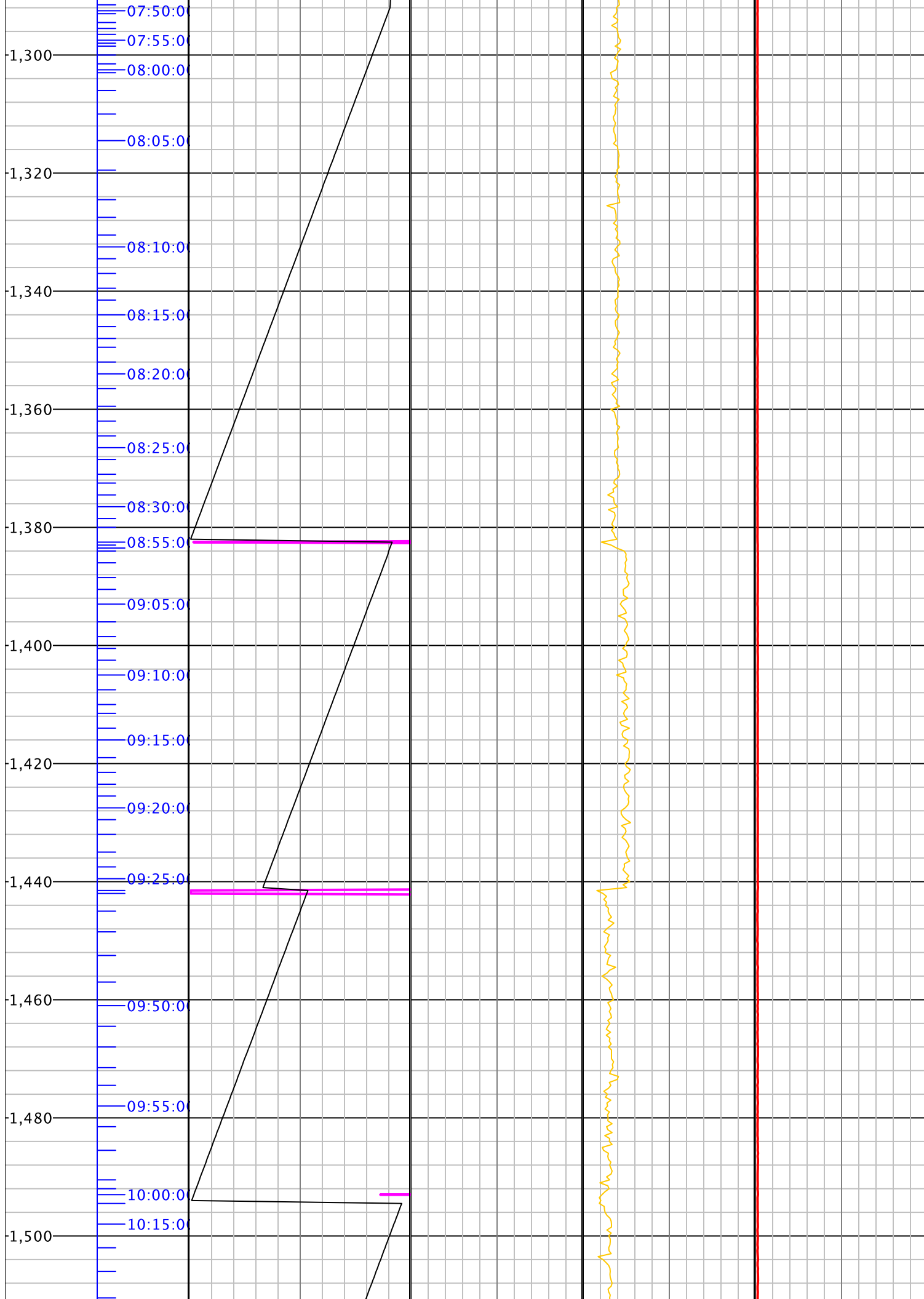


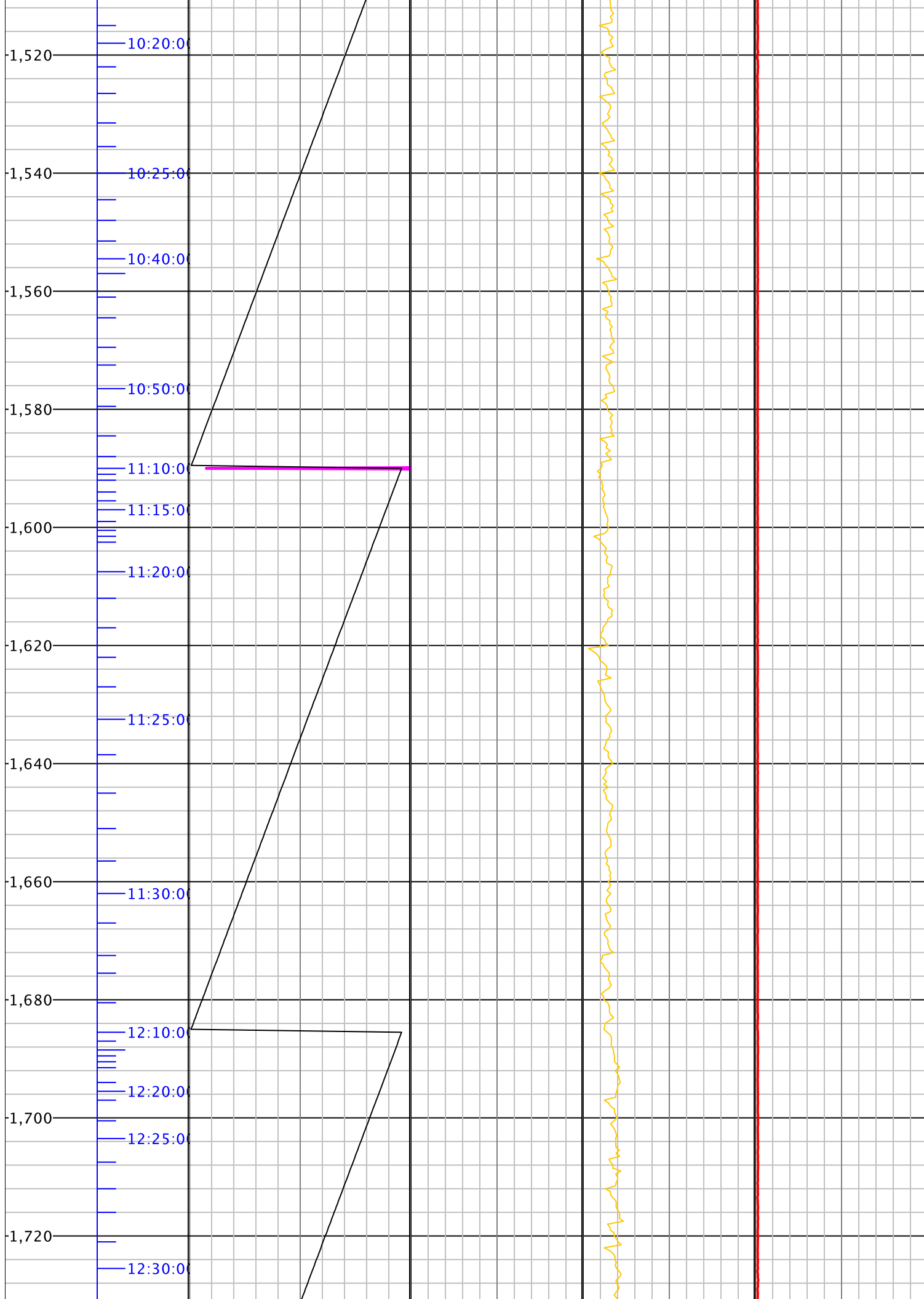


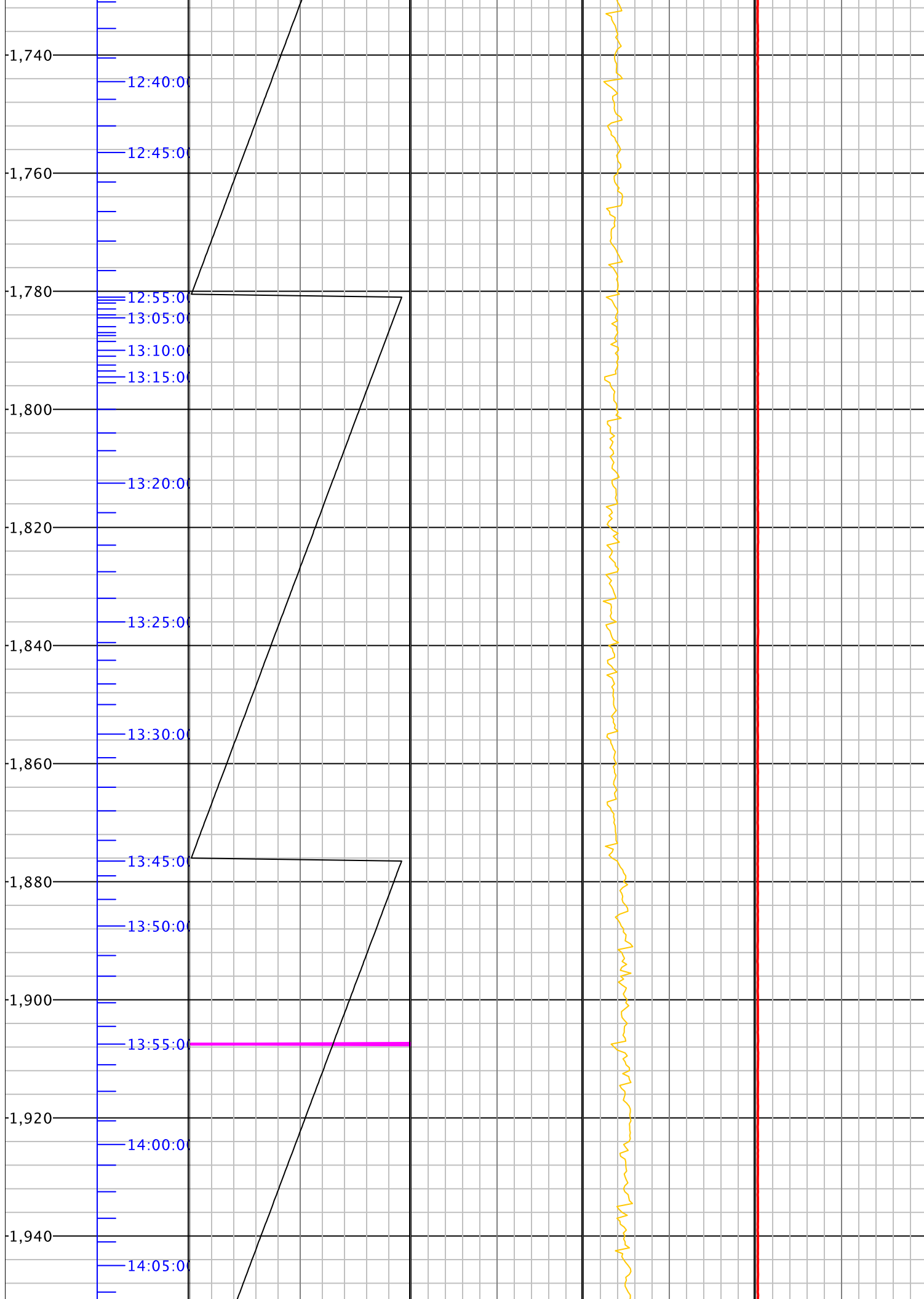





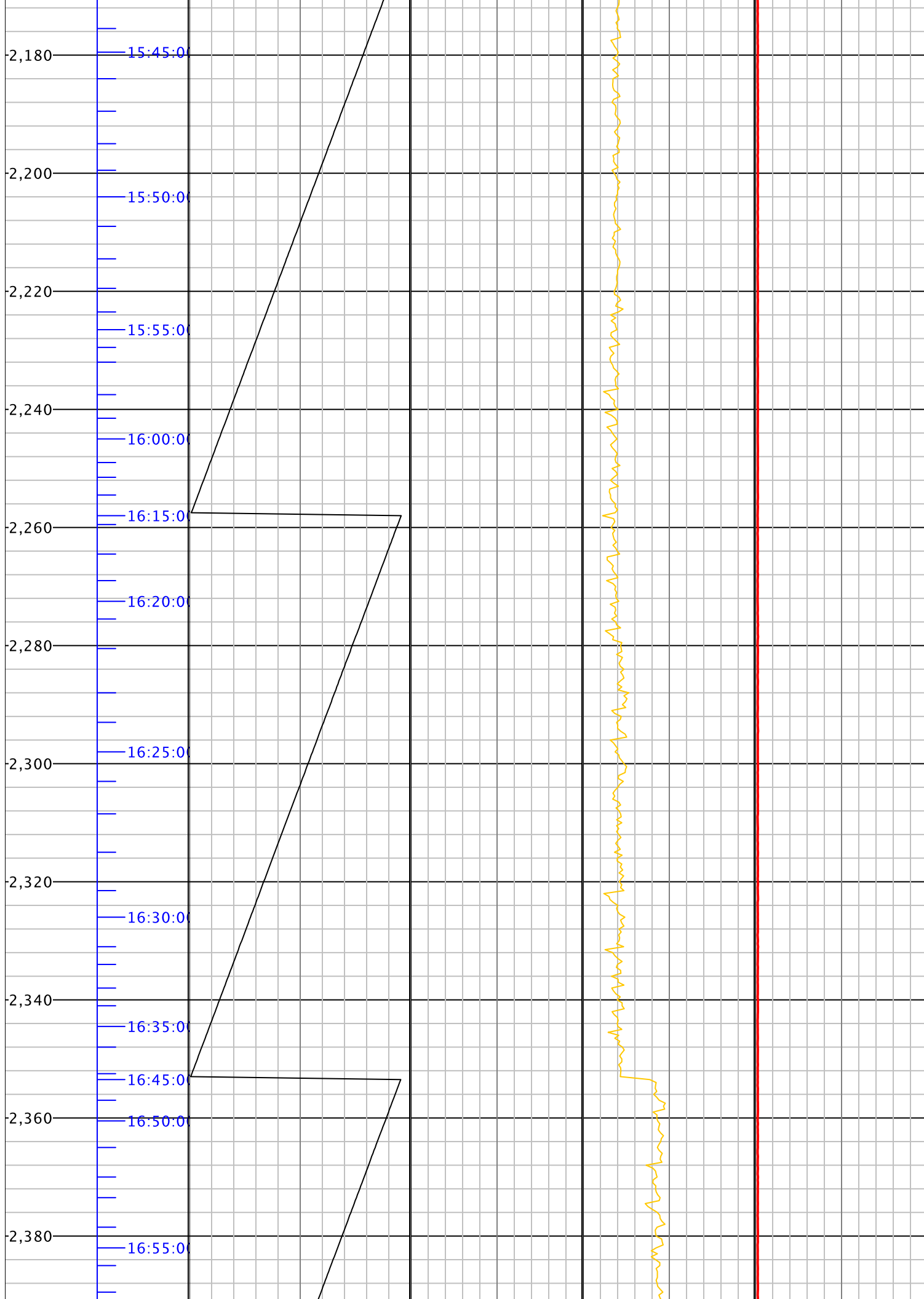





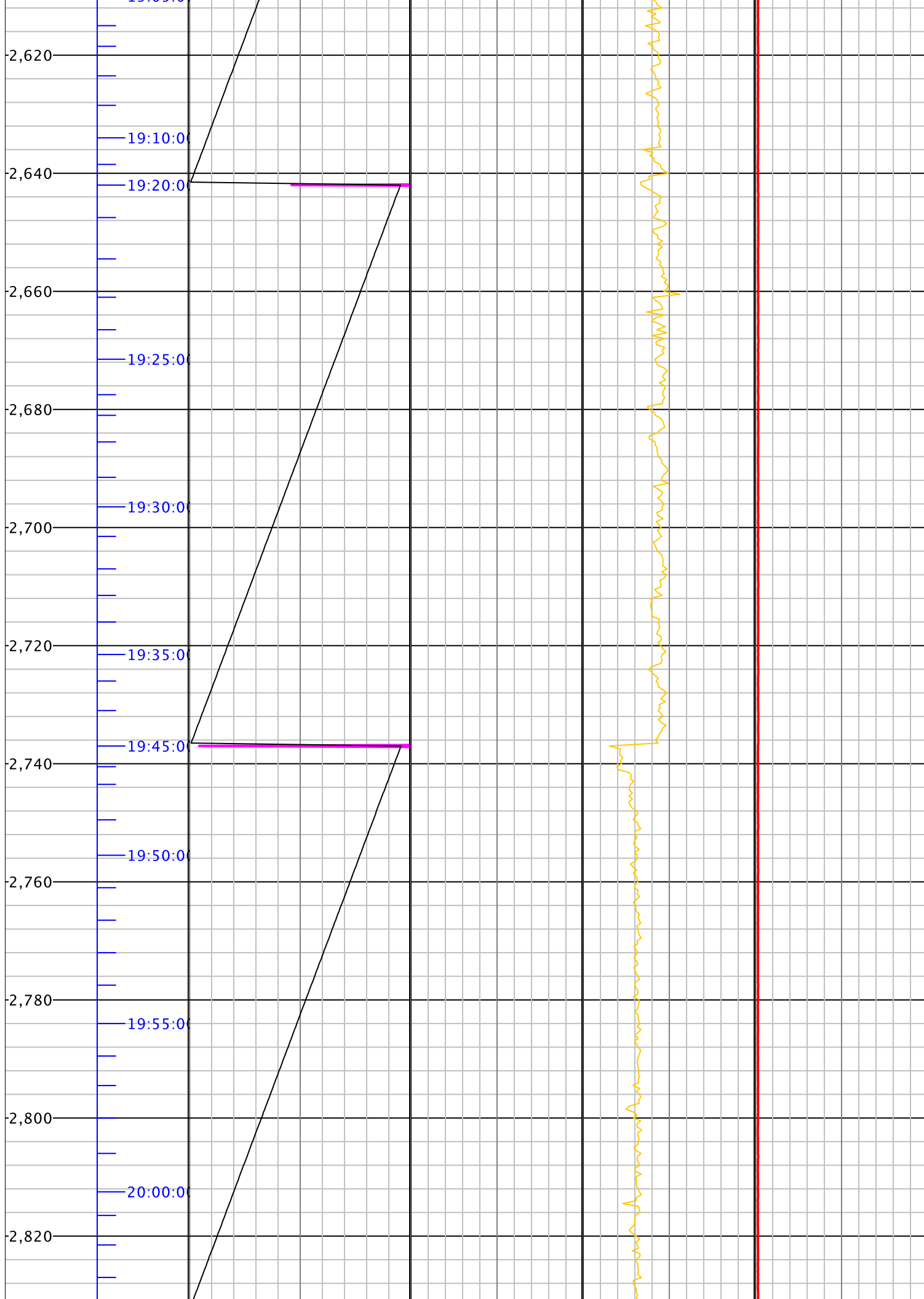


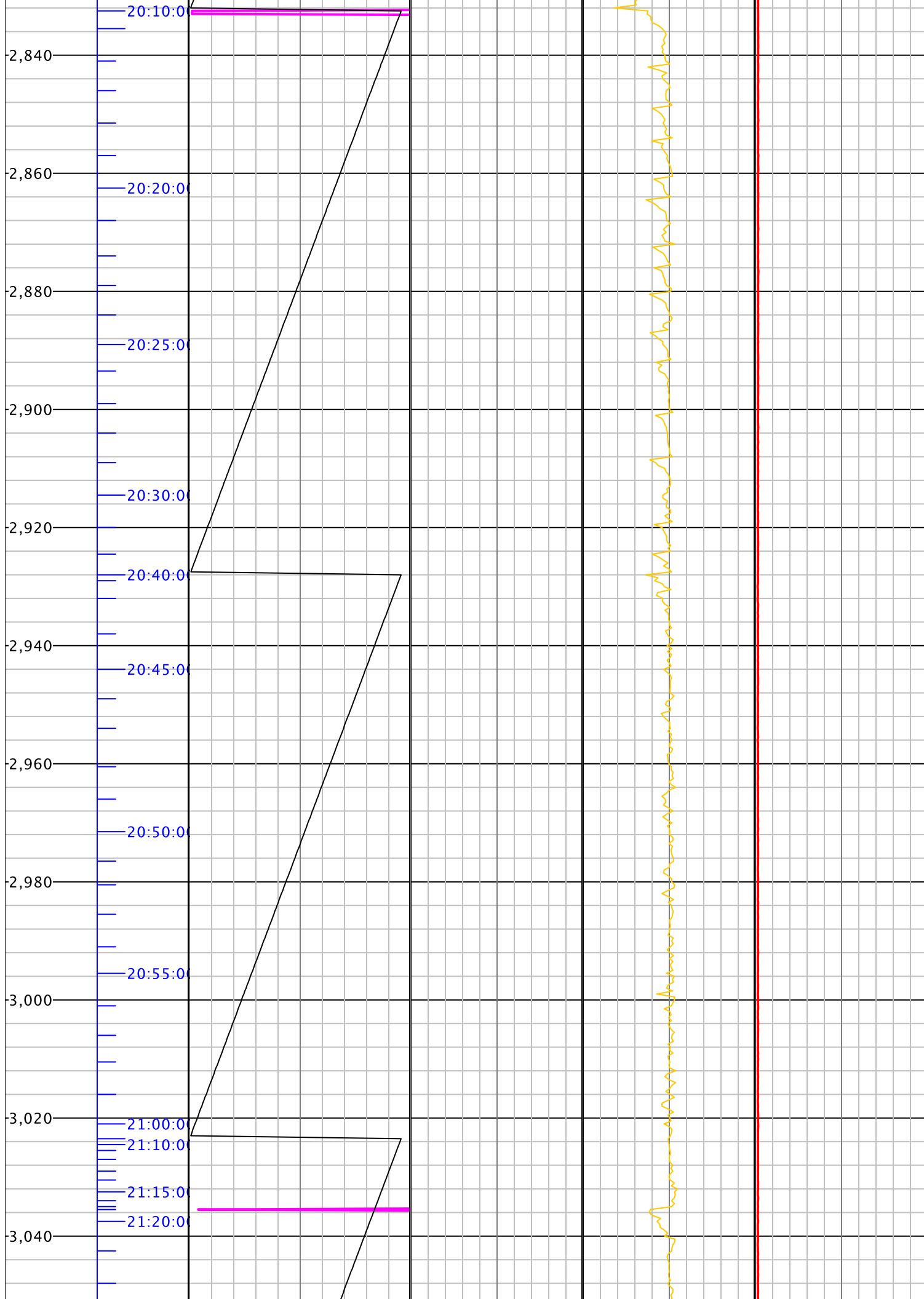


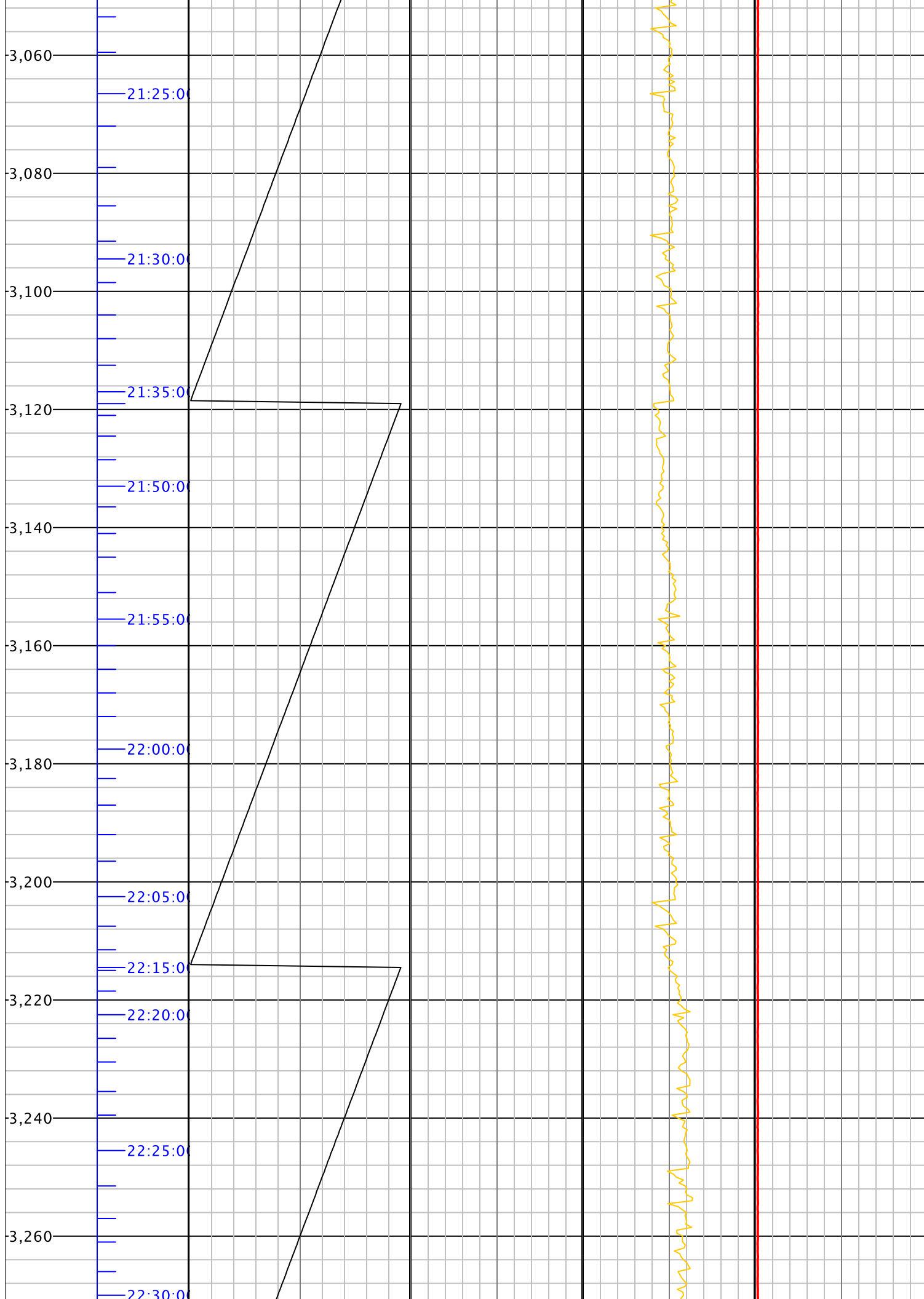


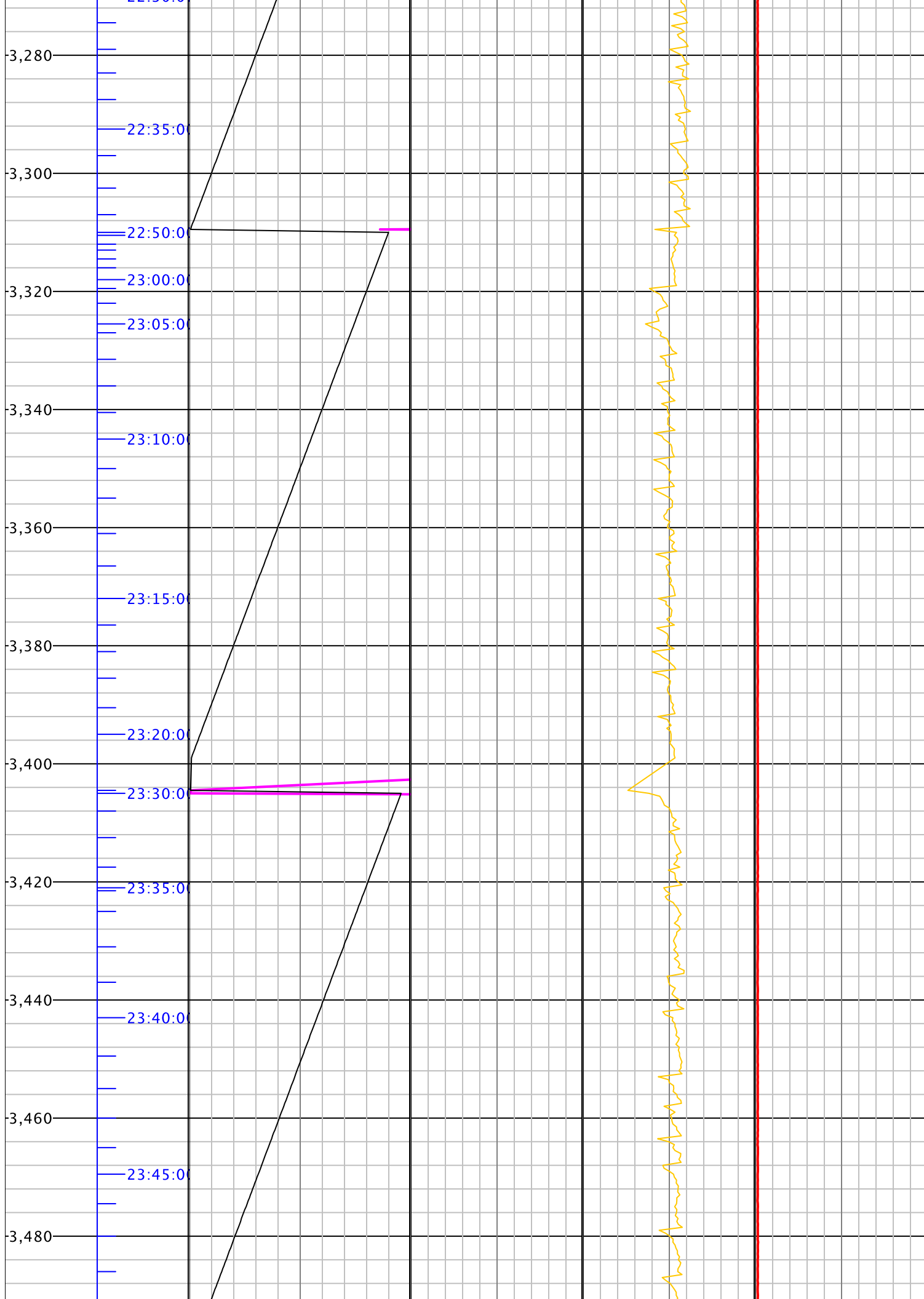


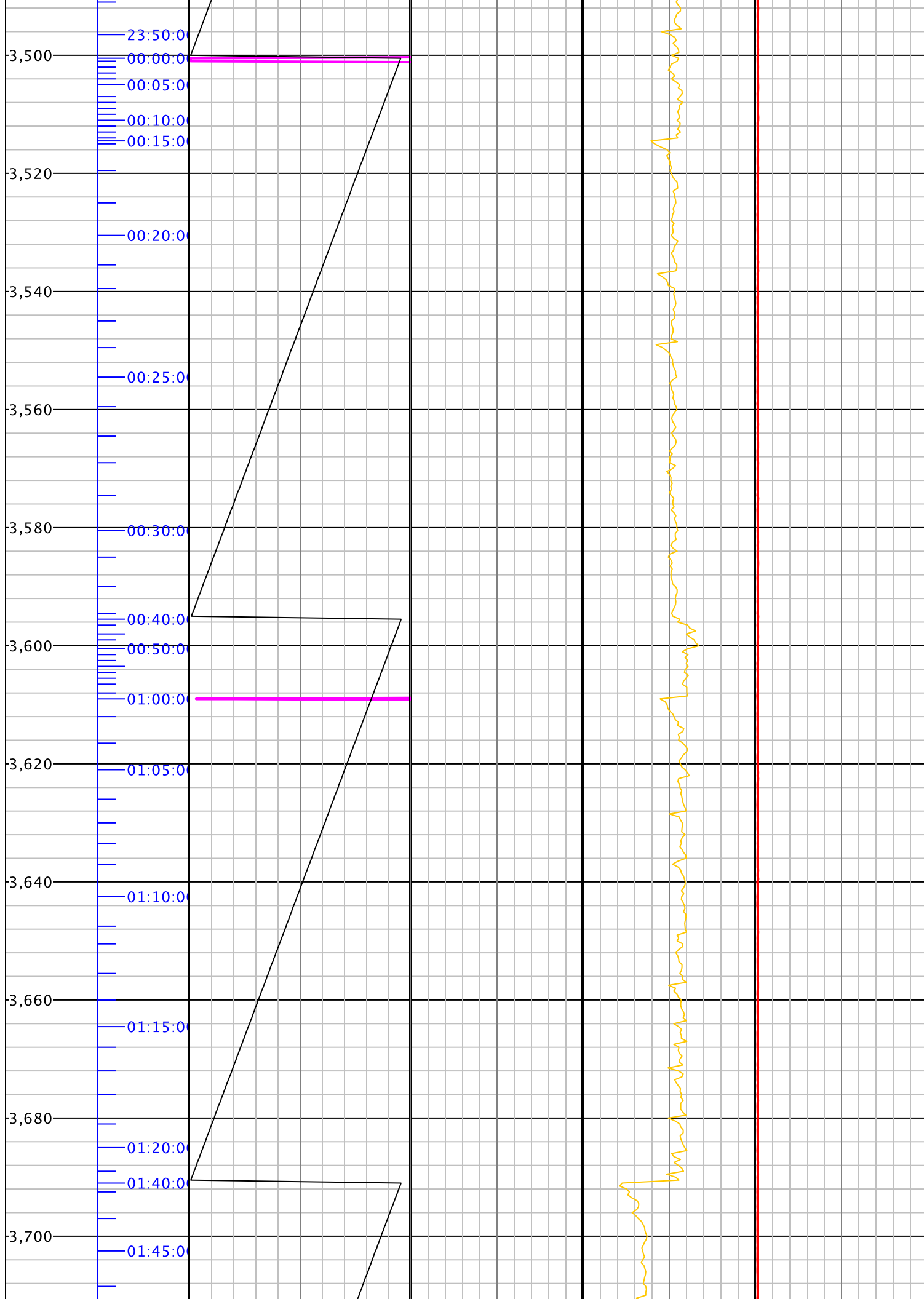


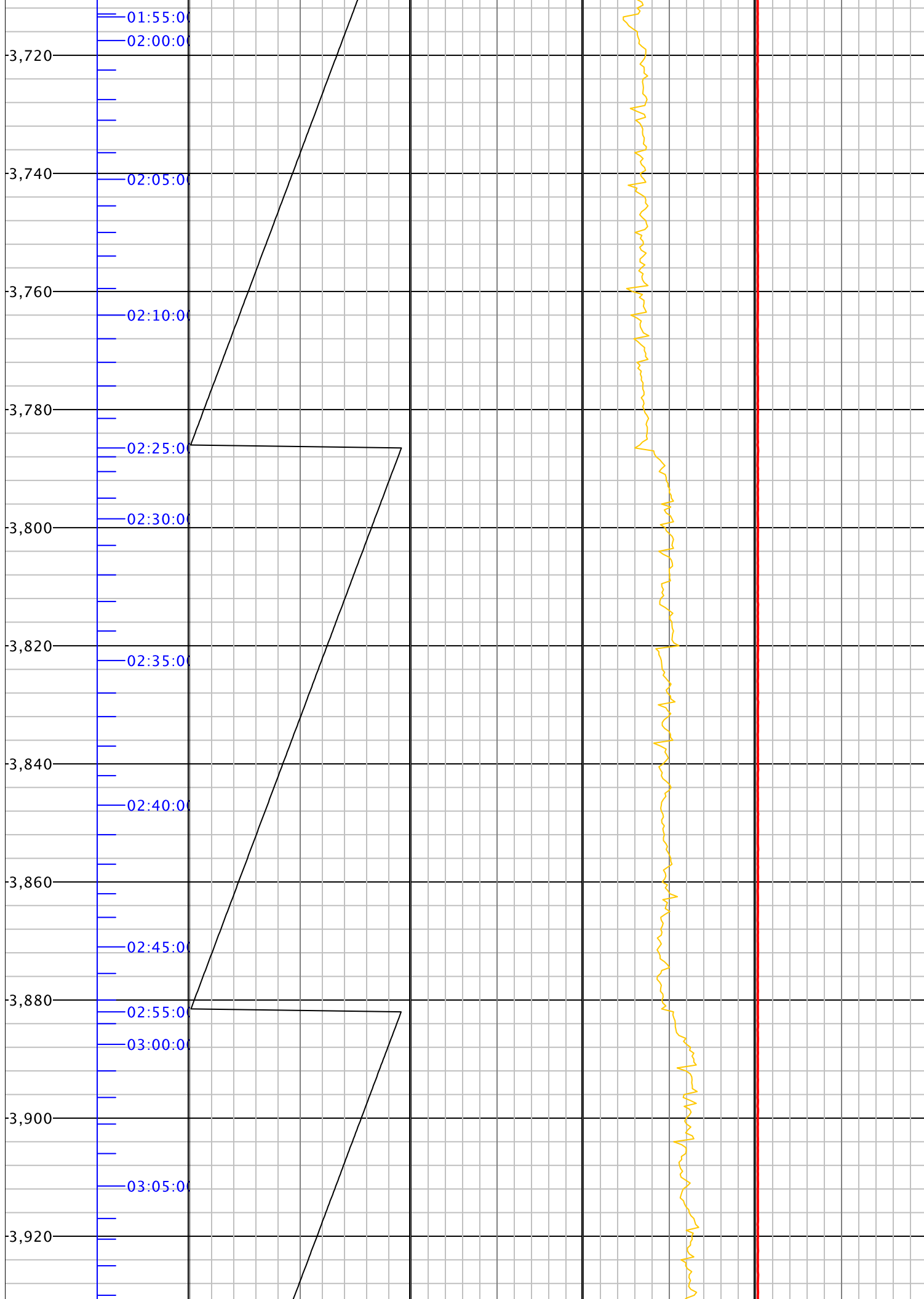


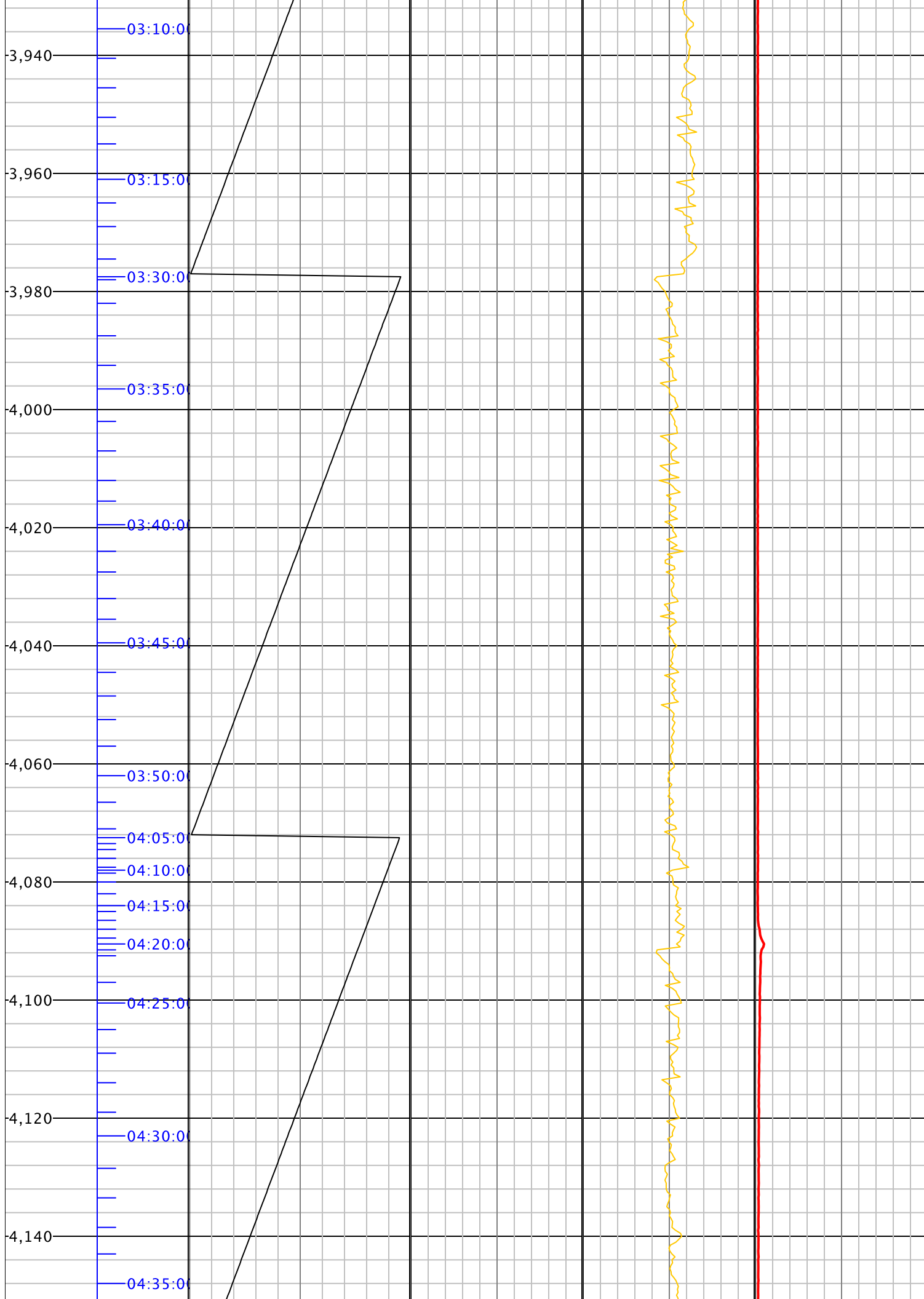


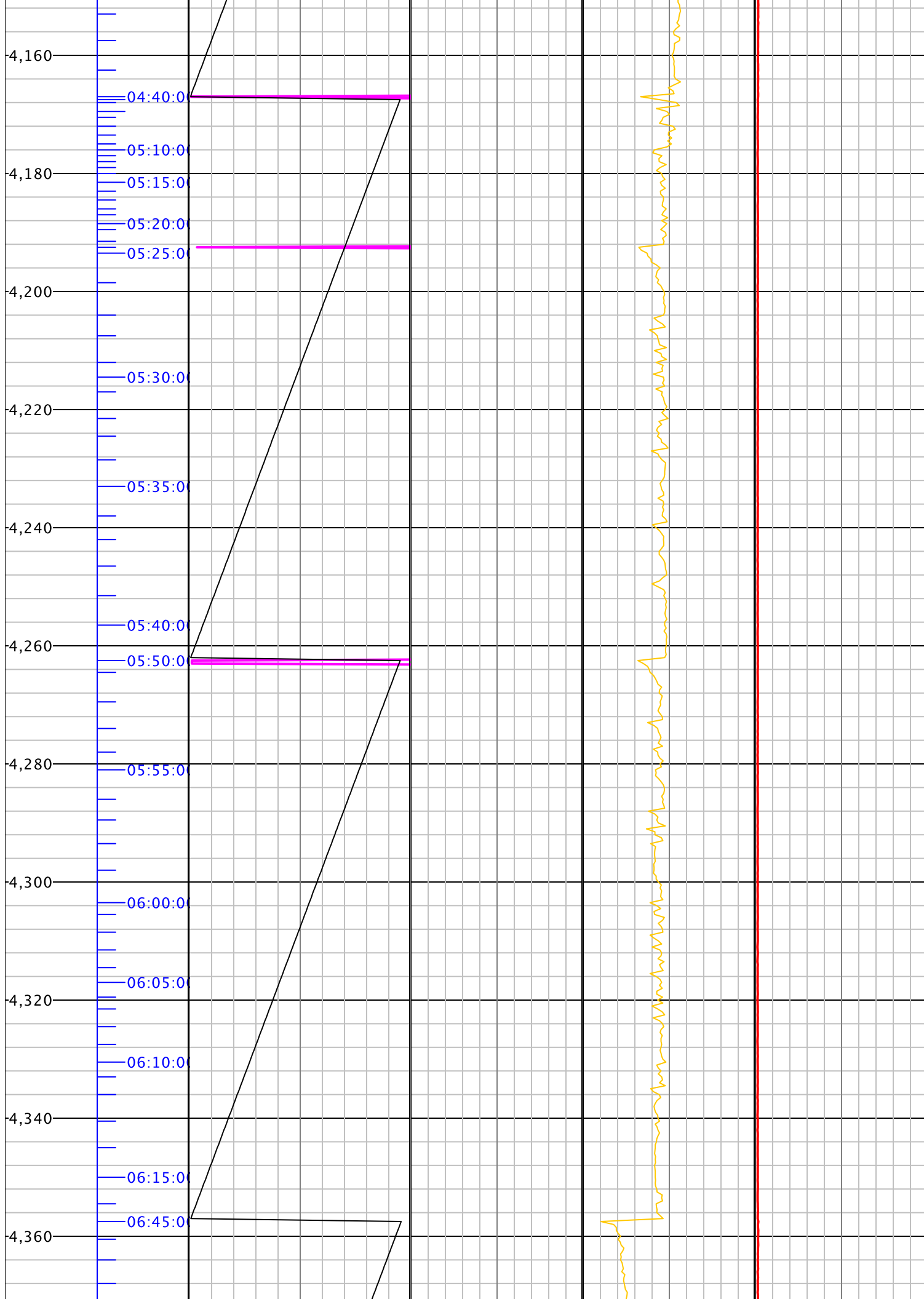


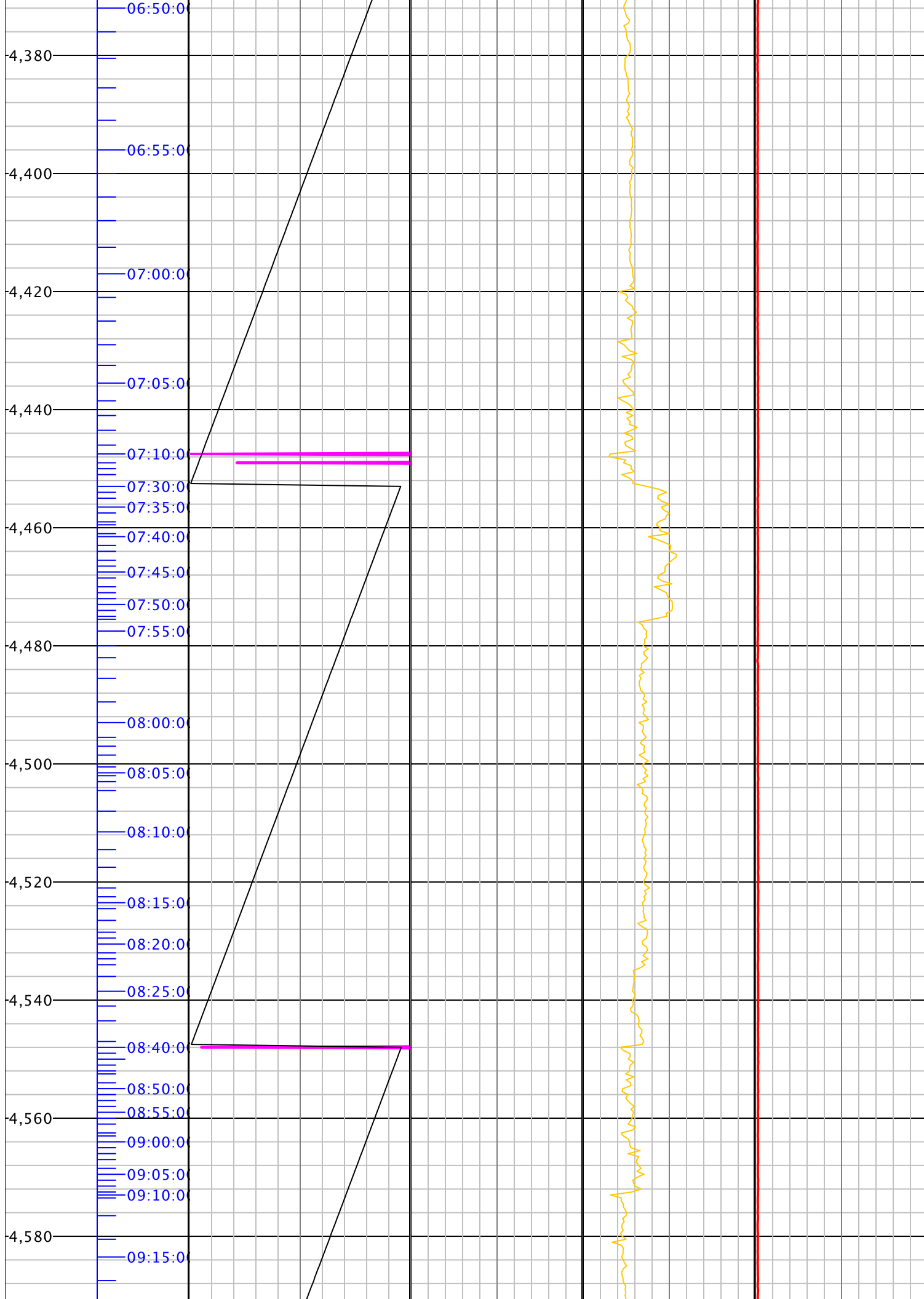





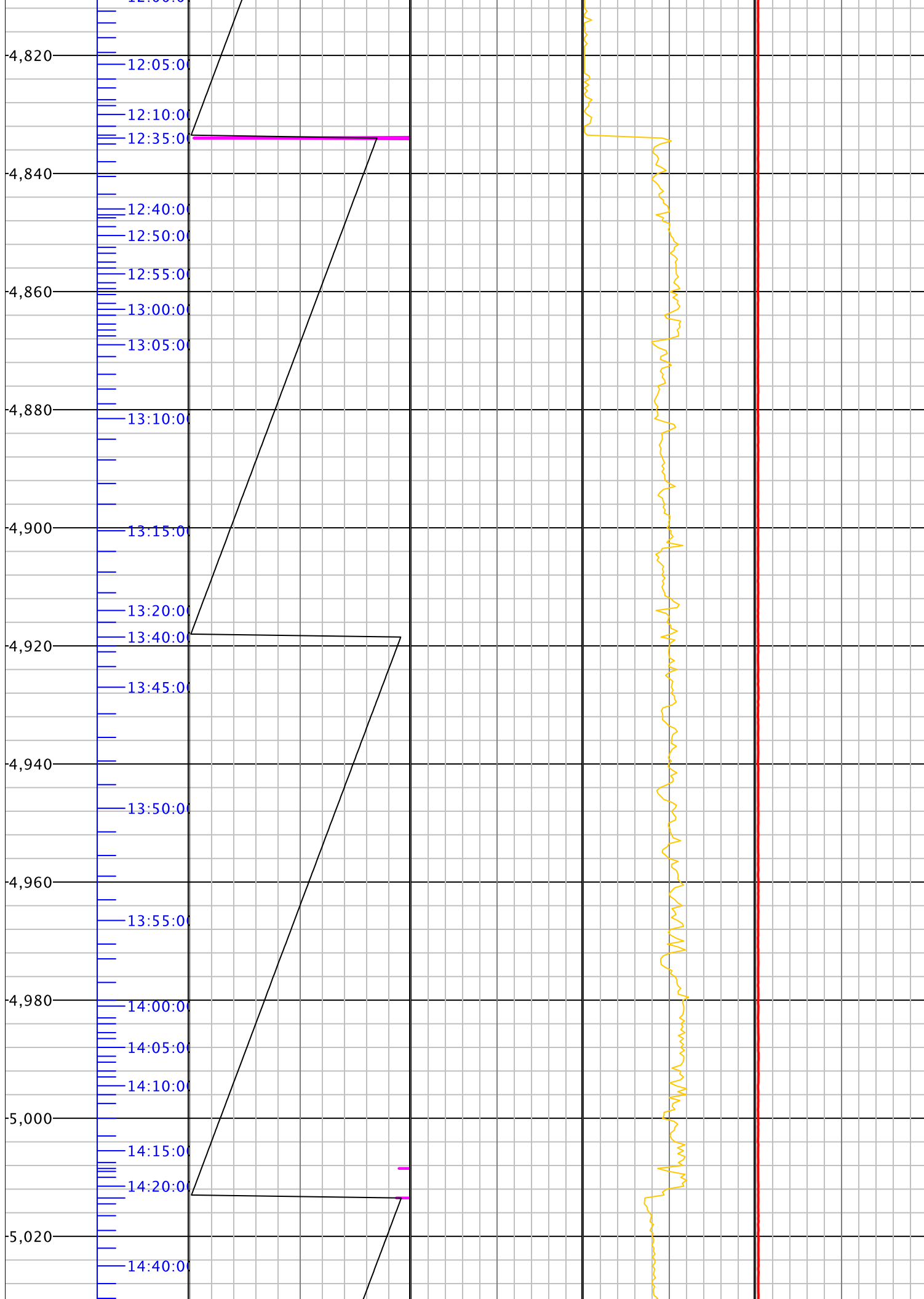


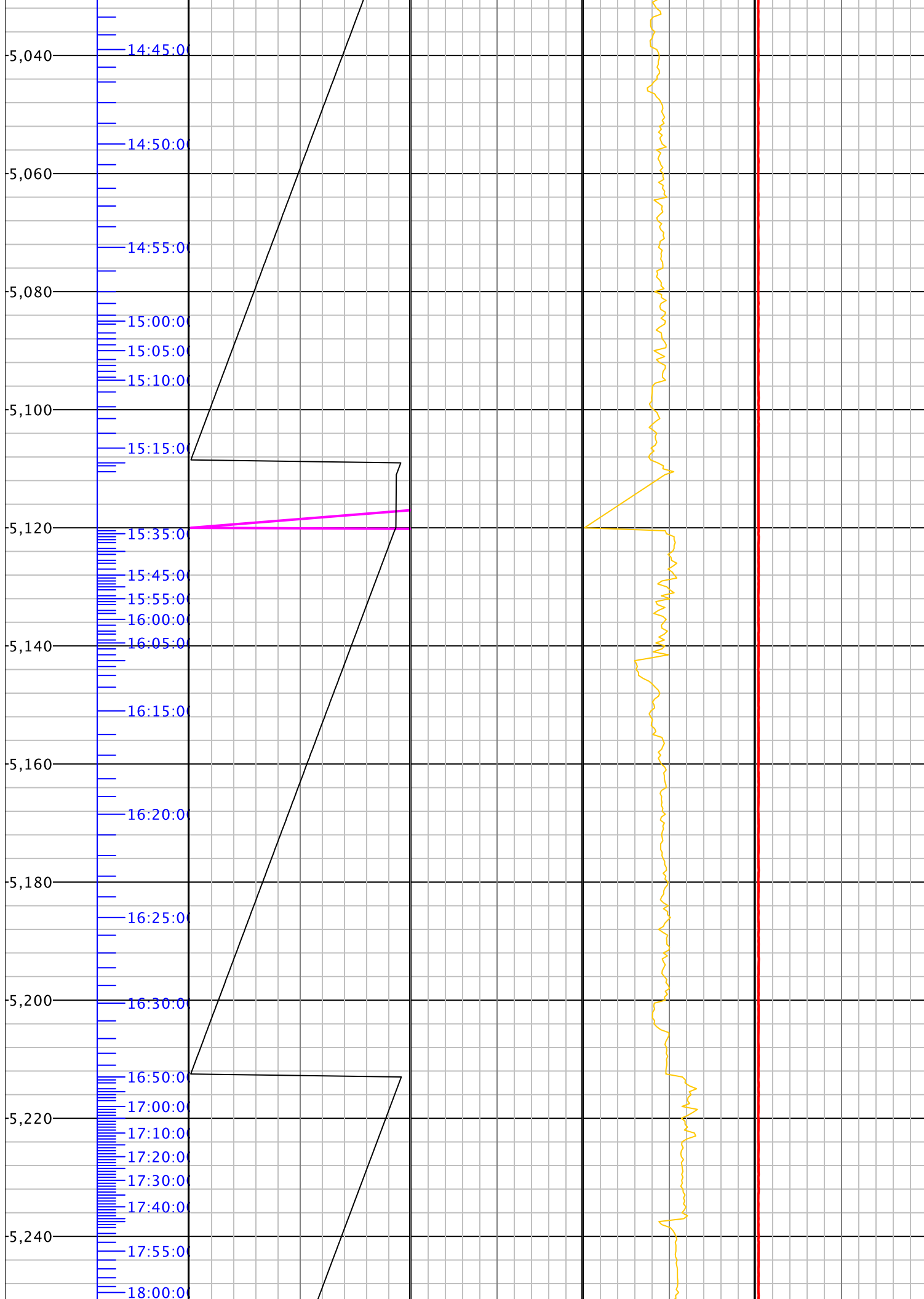


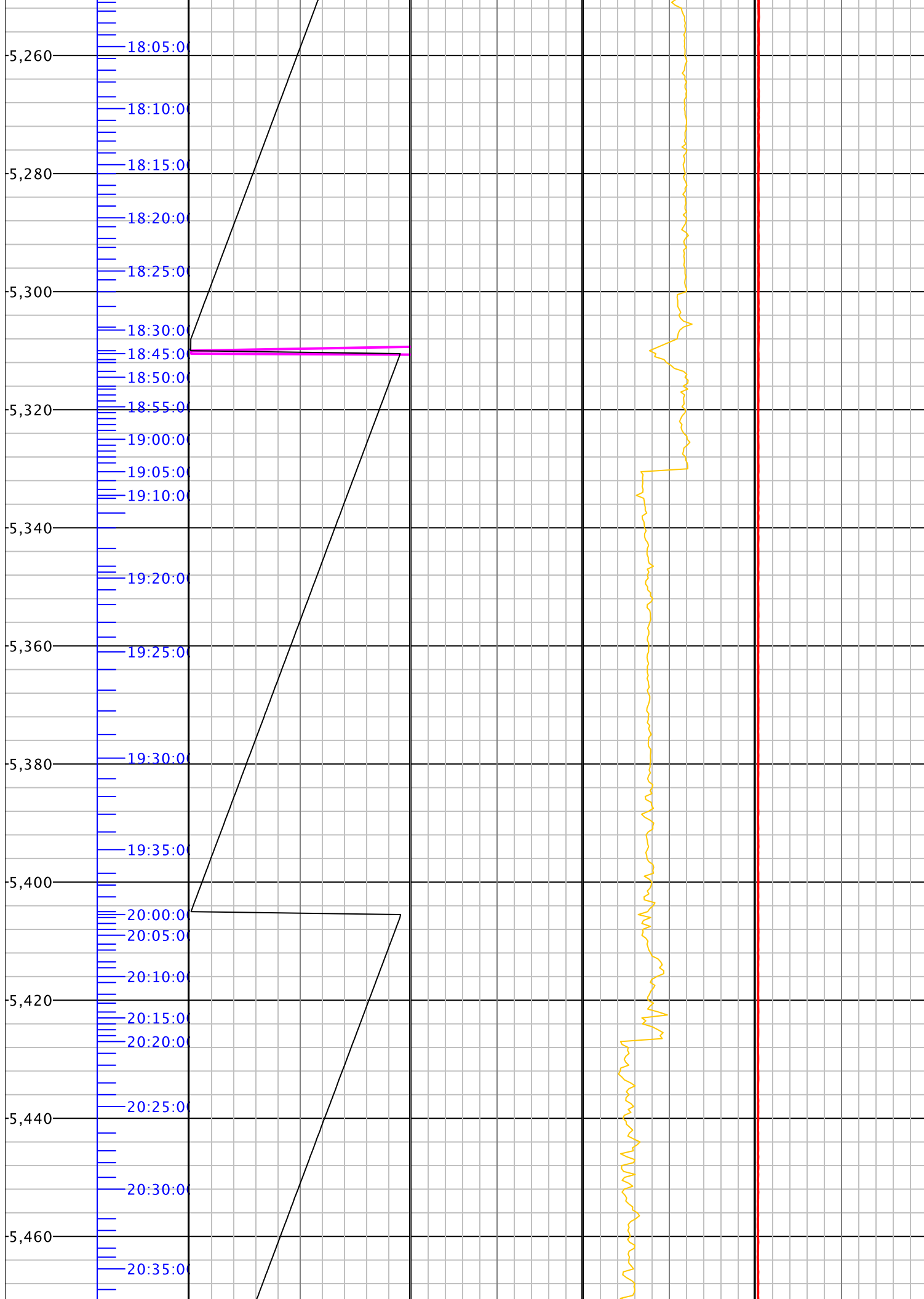


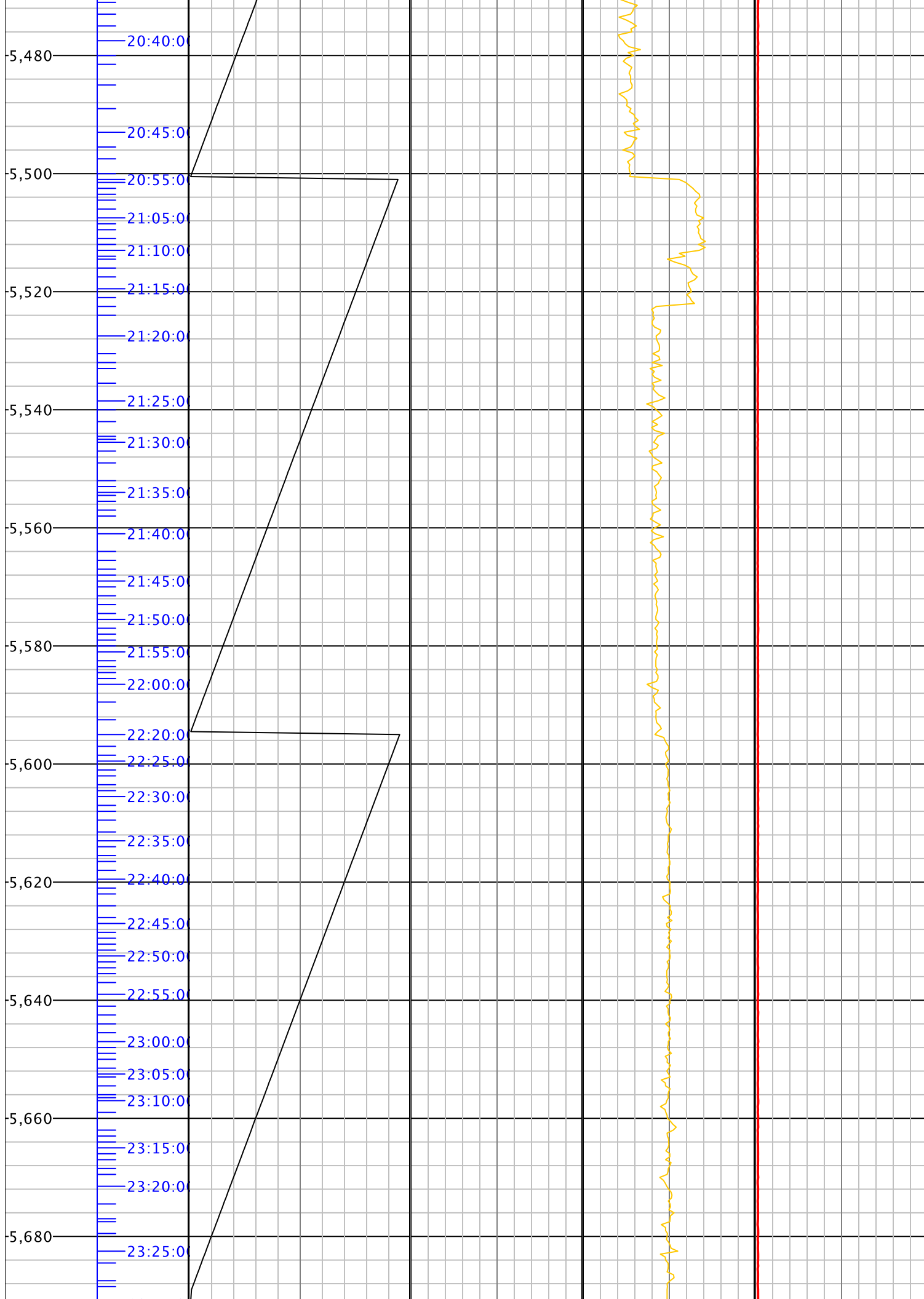


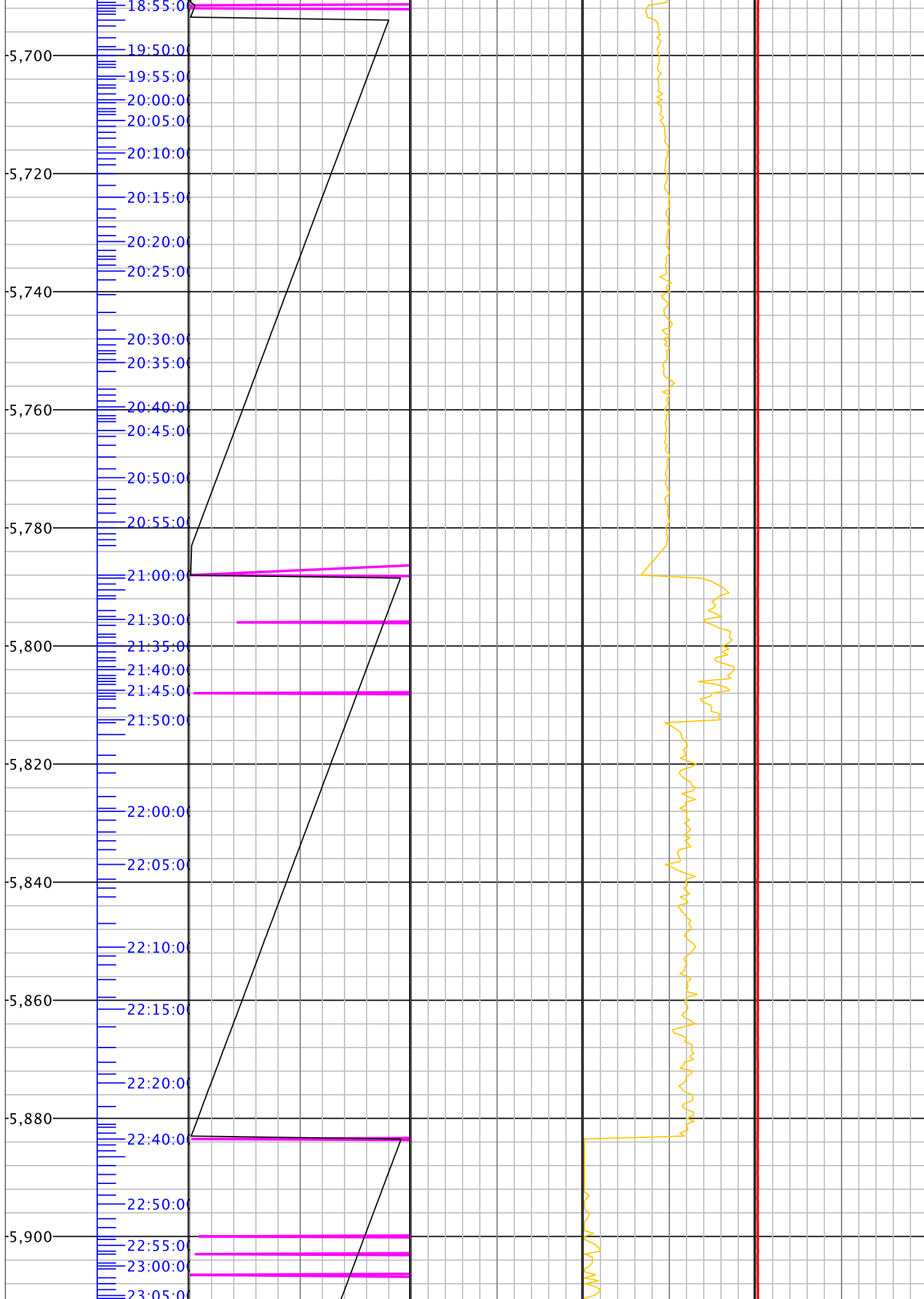





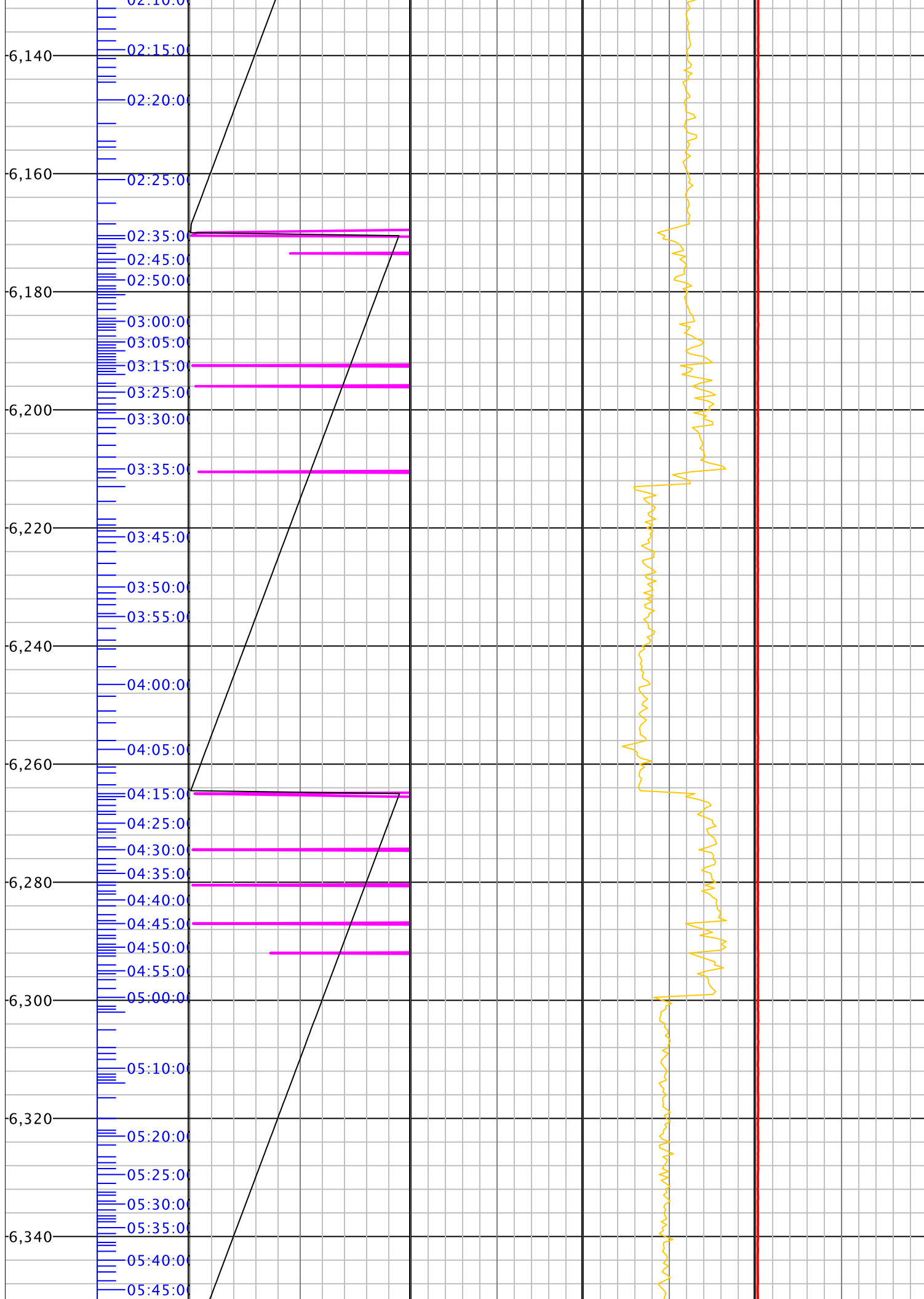


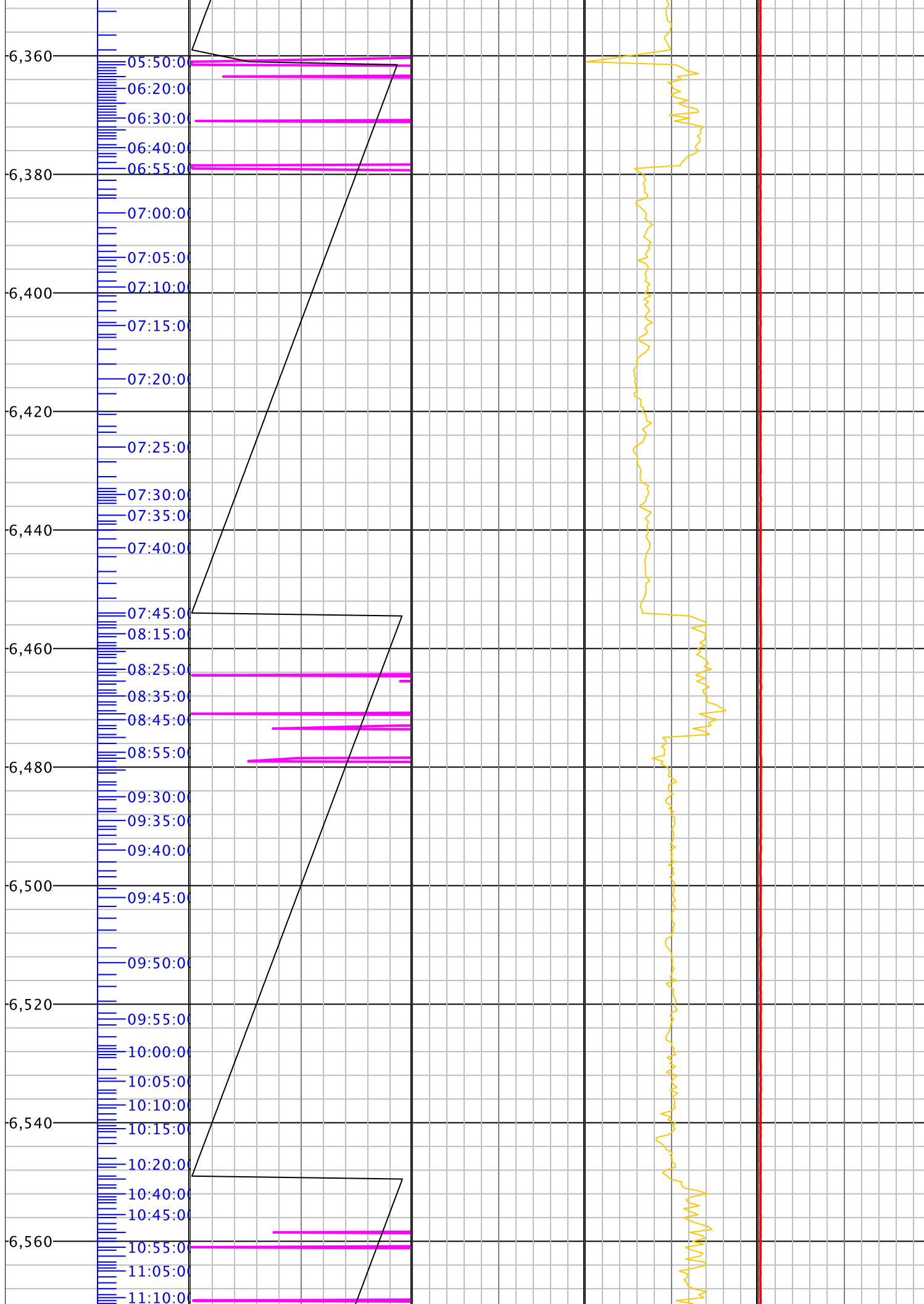


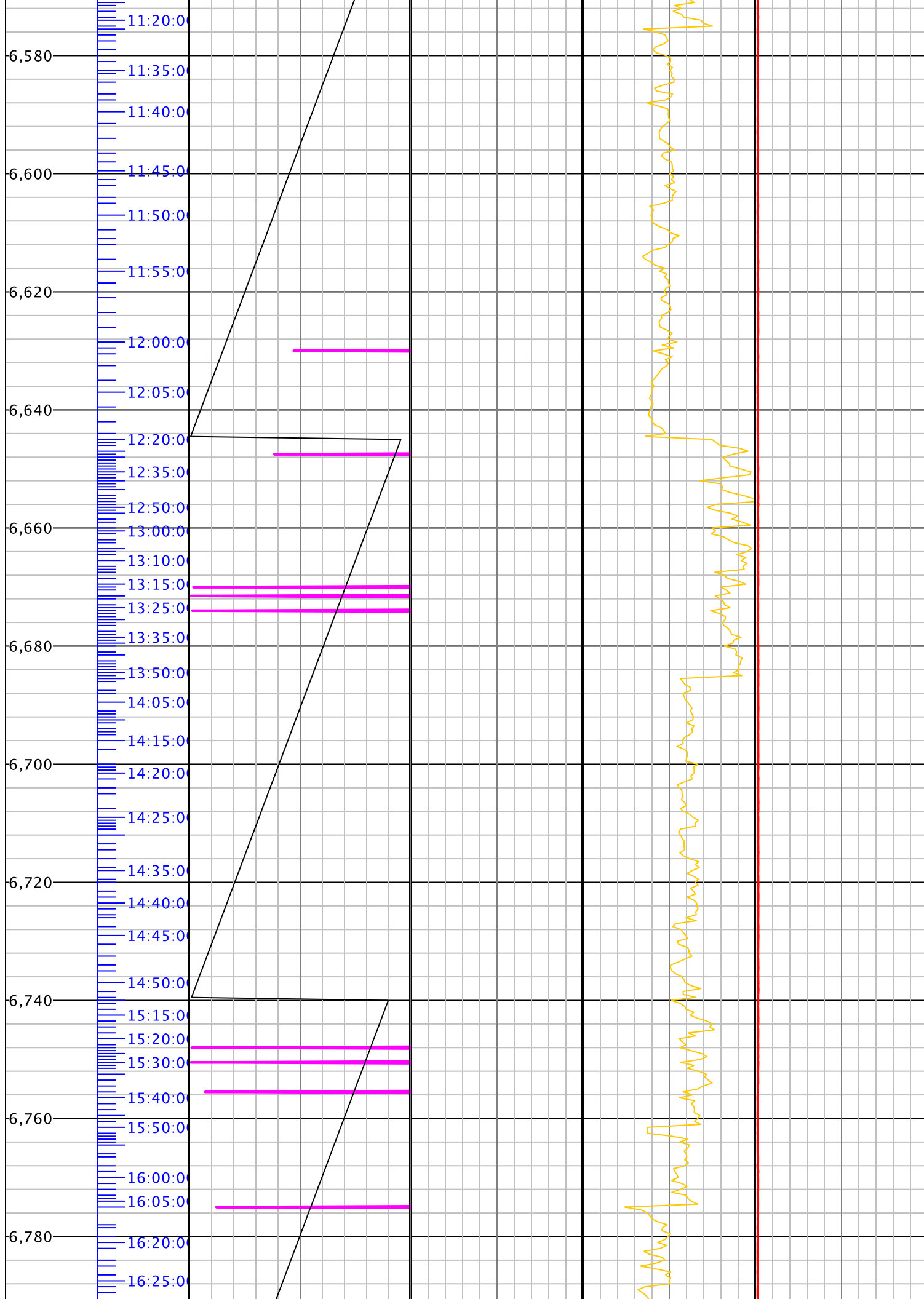


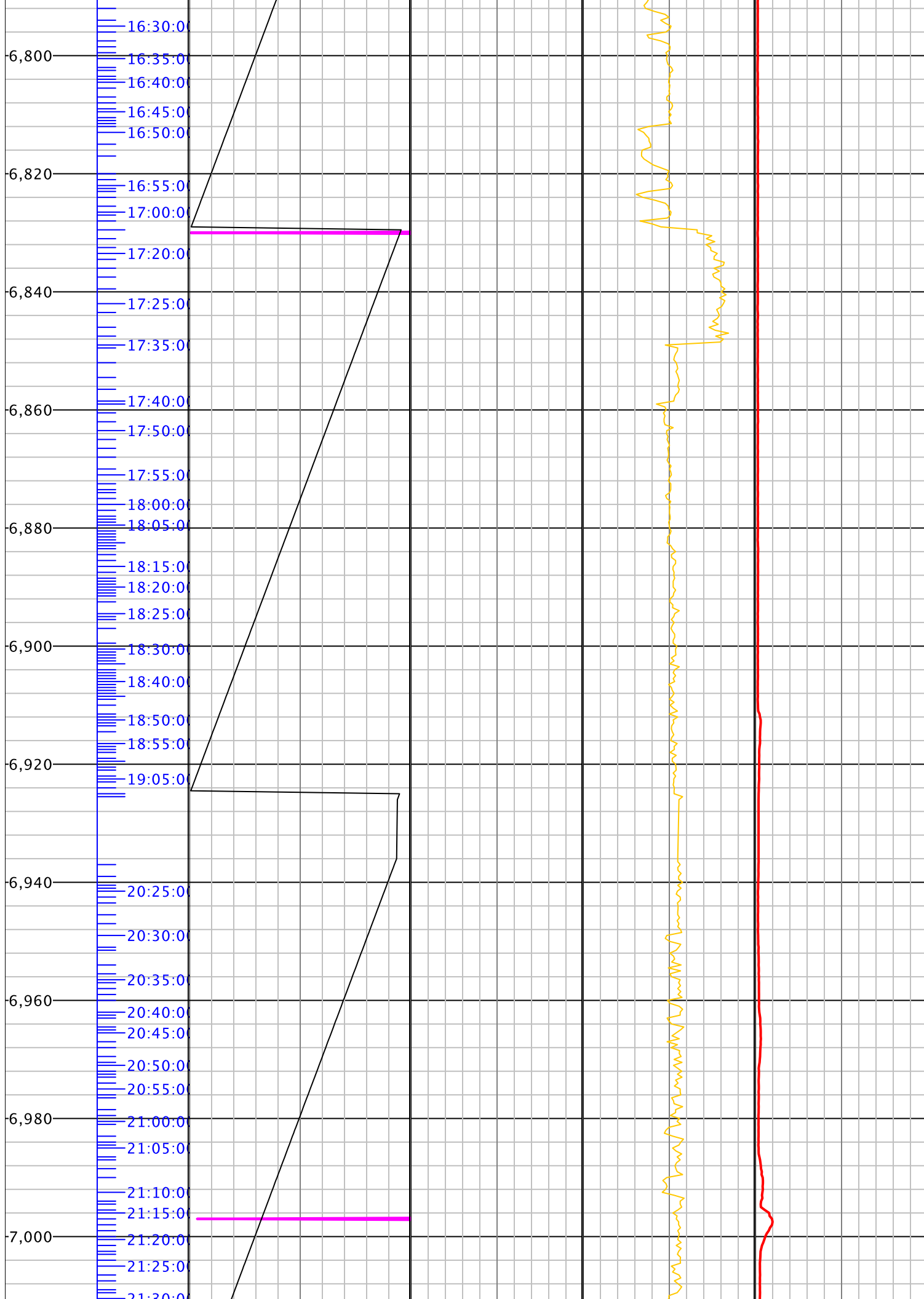


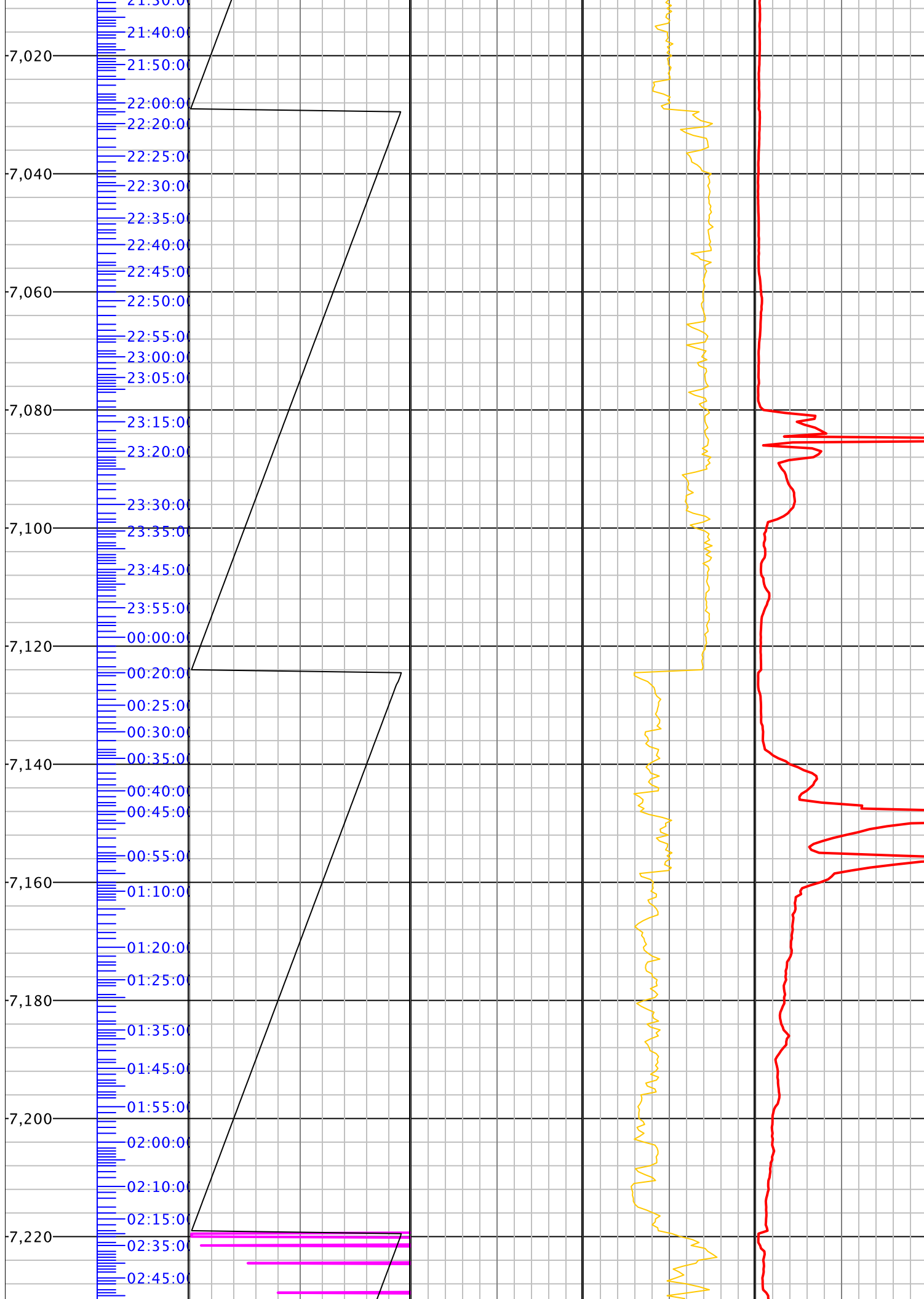


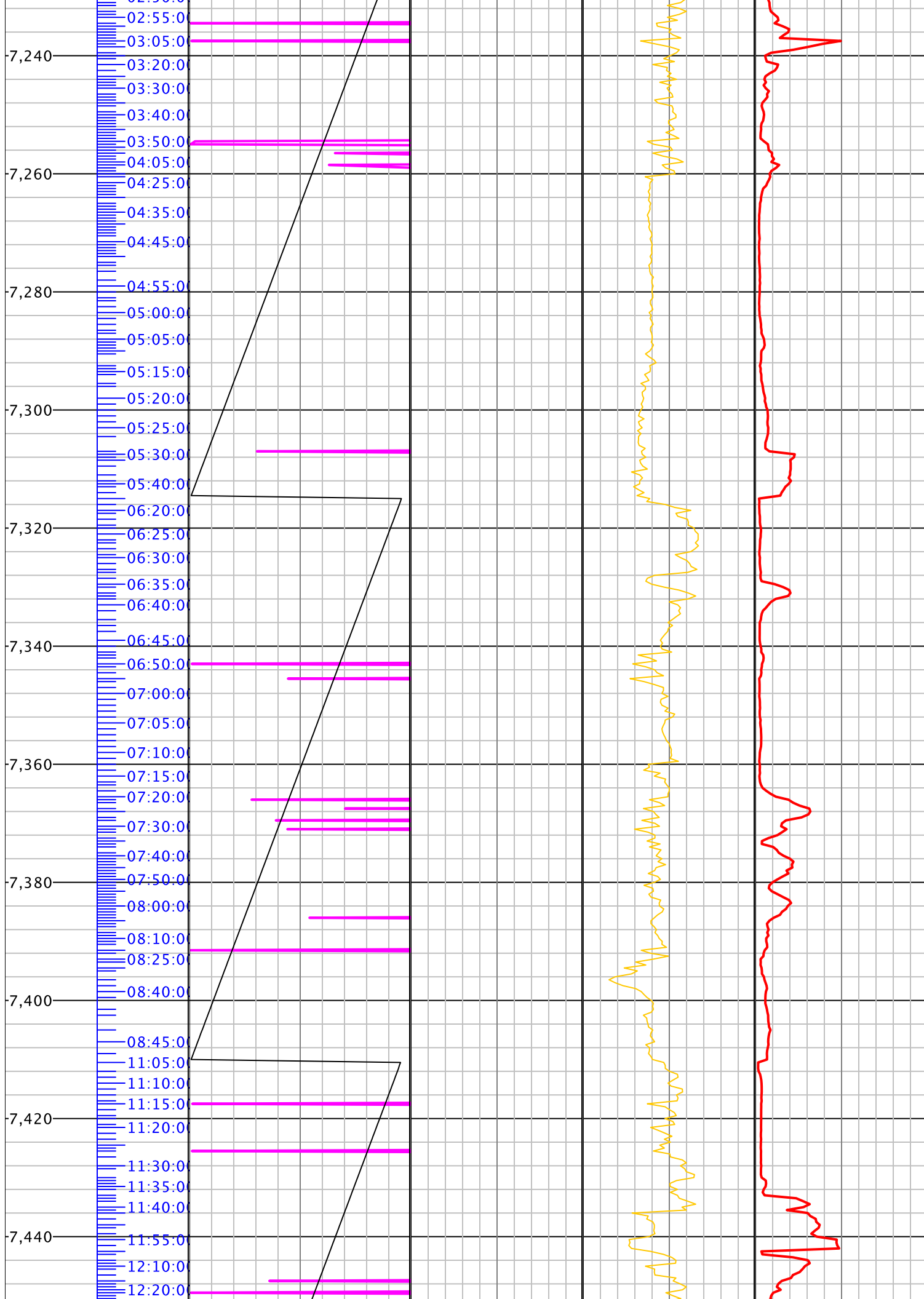


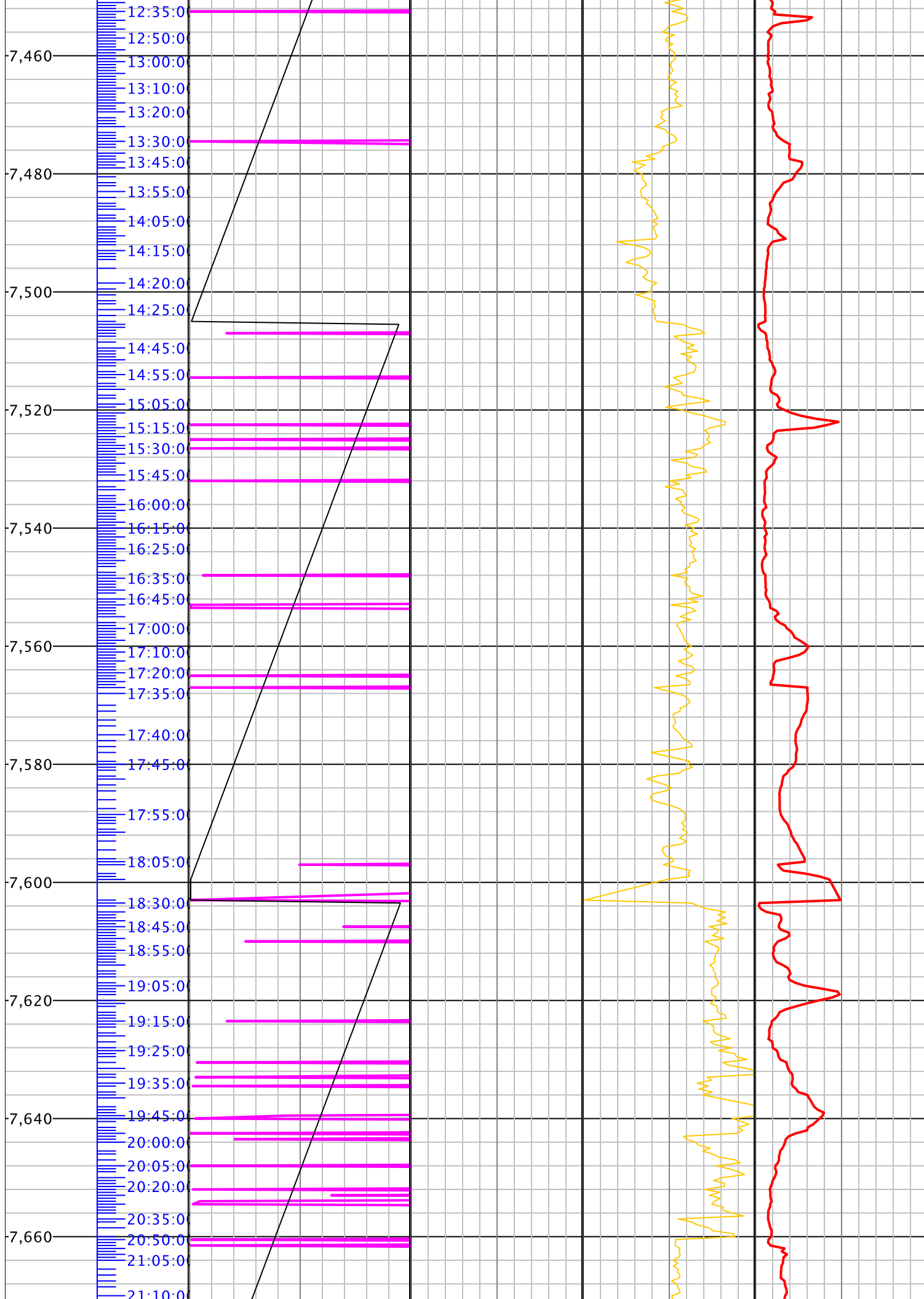


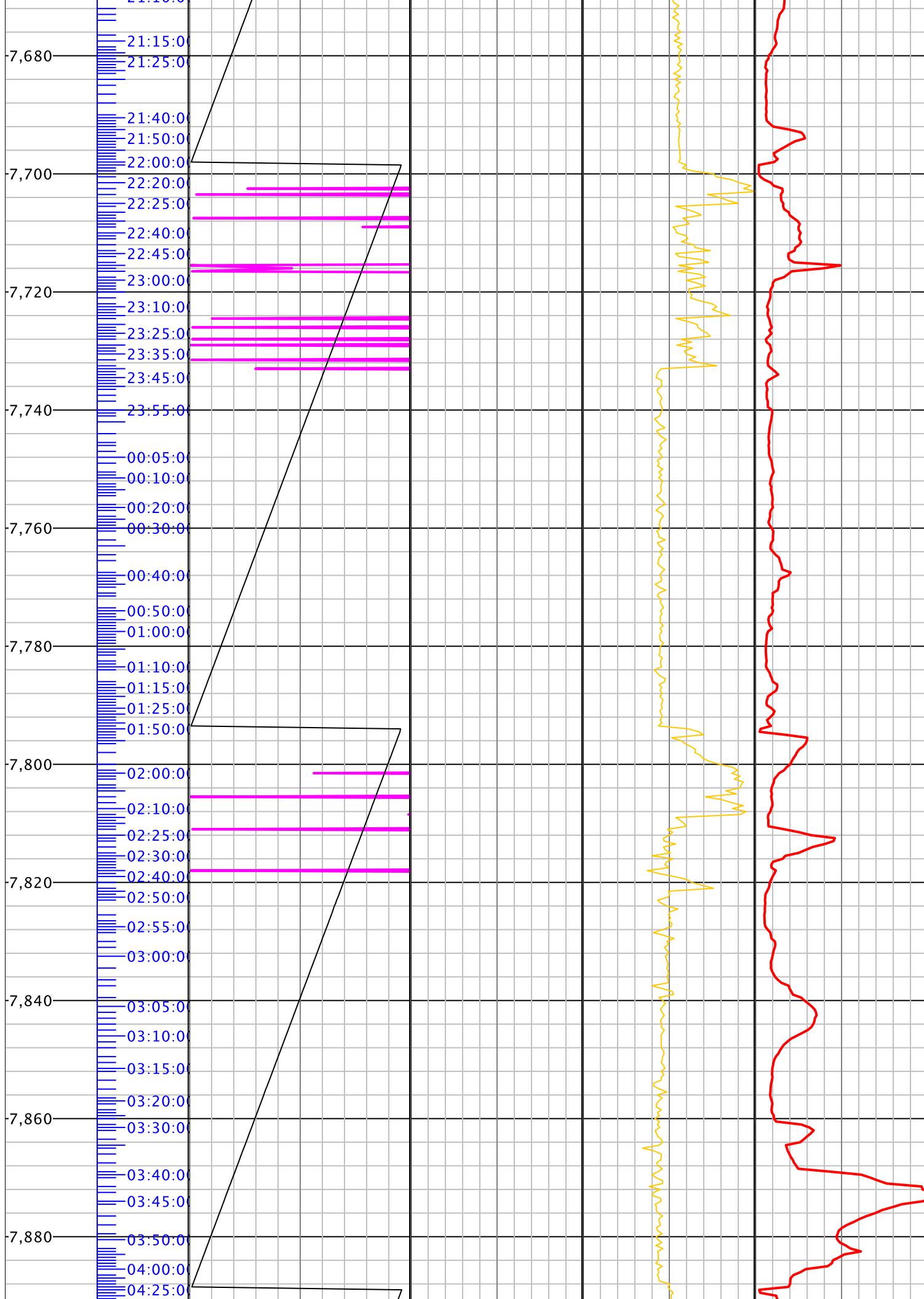


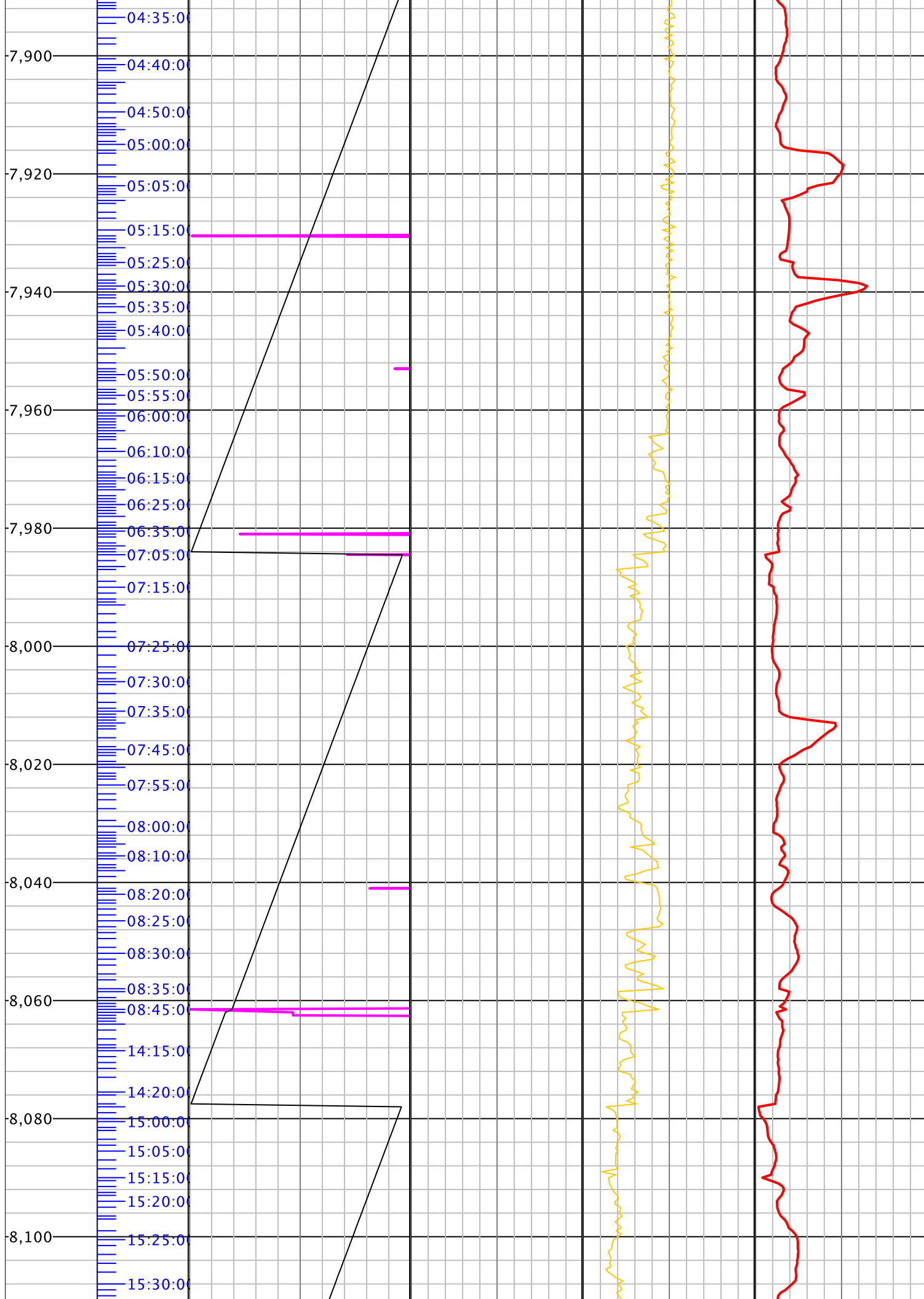


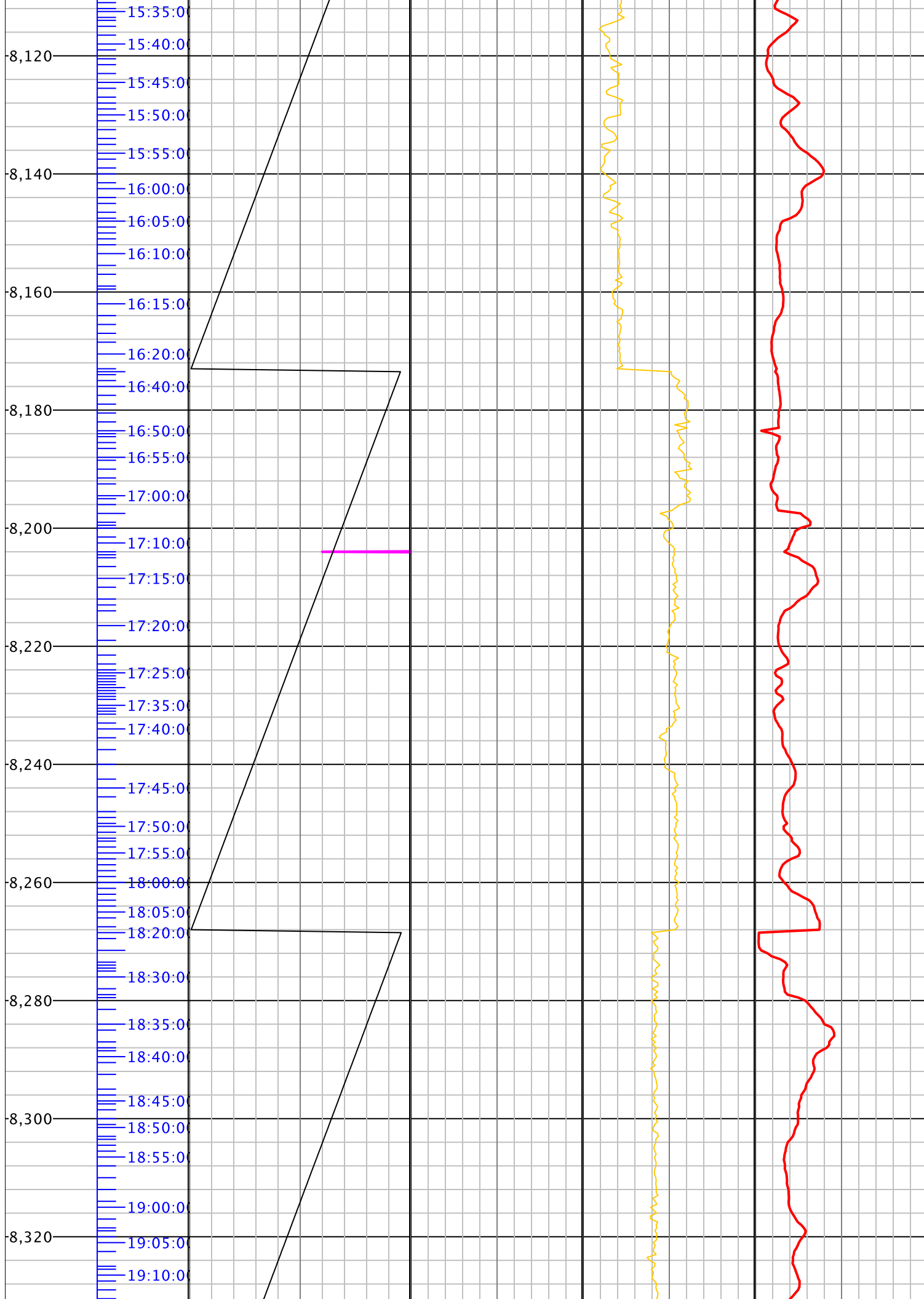


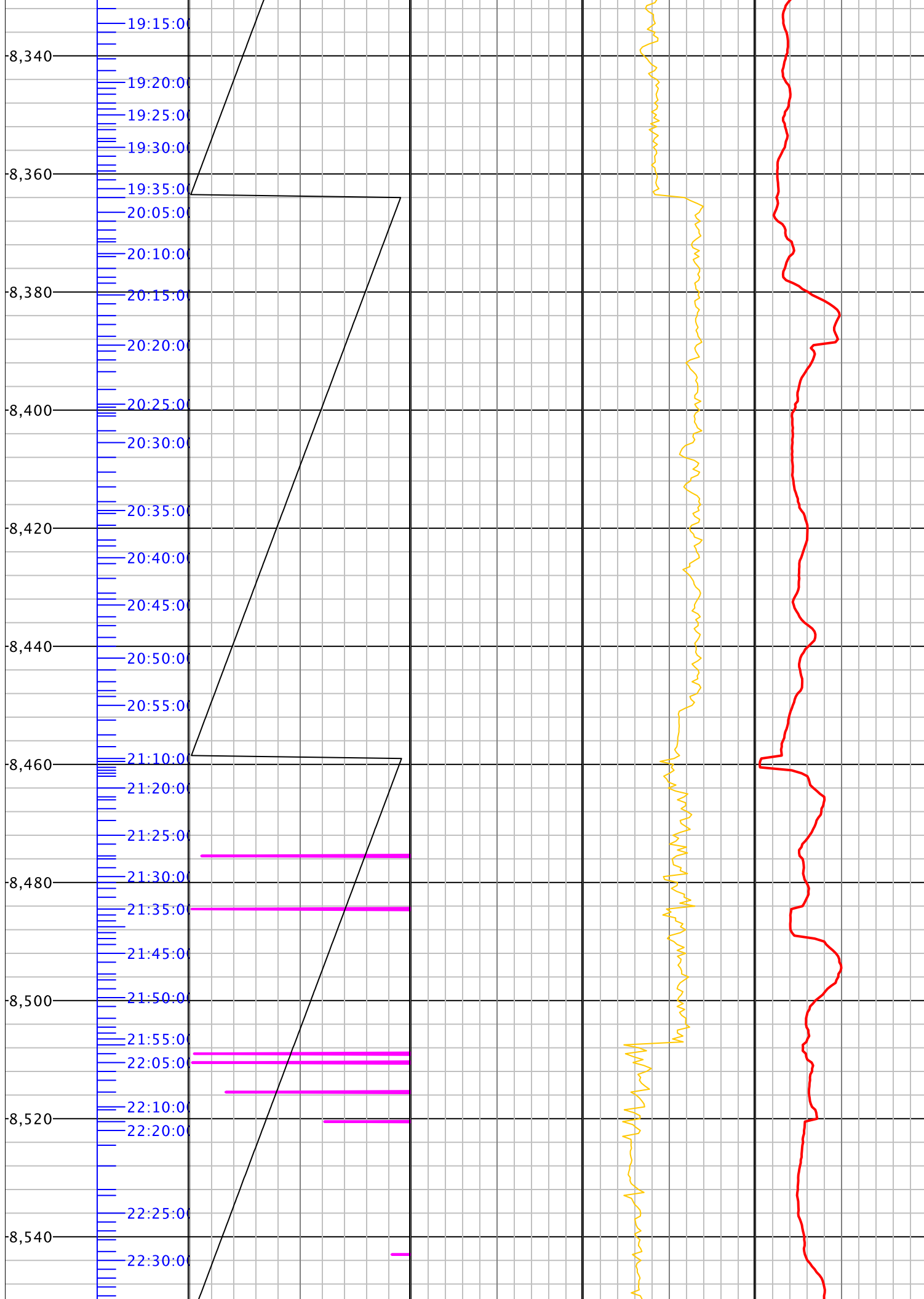


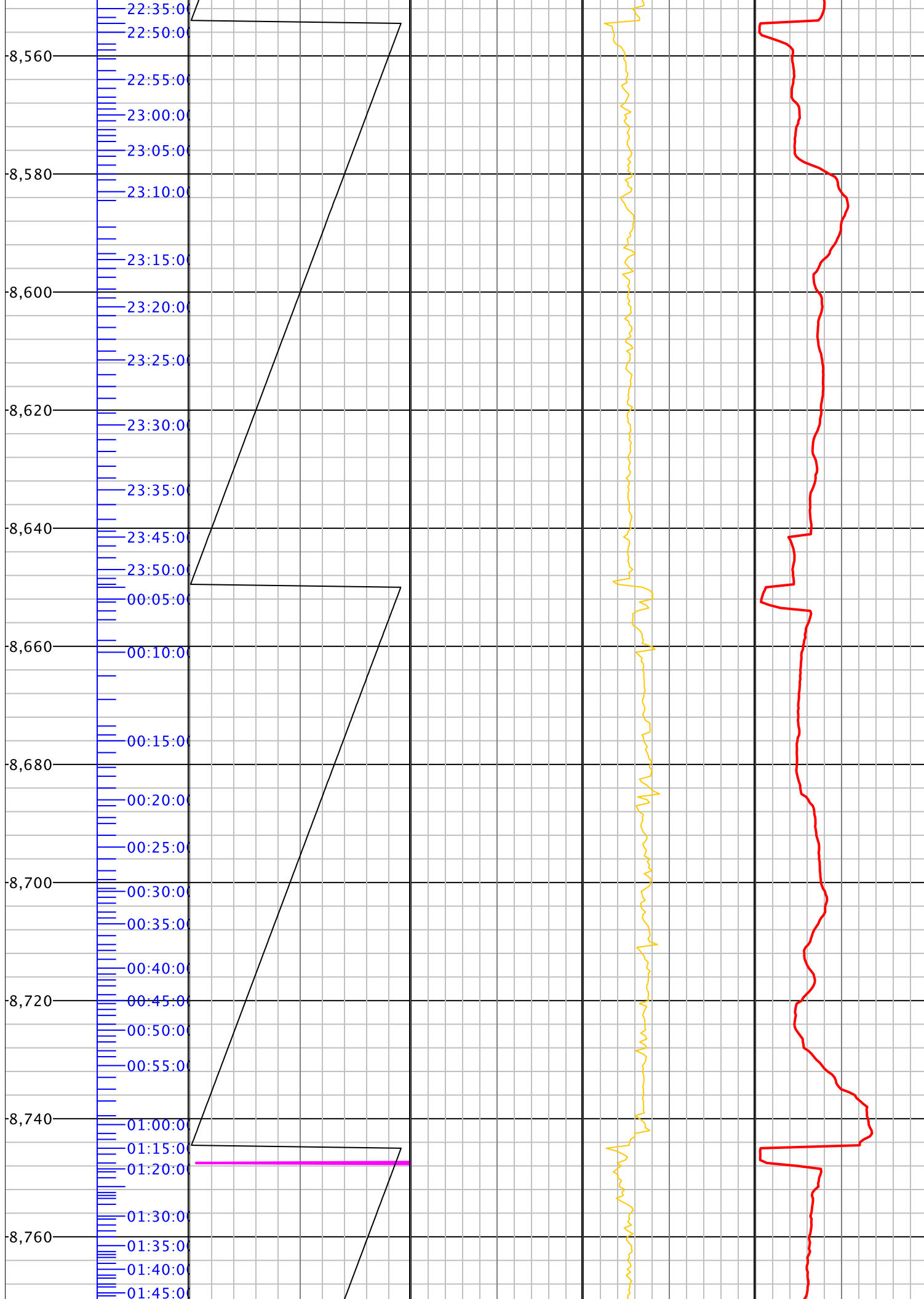


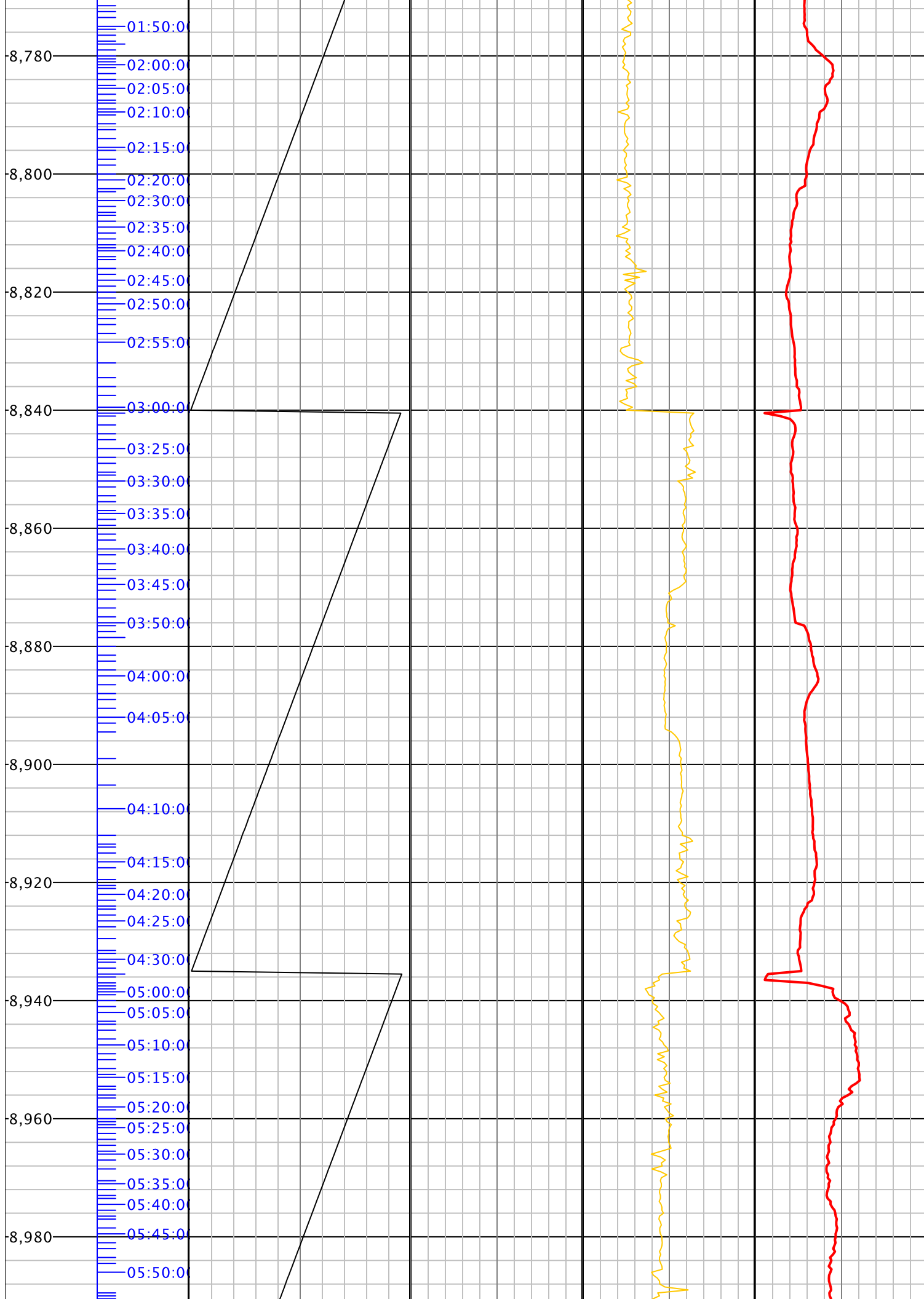


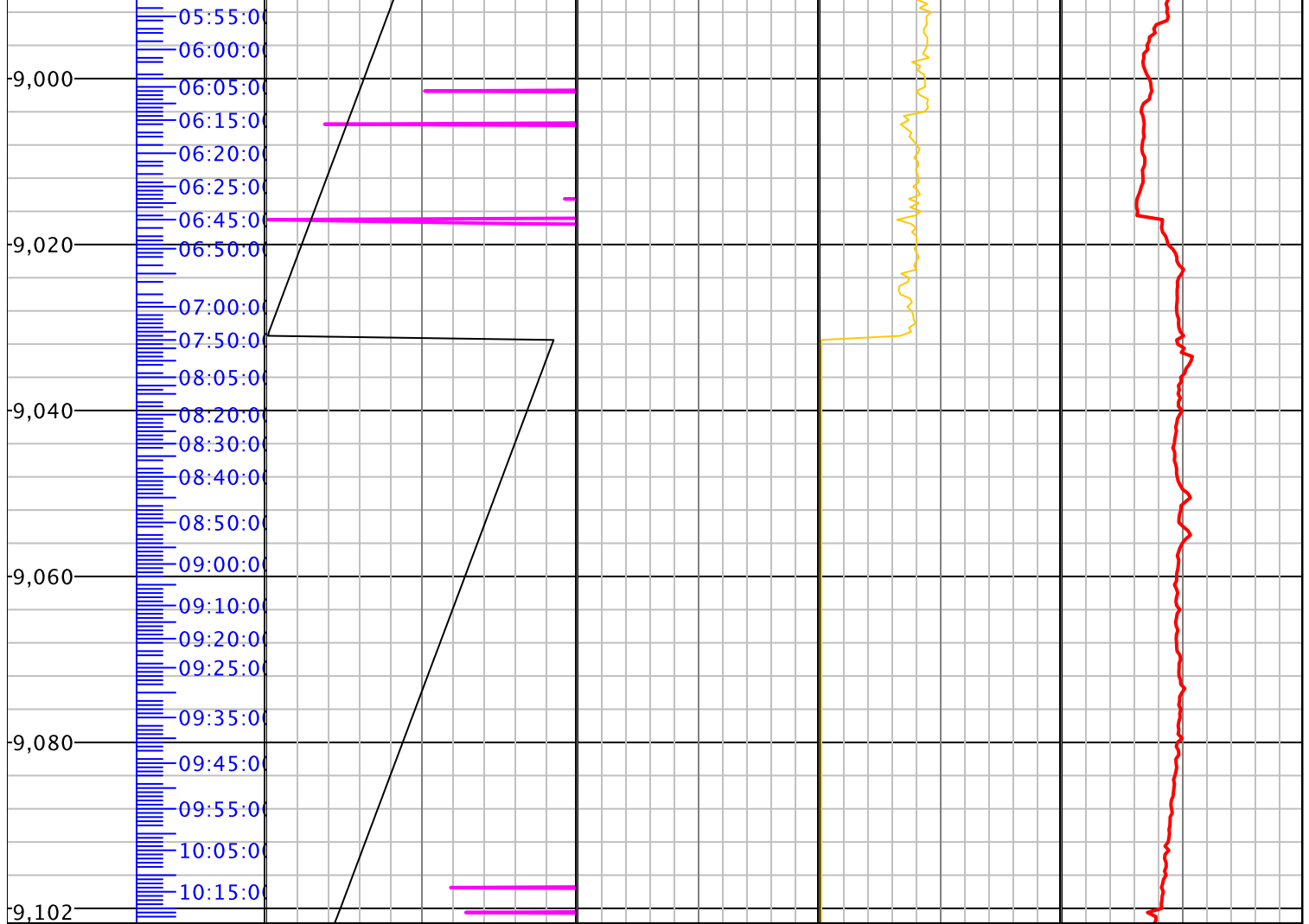












The log data, interpretations and recommendations provided by Canrig are inferences and assumptions based on measurements of drilling fluids. Such inferences and assumptions are not infallible and reasonable professionals may differ. Canrig does not represent or warrant the accuracy, correctness or completeness of any log data, interpretations, recommendations or information provided by Canrig, its officers, agents or employees. Canrig does not and cannot guarantee the accuracy of any such interpretation of the log data, interpretations or recommendations and ENCANA CORPORATION is fully responsible for all decisions and actions it takes based on such log data, interpretations and recommendations.