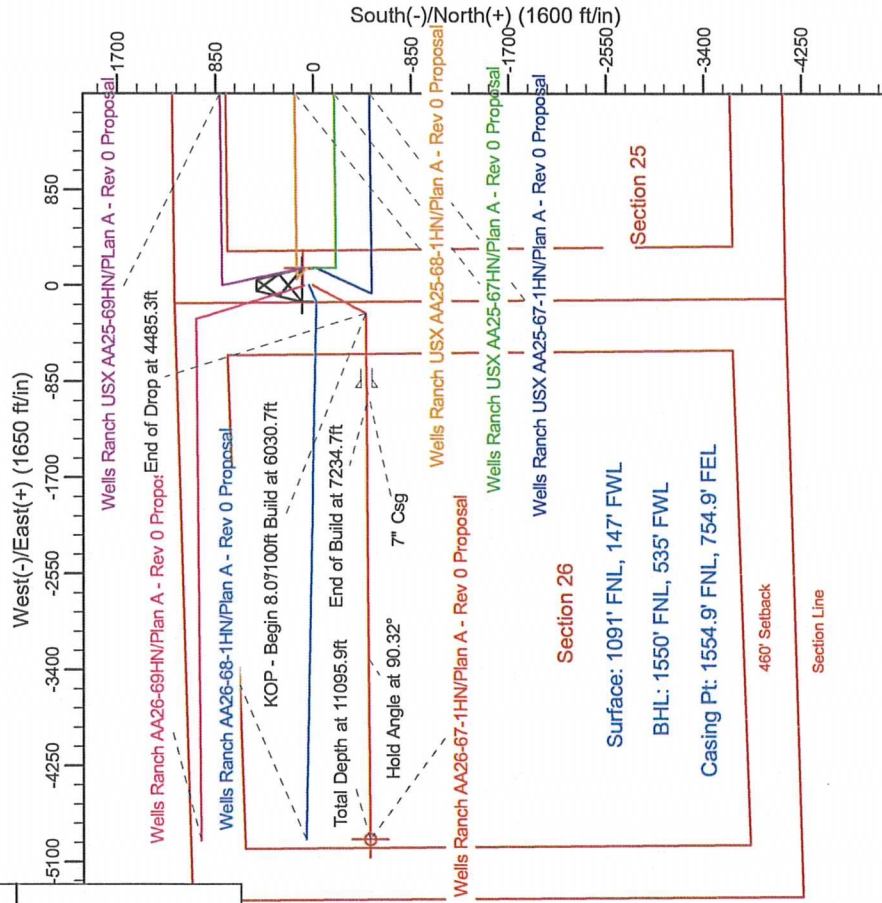

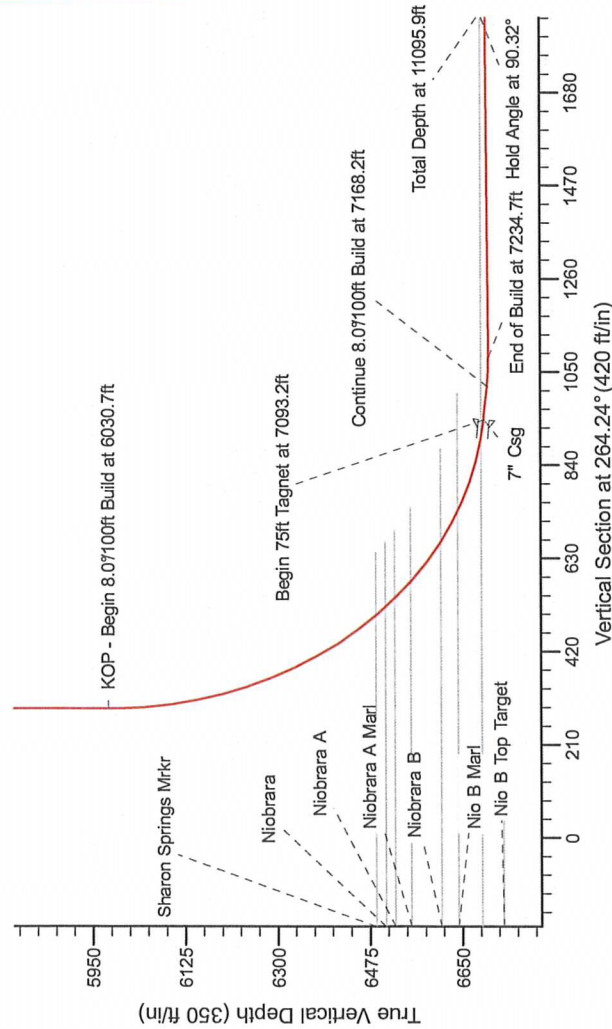


HALLIBURTON
Sperry Drilling

Project: Weld County Colorado (NAD 83)
 Site: Sec.25, T6N, R63W
 Well: Wells Ranch AA28-67-1HN
 Wellbore: Plan A - Rev 0 (PERMITTING PLAN ONLY)
 Design: Plan A - Rev 0 Proposal

Sec	MD	Inc	Azi	TVD	+N/-S	+E/-W	Dleg	TFace	V/Sect	Target
1	0.0	0.0	0.0	0.0	0.0	0.0	0.0	0.0	0.0	0.0
2	1500.0	0.0	0.0	1500.0	0.0	0.0	0.0	0.0	0.0	0.0
3	1980.0	12.00	208.29	1976.5	-44.1	-23.7	2.50	208.29	28.0	0.0
4	4005.3	12.00	208.29	3957.5	-414.9	-223.3	0.0	0.0	263.8	0.0
5	4485.3	0.0	0.0	4434.0	-459.0	-247.0	2.50	180.00	291.8	0.0
6	6030.7	0.0	0.0	5979.4	-459.0	-247.0	0.0	0.0	291.8	0.0
7	7093.2	85.00	269.57	6892.9	-463.9	-900.8	8.00	269.57	942.7	0.0
8	7168.2	85.00	269.57	6899.4	-464.5	-975.5	0.00	0.00	1017.1	0.0
9	7234.7	90.32	269.57	6702.2	-465.0	-1041.9	8.00	0.00	1063.3	0.0
10	11095.9	90.32	269.56	6680.5	-494.2	-4902.9	0.00	-70.51	4927.8	0.0



WEI | DETAIL S: Wells Ranch AA26-67-1HN/NAD 83 Geodetic System)

Ground Level:	4819.0
Eastings	Latitude
1008195.57	40°27' 42 300 N
1008195.58	Longitude
1008195.59	104°23' 38.688 W

Plan: Plan A - Rev 0 Proposal (Wells Ranch AA26-67-1HN/Plan A - Rev 0 (PERMITTING PLAN ONLY))

Created By: Erasmo Mendoza
Date: 14:54. August 08 2011